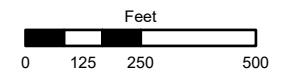
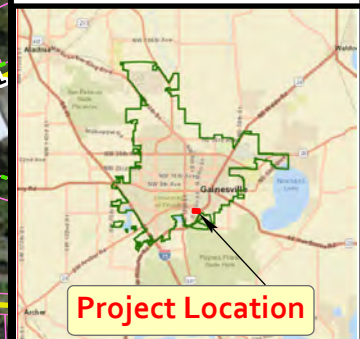


2023-1128A
S MAIN STREET
DRAINAGE IMP.
PROJECT -EASEMENT
LOCATION MAP
(SE 10th AVE & S MAIN STREET)

LEGEND

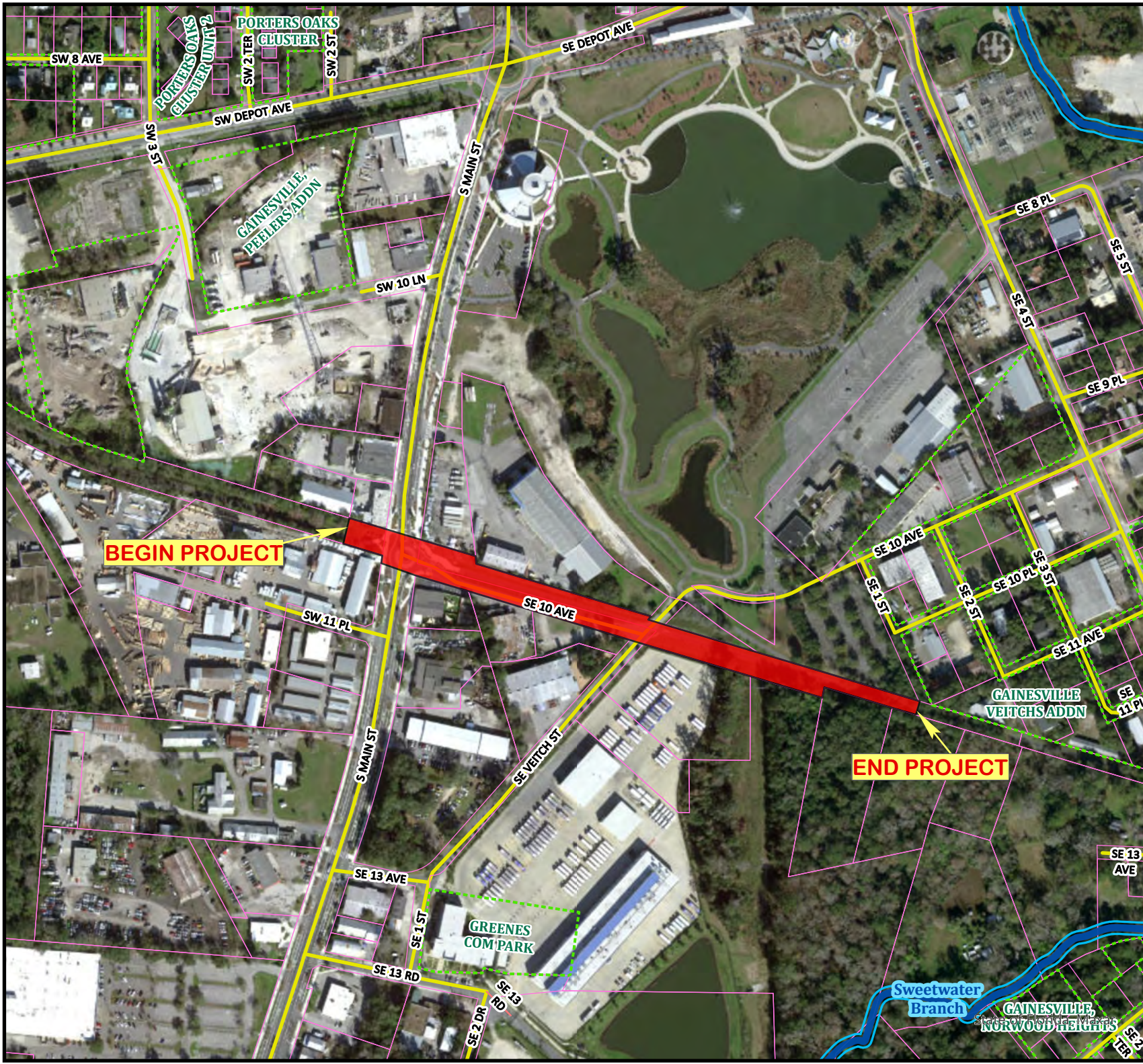
- Project Location
 - Creeks
 - Subdivisions
 - Parcels
- Streets**
- City of Gainesville
 - Private

CITY OF GAINESVILLE
PUBLIC WORKS
DEPARTMENT
 405 NW 39TH AVENUE,
 GAINESVILLE, FLORIDA 32602
 TELEPHONE: (352) 334-5070
 FAX: (352) 334-2093



Author: KasalaSr
 Date: 10/6/2023
 Credits: ACPA, COGPW

This map is for informational purposes only. Do not rely on this map for accuracy of dimensions, size or location. The City of Gainesville does not assume responsibility to update this information or for any error or omission on this map. For specific information, you are directed to contact the City of Gainesville Public Works Department.



BEGIN PROJECT

END PROJECT