




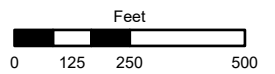
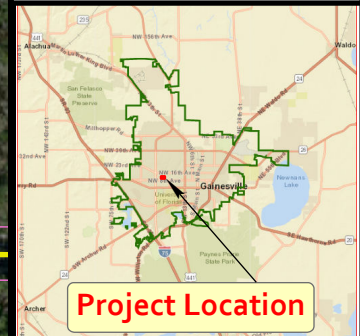
2023-1033A

**Hazard Mitigation  
Grant for Mason Manor Buyout  
Project  
4337-042-R  
Phase II  
Project Location Map  
(NW 10th AVE & NW 25th TER)**

**LEGEND**

-  Creeks
  -  Subdivisions
  -  ACPA Public Parcels
  -  Project\_Location
- COG\_STREETS**
-  City of Gainesville
  -  Private

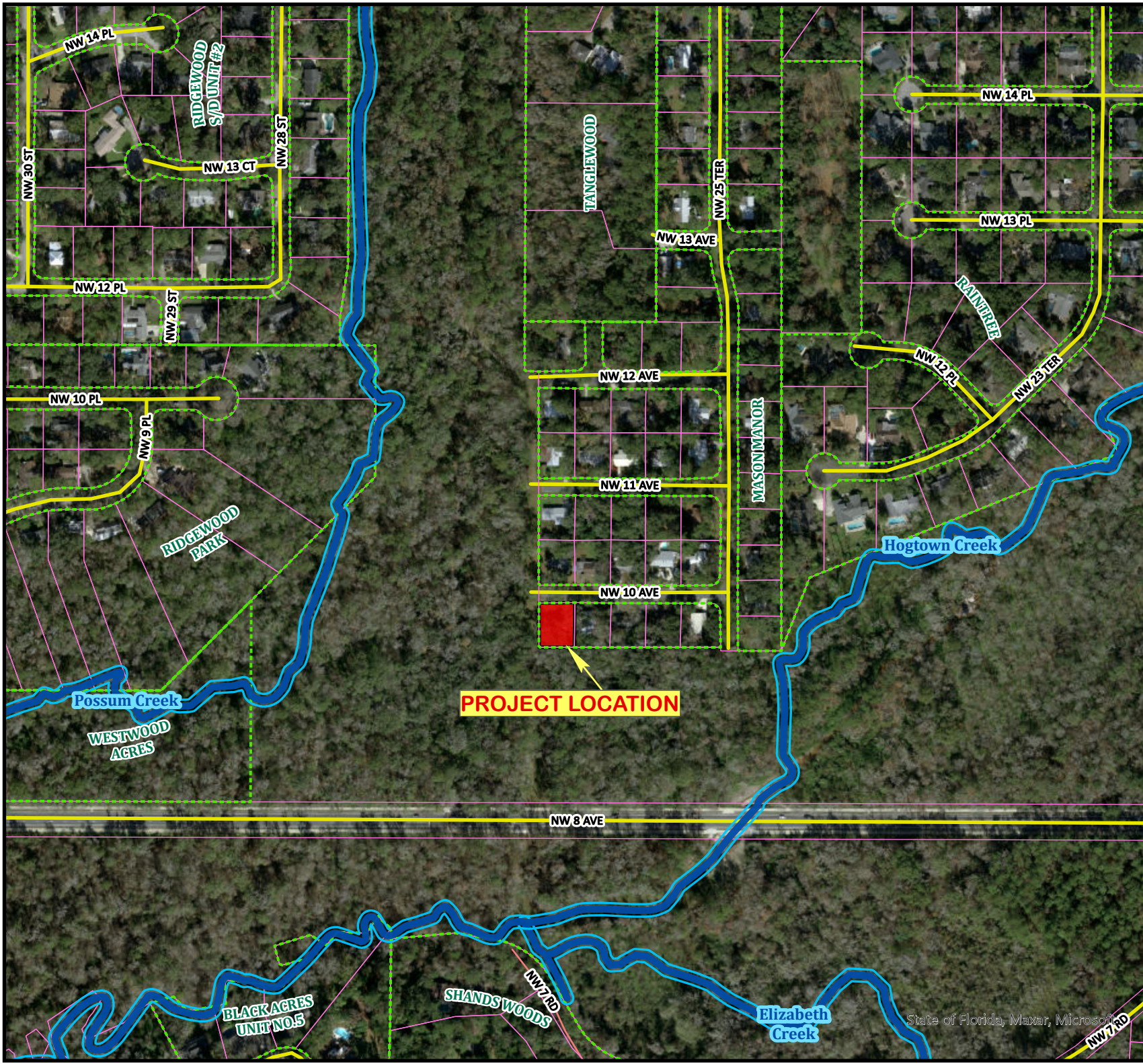
**CITY OF GAINESVILLE  
PUBLIC WORKS  
DEPARTMENT**  
405 NW 39TH AVENUE,  
GAINESVILLE, FLORIDA 32602  
TELEPHONE: (352) 334-5070  
FAX: (352) 334-2093



Author: KasalaSr  
Date: 10/6/2023  
Credits: ACPA, COGPW



This map is for informational purposes only. Do not rely on this map for accuracy of dimensions, size or location. The City of Gainesville does not assume responsibility to update this information or for any error or omission on this map. For specific information, you are directed to contact the City of Gainesville Public Works Department.



**PROJECT LOCATION**

State of Florida, Maxar, Microsoft