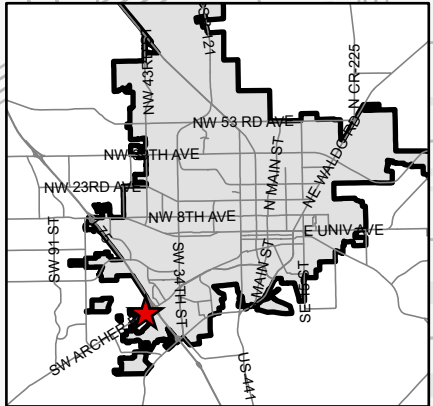
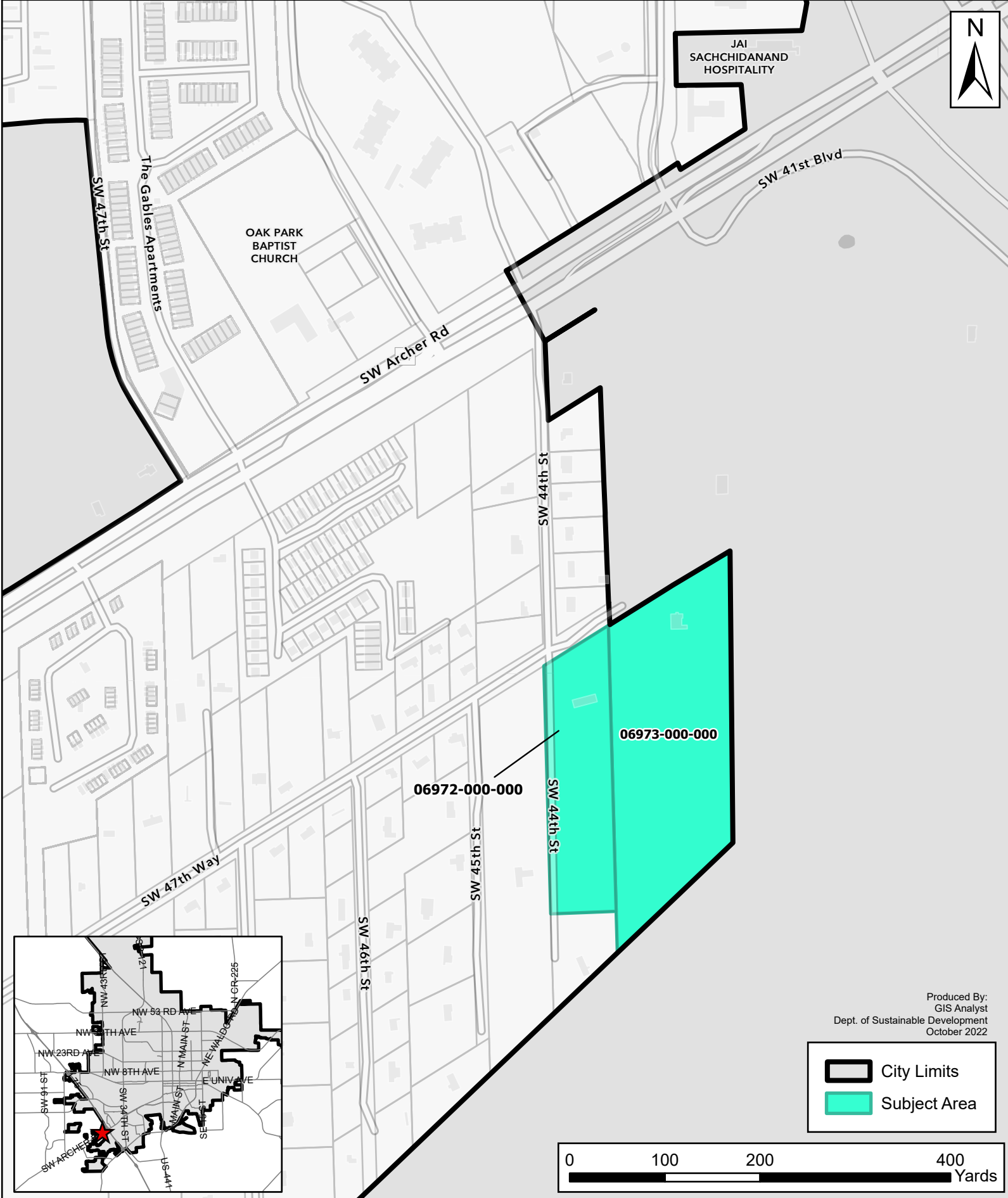






Proposed Annexation - Rosier Annexation

Parcels 06972-000-000 & 06973-000-000 | Voluntary Annexation



Produced By:
GIS Analyst
Dept. of Sustainable Development
October 2022

-  City Limits
-  Subject Area

