



City of Gainesville  
Department of Sustainable Development  
Planning Division

PO Box 490, Station 11  
Gainesville, FL 32627-0490  
306 NE 6<sup>th</sup> Avenue  
P: (352) 334-5022  
F: (352) 334-2648

**CITY PLAN BOARD STAFF REPORT**

**PUBLIC HEARING DATE:** September 22, 2022

**PROJECT NAME AND NUMBER:** LD22-000048 – Super America 13<sup>th</sup> St 1 LLC

**APPLICATION TYPE:** Special Use Permit/Wellfield Special Use Permit

**RECOMMENDATION:** Staff Recommends Approve with Conditions

**CITY PROJECT CONTACT:** Phimetto D. Lewis, Planner III



**Figure 1: Location Map**

**APPLICATION INFORMATION:**

**Applicant:** EDA Consultants Inc, agents for Super America 13<sup>th</sup> St 1 LLC

**Property Owner(s):** Patel, Sanjaykumar B

**Related Petition(s):** None

**Legislative History:** N/A

**Neighborhood Workshop:** Yes, held on March 31, 2022

**SITE INFORMATION:**

**Address:** 5310 NW 13<sup>th</sup> Street, Gainesville, FL 32653

**Parcel Number(s):** 07882-012-001

**Acreage:** 0.650 +/- acres

**Existing Use(s):** Retail

**Land Use Designation(s):** Commercial (C), Convenience store

**Zoning Designation(s):** Automotive Oriented Business (BA)

**Overlay District(s):** Wellfield Tertiary Zone

**Transportation Mobility Program Area (TMPA):** Zone B

**ADJACENT PROPERTY CHARACTERISTICS:**

	EXISTING USE(S)	LAND USE DESIGNATION(S)	ZONING DESIGNATION(S)
North	Commercial Tractor Supply Company	Industrial (IND) ROW Commercial (C)	General Industrial (I-2) Automotive Oriented Business (BA) ROW
South	Commercial Home Depot	Commercial (C) Conservation (CON) Residential Medium (RM)	General Business District (BUS), Conservation (CON) Multiple Family Residential (RMF-6)
East	Industrial Warehouse Uses	Industrial (IND) Public and Institutional Facilities (PF) ROW	General Industrial (I2) Public Service and Operations (PS) ROW
West	Commercial Vehicle Repair	Commercial (C) Industrial (IND)	Automotive – Oriented Business (BA)

## **PURPOSE AND DESCRIPTION:**

This petition is privately initiated by the property owner and requests a Special Use Permit. The subject property is approximately 0.650 acres in size and is located at 5310 NW 13<sup>th</sup> Street on the northeast corner of the NW 13th Street / NW 53<sup>rd</sup> Ave intersection. The property is zoned Automotive Oriented Business (BA) which allows for gasoline / alternative fuel stations. The site is surrounded by commercial uses to the north, south, and west of the property, and warehouse, and industrial uses to the east of the property.

On July 31, 2021, the site was vacated by Circle K, demolishing the gas canopy and the underground fuel tanks. Since September 2, 2021, Super America has operated the site as a convenience store.

The special use permit and Wellfield Special Use Permit request is to allow for the development of an automotive fueling station with a total of eleven (11) fueling positions, gas canopy, and underground fuel storage tanks within the tertiary wellfield zone.

Due to the number of fueling positions being requested, a Special Use Permit is required. The site is located in the tertiary Wellfield Protection Zone, and the applicant must apply for a Wellfield Protection Special Use Permit as required by Article III, Division 6 of the Land Development Code for the underground fuel storage tanks.

## **STAFF ANALYSIS AND RECOMMENDATION:**

The staff recommendation is based on the review criteria for special use permit stated in Section 30-3.24 in the Land Development Code. No special use permit shall be approved by the City Plan Board unless the following findings are made concerning the proposed special use. The burden of proof on the issue of whether the development, if completed as proposed, will comply with the requirements of this chapter remains at all times on the applicant. The following review criteria are stated below:

### **Special Use Permit Review Criteria**

In accordance with Section 30-3.24 no Special Use Permit shall be approved by the City Plan Board unless the following findings are made concerning the proposed special use:

#### **A. The proposed use or development is consistent with the Comprehensive Plan and the Land Development Code.**

The Use Standards describe consistency with the required Land Development Code Standards. The proposed Special Use Permit is for an additional three (3) fueling positions for a fueling station/convenient store within Commercial land use and the Automotive-Oriented Business (BA) zoning district. The proposed use (not including the additional fueling stations) is allowed by right within BA zoning district per Sec. 30-4.19 and is consistent with the intent of the Commercial land use per Policy 4.1.1. Per Sec. 30-5.14.B.3, up to 12 fueling positions may be allowed as part of a special use permit process. The proposed use meets the Comprehensive Plan Transportation Mobility Element Policy 10.4.3 "Gasoline and alternative fuel stations shall be specially regulated

by the Land Development Code. The regulations shall include provisions that include: locating fueling pumps to the rear or side of buildings; minimization of the number and width of driveways; limitations on the number of fueling positions; and consideration of pedestrian and bicycle safety at the site”.

- B. The proposed use or development is compatible with the existing land use pattern and future uses designated by the Comprehensive Plan. Factors by which compatibility of the proposed use or development shall be reviewed include scale, height, mass and bulk, design, intensity, and character of activity.**

The proposed use is consistent with the designated Commercial land use on the property which allows for and encourages the development of oriented commercial development. The proposed use is also consistent with the BA zoning district which allows the development of gasoline stations by right. The proposed use is adding fuel pumps (net 3 new fueling positions), a gas canopy, and underground fuel storage tanks at a site that contained these uses up until demolition in July 2021.

- C. The proposed use will not adversely affect the health, safety, and welfare of the public.**

The proposed gas station use at the subject property will not adversely affect the health, safety, or welfare of the public. “The proposed new underground fuel storage tanks are subject to review and approval by City of Gainesville Staff, including staff from Gainesville Regional Utilities, as to their consistency with the Wellfield Protection Special Use Permit requirements. The gas station use will be subject to the Alachua County Hazardous Materials Management Code to ensure public health and safety”. The applicant has engaged with the Alachua County Environmental Protection Department and is subject to the Alachua County Environmental Protection Hazardous Materials Management Code (HMMC).

- D. Ingress and egress to the property, proposed structures, and parking/loading/service areas is provided and allows for safe and convenient automobile, bicycle, and pedestrian mobility at the site and surrounding properties.**

Vehicular access to the subject property is from two existing driveways. One driveway is off NW 53<sup>rd</sup> Avenue, second driveway is off of Highway 441. The off-street parking, service, and loading areas, where required, will not adversely impact adjacent properties zoned for single-family residential use.

- E. Off-street parking, service, and loading areas, where required, will not adversely impact adjacent properties zoned for single-family residential use.**

There are no single-family residential uses adjacent to this property.

- F. Noise, glare, exterior lighting, or odor effects will not negatively impact surrounding properties.**

It is not expected that the proposed development will have a negative impact on surrounding properties due to noise, glare, exterior lighting, or odor effects. The Land Development Code has regulations mitigating impact of noise, light, and odors which will be reviewed for compliance

during development review. In addition, non-compliance will be addressed if and when it occurs through code enforcement action.

- G. There is adequate provision for refuse and service/loading areas, and these areas shall be reviewed for access, screening, location on the site, and pedestrian/bicycle mobility and safety. Outdoor storage or display areas, if included, will not adversely impact surrounding properties and shall be reviewed for screening and location on the site.**

Existing dumpsters are located to the rear of the convenience store building in a location that does not conflict with pedestrian/bicycle access and safety. No outdoor storage or display areas are proposed. Service and loading area design and location will be regulated and reviewed at the development review and building permit review stages.

- H. Necessary public utilities are available to the proposed site and have adequate capacity to service the proposed use or development.**

Public utilities currently exist on the site and are equipped to provide service to the proposed vehicle services use.

- I. Screening and buffers are proposed of such type, dimension, and character to improve compatibility and harmony of the proposed use and structure with the uses and structures of adjacent and nearby properties.**

No landscape buffer is required when industrial uses are adjacent per Sec 30-8.5.

- J. The hours of operation will not adversely impact adjacent properties zoned for single-family residential use.**

There are no single-family residential uses adjacent to this property.

- K. Any special requirements set forth in the Land Development Code for the particular use involved are met.**

The proposed project meets the Use Standards established in Section 30-5.14 for Gasoline and alternative fuel stations. In addition, information has been provided in the Wellfield Protection Special Use Permit section concerning compliance with the tertiary wellfield protection zone requirements and the special requirements for underground fuel storage tanks.

#### **Sec. 30-5.14 – Gasoline and alternative fuel stations**

Gasoline and alternative fuel stations also include retail petroleum sales and service stations or car washes, either separately or in combination with the sale of food or restaurants, or gas pumps as accessory to a convenience store or restaurant.

##### **A. Accessory uses. Permitted accessory uses to a gasoline or alternative fuel service station are as follows:**

- 1. Rental of vehicles, provided they are screened in accordance with applicable use standards are as follows:**

There is no proposal for rental vehicles at this site

2. **Minor adjustments or repairs to automobiles, trucks, trailers or other vehicles that do not require body work, painting, or removal of engines from frames or dismantling of differentials. No lift or repair facilities shall be located outside the principal structure. Additional adjustments or repairs at service stations shall only be permitted within zoning districts where major automotive repairs are a permitted principal use.**

No automotive repairs are proposed at this site.

3. **The retail sale of minor automobile parts and accessories, gasoline, diesel fuel, alternative fuels, kerosene, lubricating oils and greases.**

Retail sale of gasoline and diesel fuel will occur at the site. Sale of other listed items may occur in the convenience store.

4. **Vending machines, provided such machines are located under the roof of the principal structure.**

Vending machines may be located at the site but will be located under the roof of the convenience store.

#### **B. Number of fueling positions**

1. **Within the transect zones, where allowed, up to six fueling positions are permitted by right.**

Site is not in transect zone.

2. **Within all other zoning districts, where allowed, up to six fueling positions are permitted by right, except for stations located within one-fourth mile from an interchange, where there may be up to 12 fueling positions permitted by right.**

Not applicable. The site is not within ¼ mile of an interchange.

3. **Up to 12 fueling positions may be allowed as part of a planned development rezoning or special use permit process.**

Special Use Permit application has been submitted.


#### **C. Design requirements.**

1. **All fuel pumps and pump islands shall be set back a minimum distance of at least 15 feet from any right-of-way line or property line.**

As noted on the minor site plan submitted with the Special Use Permit, all fuel pumps and pump islands are set back at least 15 feet from the property lines.

**2. All gasoline and alternative fuel pumps and accessory automotive uses shall be located to the rear or side of buildings and at least 50 feet from the property line of any property zoned residential district or planned development district with predominantly residential uses. In the event the physical constraints of the site do not allow such uses to meet these requirements, the uses may be located to the front of the building in order to meet the 50-foot spacing requirement. This design requirement shall not apply in the I-1 or I-2 zoning districts.**

There is no property zoned residential or planned development that abuts the subject property. The property is zoned BA. The existing building is located at the back of the property and the side of the building is used for parking and more important, access to the adjacent parcel to the west. The project is located on a corner lot and is fronting US 441 to the east which is the public right of way. At the south-side of the parcel is a GRU right of way and that is not a public right of way.



**3. The number and width of driveways shall be minimized.**

There are two (2) existing driveways that serve the site, and no work is proposed on either driveway. One is off US 441 (FDOT facility) and the other is NW 53rd Avenue (an Alachua County facility). The US 441 driveway serves both the subject property and the parcel abutting to the west.

**4. Cross-access or joint use driveways shall be provided to adjacent nonresidential developments.**

The existing driveway at the subject property provides cross access/ joint use with the parcel abutting to the west. This driveway connection extends to a connection with the Tractor Supply business to the north also.

**5. A minimum of 25 percent window area or glazing at pedestrian level (between three and eight feet above grade) on all first-floor building sides with street frontage. Windows or glazing shall be at least 80 percent transparent.**

No changes are proposed to the existing convenience store building.

**6. A public entrance shall be provided that faces the street (a corner entrance may be provided where the building is located at the intersection of streets).**

There is an entrance which faces US 441.

**7. Pedestrian and bicycle access shall be provided from the public sidewalk to any retail or restaurant facilities on site.**

There are no existing sidewalks at the subject property. As part of the Special Use Permit application process, the applicant is constructing a new 6' wide public sidewalk along the US 441 property frontage to connect with the public sidewalk that runs to the north in front of the Tractor Supply business. In addition, a 10' wide asphalt path is proposed along the NW 53rd Avenue property frontage to connect with the sidewalk system along US 441. Design Details for the path will be reviewed at development plan review to ensure that materials are acceptable to all reviewers including Public Works, FDOT, and Alachua County if necessary. As illustrated on the accompanying minor site plan, there is a sidewalk connection from the convenience store building to the proposed new pedestrian path along NW 53rd Avenue. "EDA Proposed Sidewalk and Pedestrian path: A 6 ft. concrete sidewalk along US 441 to match the existing 6 ft concrete sidewalk. The sidewalk will be within the FDOT right of way. EDA is proposing a 10 ft paved path within the GRU right of way. That will match the existing 10 ft path west of the project side. The county is not part of this right of way". The City of Gainesville Public Works Department agrees the existing path to the West is asphalt, as such, most appropriate path is to have 53rd ave frontage to be asphalt.

**8. Off-street parking shall be located to the side or rear of the building.**

The off-street parking is located on the side of the convenience store building (north side) as illustrated on the minor site plan.

**9. Canopy height: The bottom surface of a canopy shall not exceed 15 feet in height.**

The proposed gas canopy meets this requirement.

**10. Perimeter buffers: Sites shall include type B buffers with a minimum four-foot-tall opaque masonry wall or privet type hedge along the side and rear property boundaries to minimize the view of fueling pumps.**

Compliance with this requirement will be reviewed at development plan review.

**11. Dumpster location: Dumpsters shall be enclosed by a masonry wall and placed as far away from existing, adjacent residential uses as practicable on the site and shall not be less than 50 feet as measured from the residential property line.**

Dumpsters are existing at the site for the convenience store. No changes are proposed for the convenience store building or dumpsters. The Public Works Department has indicated that the existing facilities are acceptable. There is no adjacent residential use within 50 feet of the property line.

**12. Car wash facilities and associated elements such as vacuums shall be prohibited when adjacent to any property in a residential zoning district or a planned development district with predominately residential uses.**

There are no car wash facilities associated with this project.

**13. A convenience store or restaurant or combination thereof shall be present when fueling positions exceed six.**

Existing convenience store is at the site and its use will continue with the proposed gas station use.

**Wellfield Protection Special Use Permit – Division 6**

**Sec. 30-3.30. - Review criteria.**

Primary Zone. No use involving hazardous materials is allowed in this zone, except for uses or development associated with the Murphree Water Treatment Plant, electric transmission and distribution systems, or generally the provision of utility service by a government-owned utility. All other uses must obtain a WPSUP.

B. Secondary and Tertiary Zone.

The development or use will be reviewed using the following mandatory criteria:

**1. The criteria for special use permits provided in [section 30-3.24](#) have been met.**

This report includes responses on how the Special Use Permit criteria in Section 30-3.24 have been met.

**2. The proposed use or development will not endanger the city's potable water supply**

The proposed underground fuel storage tanks will not endanger the city's potable water supply. The proposed tanks are Glasteel II models, which are listed on the Florida Department of Environmental Protection (FDEP) approved equipment list. Attached at the end of the applicant's justification report is the Glasteel II brochure with information about the double wall tank system specifications, which includes secondary containment. Review and approval of the underground fuel storage tanks by Gainesville Regional Utilities is required to ensure protection of the City's water supply. In addition, the gas station use will be required to comply with the Alachua County Hazardous Materials Management Code to further ensure that the use will not endanger the water supply for Gainesville.

The Gainesville Regional Utilities Water-Wastewater Planning department has reviewed the proposal and provided the following comment: "Facility is a known contaminated site within the tertiary well field. The old fuel storage tanks have been removed and contamination is being assessed under the direction of ACEPD. No contamination has been identified in the Floridan aquifer. Groundwater contamination appears to be limited to the shallow groundwater table. New tanks being installed will be double-walled with interstitial monitoring. The project will result in a net environmental benefit."

**3. The necessary public utilities are available to the proposed site and have adequate capacity to service the proposed use and development. The development must be connected to the potable water and wastewater system.**

Public utilities currently exist on the site and are equipped to provide service to the proposed vehicle services use.

**4. There has been proper abandonment, as regulated by the applicable water management district or state agency, of any unused wells or existing septic tanks at the site. An existing septic tank may remain if it is used solely for domestic waste and if it meets all applicable state and local regulations.**

There are no unused wells or existing septic tanks at this site.

**5. There is no current or proposed underground storage of petroleum products or hazardous materials at the development site in the secondary zone. There is no current or proposed underground storage of hazardous materials at the development site in the tertiary zone. There is no current or proposed underground storage of petroleum products at the development site in the tertiary zone unless approved by the GRU General Manager or designee.**

The proposed underground fuel storage tanks are subject to review and approval by GRU as part of the Wellfield Protection Special Use Permit process. Currently, there are no underground storage of petroleum products or hazardous materials.

**6. The applicant is in compliance with the requirements of the Alachua County Hazardous Materials Management Code, and all applicable state and federal regulations.**

The existing facilities are in compliance with the Alachua County Hazardous Materials Management Code and are required to comply with all applicable State and Federal regulations. ACEPD Hazardous Materials Program has been involved in the review of the subject site; and the proposed new gas station use will be subject to and comply with the Hazardous Materials Management Code.

**7. The development property addresses environmental features such as wetlands, creeks, lakes, sinkholes, and soils to ensure that hazardous materials will not endanger the potable water supply and the environmental features.**

The project site is located on a developed convenience store site (since 1985 according to the Alachua County Property Appraiser's records) that previously (up to July 2021) contained a gas station use with underground fuel storage tanks. The site is a known contaminated site and the provided Phase 1 assessment confirms that there is a Recognized Environmental Concern (REC). The previous owners have been working with Alachua County Environmental Protection Department (ACEPD) and Florida Department of Environmental Protection (FDEP) to pay for the assessment and any potential remediation activities. Suggested conditions of approval have been provided below. Further review and permit approval during development plan review will also ensure that the proposed project will not endanger the potable water supply.

**Staff recommends approval of Petition LD22-48 SUP with conditions:**

1. No regulated trees are proposed to be removed for this project. Any future impacts to regulated trees must be reviewed by the City's Urban Forestry inspector.
2. Provide written confirmation of the existing Recognized Environmental Concern (REC) and confirmation that previous owners will continue to pay their portion of assessments and remediation until a No Further Assessment or Site Rehabilitation Completion Order is issued by FDEP. (EDA and applicant agrees will adhere to recommendation)
3. Permanent monitoring wells (if not already installed) will be required to continue to assess the existing lead contamination and a Monitoring/Remediation Plan associated with the REC must be established and maintained by the associated parties. (EDA and applicant states monitoring wells has already been installed).

4. The facility will be regulated under Alachua County's Hazardous Materials Management Code (HMMC). (EDA and applicant states permit application has been submitted)
5. The facility will be a regulated FDEP - Storage Tank and Contamination Monitoring (STCM). No later than 30 days prior to installation, a completed Form 62-761.900(2), Storage Tank Facility Registration Form (Registration Form) shall be submitted in electronic or paper format to the Alachua County Environmental Protection Department to register the facility. (EDA and Applicant is in agreement with recommendation).
6. The petroleum storage system shall be installed by a Certified Pollutant Storage System Contractor (PSSC) licensed in the State of Florida. Advance notifications of the petroleum storage system installation shall be provided to Alachua County Environmental Protection Department Petroleum Programs Division at 30-45 days prior to initiation of installation activities, and again at 48-72 hours prior to initiation of installation activities in accordance with Chapter 62-761.405(1) Florida Administrative Code (F.A.C.). The installed petroleum fuel storage system shall meet all applicable requirements of Chapter 62-761.500 F.A.C. Storage Tank System Requirements and Chapter 62-761.600 F.A.C. – Release Detection Requirements.

#### **DRAFT MOTION FOR CONSIDERATION**

I move to approve Petition LD22-48 SUP with conditions.

<b>LIST OF APPENDICES:</b>
----------------------------

**Appendix A**      **Application Documents**

**Appendix B**      **Documents**

Appendix A

Application Documents



# City of Gainesville

Department of Sustainable Development

## Special Use Permit Application

Project Name: <u>Super America 13th St</u>	Tax Parcel Number:
Property Address: <u>5310 NW 13th St, Gainesville, FL 32653</u>	
First Step Meeting Date:	Neighborhood Workshop Date:

**Project Description:** Please include the existing and proposed use of the property.

There was a Kangaroo Express gas station at the proposed property. And there will be gas station at the property.

Surrounding Property Information: List all uses surrounding the subject property under "Existing Use." Staff is available to supply zoning and land use information.			
	Zoning	Land Use	Existing Use
North			
South			
East			
West			

Owner(s) of Record	
Name(s): <u>SUPER AMERICA 1 LLC</u>	
Mailing Address: <u>13673 NW 30th RD, Gainesville, FL 32606</u>	
Phone: <u>201-565-7226</u>	Email: <u>Sanjy-Phurma 143@yahoo.com</u>

Applicant/Project Coordinator	
Name: <u>Tim Evans</u>	Company: <u>EPI Construction</u>
Mailing Address: <u>23808 SW 30th Ave, Newberry, FL 32669</u>	
Phone: <u>904-226-3525</u>	E-mail: <u>timevans.epi@gmail.com</u>
<b>Additional users to be granted access for e-plan review:</b>	
Name:	E-mail:
Name:	E-mail:

### To the Applicant:

- The City of Gainesville will notify owners of property within 400 feet of the subject property of this application.
- No Application of a Special Use Permit shall be entertained within 2 years after the denial or withdrawal of a request for the same use for the same property.
- The City Plan Board's decision concerning a Special Use Permit may be appealed by the applicant to a hearing officer within 30 days of the date notification of the decision is sent by certified mail to the applicant.

Applicant Signature: \_\_\_\_\_

Date: 5/5/2022



## WELLFIELD PROTECTION PERMIT

Date: 5/4/2022

Name of Business: Super America 1 LLC

Wellfield Zone:      Primary      Secondary X Tertiary (Check One)

Proposed use of building: (Attach a detailed statement regarding the use of the property, why the property should be granted a permit, and addressing each of the (8) findings listed.)

Please indicate the following: X Reuse of existing building      New construction Reuse of existing building/plan: Please attach a layout showing how the building and property will be used. All storage, display, office and parking areas must be shown. New construction: Please schedule a First Step Meeting (352) 334-5055. Afterwards, submit plans in accordance with instructions given in First Step.

After an assessment by appropriate Gainesville Regional Utilities, Alachua County Environmental, Public Works and Community Development Staff, the City Manager or designee may approve and issue a Wellfield protection permit in the tertiary and secondary zones in accordance with Article VII, Development Review Process, based on the following findings:

[The accompanying Justification Report addresses consistency with the Wellfield Protection SUP review criteria](#)

**1. That the proposed use or development will not endanger the city's potable water supply.** The proposed development is located in Murphree's Tertiary Wellfield Zone in Northwest corner of NW 13<sup>th</sup> ST and NW 53<sup>rd</sup> Ave. The site held Gas station with convenient store for more than 20 years. It was operated by Pantry and then sold to circle K and it moved to other location on 6<sup>th</sup> St and they build a brand-new gas station with 12 fueling positions and convenient store with car wash. There is no assumed or reported of any contamination of potable water supply by the use of gas station.

The new tanks are double wall with inner core made of steel and outer core made of fiberglass. This is the strongest and reliable tanks out there in the market. The proposed development will be developed according to the Alachua County Environmental Protection Agency's guidelines to store hazardous materials.

- 2. Those necessary public utilities are available to the proposed site and have adequate capacity to service the proposed use and development. The development must be connected to the potable water and wastewater system.**

The proposed site already has utilities through Gainesville Regional Utility. The potable water and wastewater system is provided by GRU

- 3. That the use or development conforms to the city's comprehensive plan.**

The proposed Special Use Permit is for an additional three (3) fueling positions for a fueling station within Commercial Land Use and Automotive-Oriented Business (BA) zoning district. This site had convenient store and 8 Fueling stations. There is a Convenient store already present. The proposed use (not including the additional fueling stations) is allowed by right within BA zoning districts per Sec. 30-4.19 and is consistent with the intent of Commercial Land Use per Policy 4.1.1 Commercial (C). Per Sec. 30-5.14. B.3, up to 12 fueling positions may be allowed as part of a special use permit process.

The proposal is consistent with Future Land Use Element GOAL 1. The site provides amenities such as a convenience store which would offer a food option for nearby residential developments. Furthermore, the fueling station would offer automotive service to nearby traffic that is lacking within half a mile of the site and is consistent with the large-scale highway oriented commercial uses designated within the commercial land use.

The proposed use meets the Comprehensive Plan Transportation Mobility Element found in Policy 10.4.3 which provides for regulations dealing with fueling pump locations, driveway widths, number of fueling positions, and pedestrian safety.

The proposed use meets the Comprehensive Plan Conservation, Open Space & Groundwater Recharge Element Policy 2.2.4 which provides direction in the handling of hazardous materials in order to prevent degradation of the natural environment. The subject property is located within the tertiary wellfield protection zone which has provisions to allow for underground vehicular fuel storage. Furthermore, part of the development review for this property will make sure that development complies with Alachua County Hazardous Materials Management Code as well as the Alachua County Murphree Wellfield Protection Code.

Comprehensive Plan Policy 2.3.2 gives direction to allow for "land uses and facility design within wellfield protection zones" as identified in the Environmentally Significant Land and Resources Map Series within the Future Land Use Map Series.

The associated Special Use Permit application adheres to policies regulating gas and alternative fuel stations found in Sec. 30-5.14.

- 4. That the proposed use complies with all federal, state and local laws, rules, regulations, and ordinances now and hereafter in force which may be applicable to the use of the site.**

The proposed use complies with all federal, state and local laws, rules, regulations, and ordinances now and hereafter in force which may be applicable to the use of the site. The site already has operational convenient store which is already licensed from necessary local, state and federal authorities.

- 5. That there has been proper abandonment, as regulated by the relevant water management district or state agency, of any unused wells or existing septic tanks at the site. An existing septic tank may remain if it is used solely for domestic waste and if it meets all applicable state and local regulations.**

There is no unused wells or existing septic tank at the site. The site has city sewer and city water supply.

- 6. That the use is not listed as a use subject to the specially regulated industry use provisions in Section 30-70.**

The proposed use is not subject to the specially regulated industry use provisions in Section 30-70.

- 7. There is no current proposed underground storage of petroleum products and/or hazardous material, as defined in the Alachua County Hazardous Materials Management Code, at the development site.**

The permit is applied to request the installation of underground storage of petroleum products, as defined in the Alachua County Hazardous Materials Management Code, at the development site.

- 8. That the applicant is in compliance with the requirements of the Alachua County Hazardous Materials Management Code, and all applicable state and federal regulations.**

The applicant shall keep record of all receipts of hazardous wastes which are disposed of. The applicant shall maintain a complete set of material safety data sheets (MSDS) for all substances for which a MSDS is required by OSHA.

## PROPERTY OWNER AFFIDAVIT

Owner Name: <u>SUPER AMERICA 1 LLC</u>			
Address: <u>5310 NW 13<sup>th</sup> St</u> <u>Oainesville, FL 32653</u>		Phone: <u>352-554-4436</u> <u>201-565-7226</u>	
Agent Name: <u>SANJAYKUMAR PATEL</u>			
Address: <u>13673 NW 30<sup>th</sup> RD</u> <u>Oainesville, FL 32606</u>		Phone: <u>201-565-7226</u>	
Parcel No.: <u>07882-012-001</u>			
Acreage: <u>0.650</u>		S: <u>18</u>	T: <u>09</u> R: <u>20</u>
Requested Action: <u>Special Use Permit and</u> <u>wellfield protection special Use Permit</u>			

I hereby certify that: I am the owner of the subject property or a person having a legal or equitable interest therein. I authorize the above listed agent to act on my behalf for the purposes of this application.

Property owner signature: \_\_\_\_\_

Printed name: Sanjaykumar Patel

Date: 5/27/2022

The foregoing affidavit is acknowledged before me this 27<sup>th</sup> day of May, 2022, by Sanjaykumar Patel, who is/are personally known to me, or who has/have produced FDX P34078285061-0 as identification.

NOTARY SEAL \_\_\_\_\_

Signature of Notary Public, State of FL



## ***DIVISION 5. SPECIAL USE PERMITS***

### **Sec. 30-3.22. Purpose.**

It is the intent of this division to recognize and permit certain uses and developments that require special review, and to provide the standards by which the applications for permits for uses and development shall be evaluated. It is further intended that special use permits be required for developments that, because of their inherent nature, extent, and external effects, require special care in the control of their location, design, and methods of operation in order to ensure conformance with the Comprehensive Plan and this chapter.

### **Sec. 30-3.23. Required.**

The applicable uses listed in article IV may be established in that zoning district only after issuance and recordation of a special use permit by the city plan board.

### **Sec. 30-3.24. Review criteria.**

No special use permit shall be approved by the city plan board unless the following findings are made concerning the proposed special use. The burden of proof on the issue of whether the development, if completed as proposed, will comply with the requirements of this chapter remains at all times on the applicant.

- A. The proposed use or development is consistent with the Comprehensive Plan and the Land Development Code.
- B. The proposed use or development is compatible with the existing land use pattern and future uses designated by the Comprehensive Plan. Factors by which compatibility of the proposed use or development shall be reviewed include scale, height, mass and bulk, design, intensity, and character of activity.
- C. The proposed use will not adversely affect the health, safety, and welfare of the public.
- D. Ingress and egress to the property, proposed structures, and parking/loading/service areas is provided and allows for safe and convenient automobile, bicycle, and pedestrian mobility at the site and surrounding properties.
- E. Off-street parking, service, and loading areas, where required, will not adversely impact adjacent properties zoned for single-family residential use.
- F. Noise, glare, exterior lighting, or odor effects will not negatively impact surrounding properties.
- G. There is adequate provision for refuse and service/loading areas, and these areas shall be reviewed for access, screening, location on the site, and pedestrian/bicycle mobility and safety. Outdoor storage or display areas, if included, will not adversely impact surrounding properties and shall be reviewed for screening and location on the site.
- H. Necessary public utilities are available to the proposed site and have adequate capacity to service the proposed use or development.
- I. Screening and buffers are proposed of such type, dimension, and character to improve compatibility and harmony of the proposed use and structure with the uses and structures of adjacent and nearby properties.

- 
- J. The hours of operation will not adversely impact adjacent properties zoned for single-family residential use.
  - K. Any special requirements set forth in the Land Development Code for the particular use involved are met.

### **Sec. 30-3.25. Review procedures.**

- A. *Pre-application meeting.* A pre-application meeting is not required; however, the applicant is encouraged to attend a meeting with staff to review applicable procedural and regulatory requirements.
- B. *Applications.* Each application shall be filed with the city manager or designee on the form prescribed. Any incomplete applications will be returned to the applicant. The application shall include proof of having met the requirements of a neighborhood workshop as provided in this article.
- C. *Staff meeting.* The applicant for a special use permit shall meet with city staff to discuss the procedures and requirements and to consider the elements of the proposed use and site and the proposed site layout.
- D. *Staff report.* The city manager or designee shall submit to the city plan board a written report that includes analysis of the application and a recommendation based on the review criteria provided in this division.
- E. *City plan board hearing.*
  - 1. The city plan board shall consider the evidence presented in the public hearing and the written report submitted by the city manager or designee and shall act on the application based on the review criteria provided in this division.
  - 2. Action on the application shall be one of the following:
    - a. Approval;
    - b. Approval subject to conditions; or
    - c. Denial, with a statement of the reasons for denial.
- F. *Effect of denial or withdrawal.* No application for a special use permit may be submitted within two years after the date of denial or withdrawal of a request for the same use for the same property. The city plan board may waive this time limitation by the affirmative vote of five members, provided 30 calendar days have elapsed and provided the city plan board deems such action necessary to prevent an injustice.
- G. *Amended application.* Amendment of an application may be allowed at any time prior to or during the public hearing, provided that no such amendment shall be such as to make the case different from its description in the notice of public hearing. If the amendment is requested by the applicant after notice of the hearing has been given and such amendment is at variance with the information set forth in the notice, then the applicant shall pay an additional fee in the same amount as the original fee for amended public notice. If the amended notice can be mailed at least ten calendar days prior to the hearing originally scheduled, the hearing on the amended petition may be held on that date; otherwise, the chairperson shall announce at the public hearing that the hearing will be continued to a future meeting with proper public notice.

### **Sec. 30-3.26. Effect and limitations.**

- A. *Effect.* Special use permits, including any permit conditions, shall run with the land and shall be binding on the original applicant as well as any successors or assigns.
- B. *Modifications.* After approval and issuance of a special use permit, the following situations are allowed only with the review and issuance of a new special use permit:
  - 1. A change in the boundaries of the approved site.
  - 2. A change from the approved use.

- 
3. Either an increase of ten percent or more or incremental increases that total ten percent or more in the floor area or number of parking spaces as approved.
  4. Substantial changes in the approved location of principal or accessory structures.
  5. Structural alterations significantly affecting the basic size, form, style, ornamentation, and appearance of principal or accessory structures as shown on the approved plans.
  6. Substantial changes in approved pedestrian or vehicular access or circulation.
  7. Substantial change in the approved amount or location of landscape screens or buffers.
- C. *Expiration.* Special use permits shall expire 12 months after the date of approval unless, at that time, the authorized use has commenced or development at the site is continuing in good faith with an active building permit. At the request of the applicant and for good cause shown, the city plan board may extend the time of the permit's expiration for good cause shown and if not in conflict with any other provision of this chapter.
- D. *Abandonment.* On request of the permit holder, the city manager or designee may approve the abandonment of a special use permit provided no construction has begun. In addition, if the use allowed by a special use permit has been abandoned for a continuous period of 12 months, the permit shall be void. The process to determine whether a use has been abandoned shall be the same as that provided for nonconforming uses in article X.
- E. *Revocation.* If any conditions of an issued special use permit are violated, the city plan board may, after giving proper notice to the permit holder, revoke the permit at a public hearing. The permit may be reinstated by the city manager or designee if the circumstances leading to the revocation are corrected.

## *DIVISION 6. WELLFIELD PROTECTION SPECIAL USE PERMIT*

### **Sec. 30-3.27. Purpose.**

- A. This division is established for the purpose of protecting the immediate and long-term supply of potable water in the community by creating a permit procedure for uses and developments within the Murphree Wellfield Protection Zones (also known as Murphree Wellfield Management Zones) as delineated in the Alachua County Code of Ordinances, as may be amended from time to time, and to provide the standards by which the applications for permits for uses and development shall be evaluated.
- B. It is further intended that wellfield protection permits or wellfield protection Special Use Permits be required for developments that require special care in the control of their location, design, and methods of operation in order to ensure conformance with the city's Comprehensive Plan and Alachua County Murphree Wellfield Management Code (also known as Murphree Wellfield Protection Code), as may be amended from time to time.

### **Sec. 30-3.28. Required.**

Unless exempt as provided in this division, all new development and existing development within the primary, secondary, and tertiary wellfield protection (management) zones of Alachua County that will intensify, expand, or modify a use directly associated with the storage of hazardous materials (as defined in the Alachua County Hazardous Materials Management Code) shall first obtain a Wellfield Protection Special Use Permit (WPSUP).

- A. The standards and requirements of this division shall apply to all properties located in the wellfield protection management zones. Properties that may only be partially located in a wellfield protection management zone shall be treated as if the entire property is located completely within the wellfield protection management zone.
- B. The primary, secondary, and tertiary wellfield protection zones are those zones delineated on the Murphree Wellfield Protection management zones map on file with the city.

### **Sec. 30-3.29. Exemptions.**

- A. Uses allowed within residential zoning districts.
- B. Any proposed uses or development associated with the Murphree Water Treatment Plant, or electric transmission and distribution systems or generally the provision of utility service by a government-owned utility shall be exempt from the provisions of this division.
- C. Exemptions from the permit requirements shall be allowed for uses and developments that meet the following criteria, except for specially regulated industrial uses allowed by special use permit:
  - 1. There is no manufacture, storage, use, or sale of hazardous materials at the site or development as defined and regulated in the Alachua County Hazardous Materials Management Code, other than hazardous materials excluded from the provisions of the Hazardous Materials Management Code, as may be amended from time to time.

- 
2. The project is part of an environmental cleanup or facility upgrade that is required by a local, state or federal environmental agency, and the project is in compliance with the Alachua County Hazardous Management Materials Code and all other applicable state and federal regulations.
  3. Redevelopment of an existing site that may manufacture, store, use, or sell hazardous materials at the site or development as defined and regulated in the Alachua County Hazardous Materials Management Code, but where the actual development project will not involve hazardous materials other than those associated with similar construction projects, and the project is in compliance with the Alachua County Hazardous Materials Management Code and all other applicable state and federal regulations.

### **Sec. 30-3.30. Review criteria.**

- A. *Primary zone.* No use involving hazardous materials is allowed in this zone, except for uses or development associated with the Murphree Water Treatment Plant, electric transmission and distribution systems, or generally the provision of utility service by a government-owned utility. All other uses must obtain a WPSUP.
- B. *Secondary and tertiary zone.* The development or use will be reviewed using the following mandatory criteria:
  1. The criteria for special use permits provided in section 30-3.24 have been met.
  2. The proposed use or development will not endanger the city's potable water supply.
  3. The necessary public utilities are available to the proposed site and have adequate capacity to service the proposed use and development. The development must be connected to the potable water and wastewater system.
  4. There has been proper abandonment, as regulated by the applicable water management district or state agency, of any unused wells or existing septic tanks at the site. An existing septic tank may remain if it is used solely for domestic waste and if it meets all applicable state and local regulations.
  5. There is no current or proposed underground storage of petroleum products or hazardous materials at the development site in the secondary zone. There is no current or proposed underground storage of hazardous materials at the development site in the tertiary zone. There is no current or proposed underground storage of petroleum products at the development site in the tertiary zone unless approved by the GRU General Manager or designee.
  6. The applicant is in compliance with the requirements of the Alachua County Hazardous Materials Management Code, and all applicable state and federal regulations.
  7. The development property addresses environmental features such as wetlands, creeks, lakes, sinkholes, and soils to ensure that hazardous materials will not endanger the potable water supply and the environmental features.

( Ord. No. 200067 , § 1, 10-15-20)

### **Sec. 30-3.31. Review procedures.**

- A. *Pre-application meeting.* The applicant for a WPSUP shall meet with staff to discuss the procedures and requirements and to consider the elements of the proposed use and site, and the proposed site plan.
- B. *Applications.* Applications shall be filed with the city manager or designee on the form prescribed. Any incomplete applications will be returned to the applicant.

Applications shall include a development plan. However, if any of the items required for the development plan are inapplicable or irrelevant to a proposed development, such item may be omitted upon approval of

---

the appropriate staff, provided the applicant identifies in writing any missing item and includes a brief explanation of why it is inapplicable or irrelevant. The city plan board may, at the public hearing, approve the omission of items from the development plan if it finds they are not relevant to a determination that the proposed use or development meets the requirements of this division.

- C. *Staff review.* Staff from Gainesville Regional Utilities, Alachua County Environmental Protection Department, and the city shall review the request and submit to the city plan board a written analysis of the application and a recommendation based on the criteria provided in this division.
- D. *City plan board hearing.*
  - 1. The city plan board shall consider the evidence presented in the public hearing and the written report submitted by staff and shall act on the application based on the review criteria provided in this division.
  - 2. Action on the application shall be one of the following:
    - a. Approval;
    - b. Approval subject to conditions; or
    - c. Denial, with a statement of the reasons for denial.
- E. *Effect of denial or withdrawal.* No application for a WPSUP may be submitted within two years after the date of denial or withdrawal of a request for the same use for the same property. The city plan board may waive this time limitation by the affirmative vote of five members, provided 30 calendar days have elapsed and provided the city plan board deems such action necessary to prevent an injustice.
- F. *Amended application.* Amendment of an application may be allowed at any time prior to or during the public hearing, provided that no such amendment shall be such as to make the case different from its description in the notice of public hearing. If the amendment is requested by the applicant after notice of the hearing has been given and such amendment is at variance with the information set forth in the notice, then the applicant shall pay an additional fee in the same amount as the original fee for amended public notice. If the amended notice can be mailed at least ten calendar days prior to the hearing originally scheduled, the hearing on the amended petition may be held on that date; otherwise, the chairperson shall announce at the public hearing that the hearing will be continued to a future meeting with proper public notice.

### **Sec. 30-3.32. Effect and limitations.**

- A. *Effect.* WPSUPs, including any permit conditions, shall run with the land and shall be binding on the original applicant as well as any successors or assigns. If there is a change of ownership or operator at the development site, the new owner or operator shall inform the city of its identity and registered agent for service of notice within 30 calendar days. Failure to do so shall be considered a violation of a condition of the permit.
- B. *Modifications.* After approval and issuance of a WPSUP, the following situations are allowed only with the review and issuance of a new special use permit:
  - 1. A change in the boundaries of the approved site.
  - 2. A change from the approved use.
  - 3. An increase in the storage capacity or type of any hazardous materials used, manufactured, sold or stored at the site, including new hazardous materials not previously listed in the original WPSUP. This criterion shall not apply to hazardous materials excluded from the provisions of the Alachua County Hazardous Materials Management Code, as may be amended from time to time.
- C. *Expiration.* WPSUPs shall expire 12 months after the date of approval unless, at that time, the authorized use has commenced or development at the site is continuing in good faith with an active building permit. At the

---

request of the applicant and for good cause shown, the city plan board may extend the time of the permit's expiration for good cause shown and if not in conflict with any other provision of this chapter.

- D. *Abandonment.* On request of the permit holder, the city manager or designee may approve the abandonment of a WPSUP provided no construction has begun. In addition, if the use allowed by a WPSUP has been abandoned for a continuous period of 12 months, the permit shall be void. The process to determine whether a use has been abandoned shall be the same as that provided for nonconforming uses in article X.
- E. *Revocation.* If any conditions of an issued WPSUP are violated, the city plan board may, after giving proper notice to the permit holder, revoke the permit at a public hearing. The permit may be reinstated by the city manager or designee if the circumstances leading to the revocation are corrected.

## Attachment B

RECORDED IN OFFICIAL RECORDS  
INSTRUMENT # 3297409 5 PG(S)  
11/16/2020 1:57 PM  
BOOK 4832 PAGE 149  
J.K. JESS IRBY, ESQ.  
Clerk of the Court, Alachua County, Florida  
ERECORDED Receipt # 980562  
Doc Stamp-Mort: \$0.00  
Doc Stamp-Deed: \$6,825.00  
Intang. Tax: \$0.00

**WHEN RECORDED MAIL TO:**

**FIDELITY NATIONAL TITLE CO – NCS DIV  
ONE EAST WASHINGTON STREET, SUITE 450  
PHOENIX, AZ 85004  
ATTN: KELLI VOS  
(602)343-7572**

**TITLE NO.: 16-20-0078**

**ESCROW NO.: Z2033645-KJV**

---

**DO NOT REMOVE THIS COVER SHEET. IT IS NOW PART OF THE RECORDED DOCUMENT.**

**DOCUMENT TO BE RECORDED:**

**SPECIAL WARRANTY DEED**

Document prepared by, and  
After recording return to:

Realty Income Corporation  
Attn: Lori Satterfield, Esq.  
11995 El Camino Real  
San Diego, CA 92130

STATE OF FLORIDA

§

§

§

COUNTY OF ALACHUA

§

### **SPECIAL WARRANTY DEED**

KNOW ALL MEN BY THESE PRESENTS:


THAT, REALTY INCOME CORPORATION, a Maryland corporation, doing business in the State of Florida as Realty Income Properties, Inc. ("Grantor"), for and in consideration of the sum of TEN DOLLARS (\$10) and other good and valuable consideration in hand paid to the undersigned by SUPER AMERICA 1 LLC, a Florida limited liability company ("Grantee"), whose mailing address is 809 N. Main Street, Gainesville, FL 32601, the receipt and sufficiency of such consideration being hereby acknowledged, has GRANTED, SOLD AND CONVEYED, and by these presents does hereby GRANT, SELL, CONVEY and CONFIRM unto Grantee that certain real property being more particularly described on Exhibit "A," attached hereto and made a part hereof for all purposes, together with all improvements and fixtures situated thereon (collectively, the "Property"); SUBJECT TO all real estate taxes not yet delinquent; covenants, conditions, restrictions, easements, rights of way and other matters of record; applicable laws, ordinances, statutes, orders, requirements and regulations to which the Property is subject, including, without limitation, all building, zoning and environmental laws and requirements; and any state of facts which a new or updated survey or physical inspection of the Property might disclose.

TO HAVE AND TO HOLD the Property, together with all and singular the rights, hereditaments, and appurtenances thereto in anywise belonging, unto Grantee, its successors and assigns, and Grantor hereby agrees to WARRANT AND FOREVER DEFEND all and singular the Property unto Grantee, its successors and assigns, against every person whomsoever lawfully claiming, or claim the same, or any part thereof, by, through, or under Grantor but not otherwise.

BY ACCEPTANCE OF THIS SPECIAL WARRANTY DEED, GRANTEE ACKNOWLEDGES THAT GRANTOR HAS NOT MADE AND DOES NOT MAKE ANY REPRESENTATIONS OR WARRANTIES AS TO THE PHYSICAL CONDITION, OR ANY OTHER MATTER AFFECTING OR RELATED TO THE PROPERTY (OTHER THAN WARRANTIES OF TITLE AS PROVIDED AND LIMITED HEREIN). BY ACCEPTANCE OF THIS SPECIAL WARRANTY DEED, GRANTEE EXPRESSLY AGREES THAT TO THE MAXIMUM EXTENT PERMITTED BY LAW, THE PROPERTY IS CONVEYED "AS IS, WHERE IS, WITH ALL FAULTS," AND GRANTOR EXPRESSLY DISCLAIMS, AND GRANTEE, BY ACCEPTANCE OF THIS SPECIAL WARRANTY DEED, ACKNOWLEDGES AND ACCEPTS THAT GRANTOR HAS DISCLAIMED ANY AND ALL REPRESENTATIONS, WARRANTIES OR GUARANTIES, OF ANY KIND, ORAL OR WRITTEN, EXPRESS OR IMPLIED (EXCEPT AS TO TITLE AS HEREIN PROVIDED AND LIMITED), CONCERNING THE PROPERTY, INCLUDING, WITHOUT LIMITATION, (i) THE VALUE, CONDITION, MERCHANTABILITY, HABITABILITY, MARKETABILITY, PROFITABILITY, SUITABILITY OR FITNESS FOR A PARTICULAR USE OR PURPOSE OF THE PROPERTY, (ii) THE SUITABILITY OF THE PROPERTY FOR ANY AND ALL ACTIVITIES AND USES WHICH GRANTEE OR ANYONE ELSE MAY CONDUCT THEREON, (iii) THE ENVIRONMENTAL CONDITION OF THE PROPERTY AND (iv) THE COMPLIANCE OF THE PROPERTY WITH APPLICABLE LAWS AND REGULATIONS.

EXECUTED this 22nd day of October, 2020.

Witnesses:



First Witness

Noel Anderson

Printed Name of First Witness



Second Witness

Johannes Bruylens

Printed Name of Second Witness

GRANTOR:

REALTY INCOME CORPORATION,  
a Maryland corporation,  
doing business in the State of Florida as  
Realty Income Properties, Inc.

By: 

Name:

Michael H. Pfeiffer

Title:

Executive Vice President,  
Chief Administrative Officer,  
General Counsel

Address: 11995 El Camino Real  
San Diego, CA 92130  
Attn: Legal Department

Approved to  
Legal Department  
L. Seawell

## ACKNOWLEDGMENT

*A Notary Public or other officer completing this certificate verifies only the identity of the individual who signed the document to which this certificate is attached, and not the truthfulness, accuracy, or validity of that document.*

STATE OF CALIFORNIA

COUNTY OF SAN DIEGO

On October 22, 2020 before me, Katherine Elizabeth Walsh, Notary Public, personally appeared Michael R. Pfeiffer, proved to me on the basis of satisfactory evidence to be the person(s) whose name(s) is/are subscribed to the within instrument and acknowledged to me that he/she/they executed the same in his/her/their authorized capacity(ies), and that by his/her/their signature(s) on the instrument the person(s), or the entity upon behalf of which the person(s) acted, executed the instrument.

I certify under PENALTY OF PERJURY under the laws of the State of California that the foregoing paragraph is true and correct.

WITNESS my hand and official seal.



Signature of Notary Public

(Notary Seal)



## EXHIBIT "A"

A portion of Section 18, Township 9 South, Range 20 East, Alachua County, Florida, more particularly described as follows:

Commence at the Southwest corner of Section 18, Township 9 South, Range 20 East; thence run South 89° 27' 00" East, along the South line of Section 18, a distance of 1094.87 feet; thence run North 00° 30' 51" East, a distance of 150.00 feet; thence run South 89° 29' 09" East, 215.22 feet to the Point of Beginning; thence continue South 89° 29' 09" East, 251.97 feet to a point along the Westerly right of way line of U.S. Highway No. 441 (200' right of way); thence run North 45° 19' 25" West, 251.18 feet along said right of way line; thence run North 89° 29' 09" West, 71.78 feet; thence run South 00° 30' 51" West, 275.00 feet returning to the original Point of Beginning.



**AYESHA SOLOMON**  
ALACHUA COUNTY  
PROPERTY APPRAISER  
KNOWLEDGEABLE - COMMUNITY FOCUSED - COMMITTED

[Sign Up for Property Watch](#)

## Parcel Summary

**Parcel ID** 07882-012-001  
**Prop ID** 73028  
**Location Address** 5310 NW 13TH ST  
 GAINESVILLE, FL 32653  
**Neighborhood/Area** (324418.50)  
**Subdivision**  
**Brief Legal Description\*** COM SW COR SEC S 89 DEG E ALG S LINE SEC 3094.87 FT N 150 FT S 89 DEG E 215.22 FT TO POB CONT E 251.97 FT TO WLY R/W LINE US 441 N 45 DEG W ALG R/W LINE 251.18 FT N 89 DEG W 71.78 FT S 175 FT TO POB OR 4832/0149  
 (Note: \*The Description above is not to be used on legal documents.)  
**Property Use Code** STORES (01100)  
**Sec/Twp/Rng** 18-09-20  
**Tax District** GAINESVILLE (District 3600)  
**Millage Rate** 22.0137  
**Acreage** 0.650  
**Homestead** N

[View Map](#)



## Owner Information

SUPER AMERICA 1 LLC  
 809 N MAIN ST  
 GAINESVILLE, FL 32601

## Valuation

	2021 Certified Values	2020 Certified Values	2019 Certified Values	2018 Certified Values	2017 Certified Values
Improvement Value	\$242,614	\$177,448	\$179,954	\$200,200	\$203,000
Land Value	\$651,222	\$127,413	\$127,413	\$127,400	\$127,400
Land Agricultural Value	\$0	\$0	\$0	\$0	\$0
Agricultural (Market) Value	\$0	\$0	\$0	\$0	\$0
Just (Market) Value	<b>\$893,836</b>	<b>\$304,861</b>	<b>\$307,367</b>	<b>\$327,600</b>	<b>\$330,400</b>
Assessed Value	\$893,836	\$304,861	\$307,367	\$327,600	\$330,400
Exempt Value	\$0	\$0	\$0	\$0	\$0
Taxable Value	\$893,836	\$304,861	\$307,367	\$327,600	\$330,400
Maximum Save Our Homes Portability	\$0	\$0	\$0	\$0	\$0

"Just (Market) Value" description - This is the value established by the Property Appraiser for ad valorem purposes. This value does not represent anticipated selling price.

## TRIM Notice

[2021 TRIM Notice \(PDF\)](#)

## Land Information

Land Use	Land Use Desc	Acres	Square Feet	Eff. Frontage	Depth	Zoning
1410	CONVENIENCE STORE	0.65	28314	0	0	BA

## Building Information

Type SUPERMARKET NBHD/CONV  
 Total Area 2,808  
 Heated Area 2,165  
 Exterior Walls CEMENT BRICK; PRE-FINSH METL  
 Interior Walls DRYWALL  
 Roofing TAR & GRAVEL  
 Roof Type RIGID FR/JOIST  
 Frame MASONRY  
 Floor Cover HARD TILE

Heat ELECTRIC  
 HC&V FORCED AIR  
 HVAC ROOF TOP AIR  
 Bathrooms  
 Bedrooms  
 Total Rooms 4-Rooms  
 Stories 1.0  
 Actual Year Built 1985  
 Effective Year Built 2010

Type SOH MISC  
 Total Area 22,118  
 Heated Area  
 Exterior Walls  
 Interior Walls  
 Roofing  
 Roof Type  
 Frame  
 Floor Cover

Heat  
 HC&V  
 HVAC  
 Bathrooms  
 Bedrooms  
 Total Rooms  
 Stories 1.0  
 Actual Year Built 0  
 Effective Year Built 1985

## Sub Area

Type	Description	Sq. Footage	Quality	Imprv Use	Imprv Use Descr
BAS	BASE AREA	2,165	3	4300	SUPERMARKET NBHD/CONV
FST	FINISHED STORAGE	204	3	4300	SUPERMARKET NBHD/CONV
FST	FINISHED STORAGE	439	3	4300	SUPERMARKET NBHD/CONV

Type	Description	Sq. Footage	Quality	Imprv Use	Imprv Use Descr
3800	DRIVE/WALK	2,160		C1	COMM
4420	LIGHTS	4		C1	COMM
4680	PAVING 1	19,906		C1	COMM
5021	SHED 1	48		C2	COMM

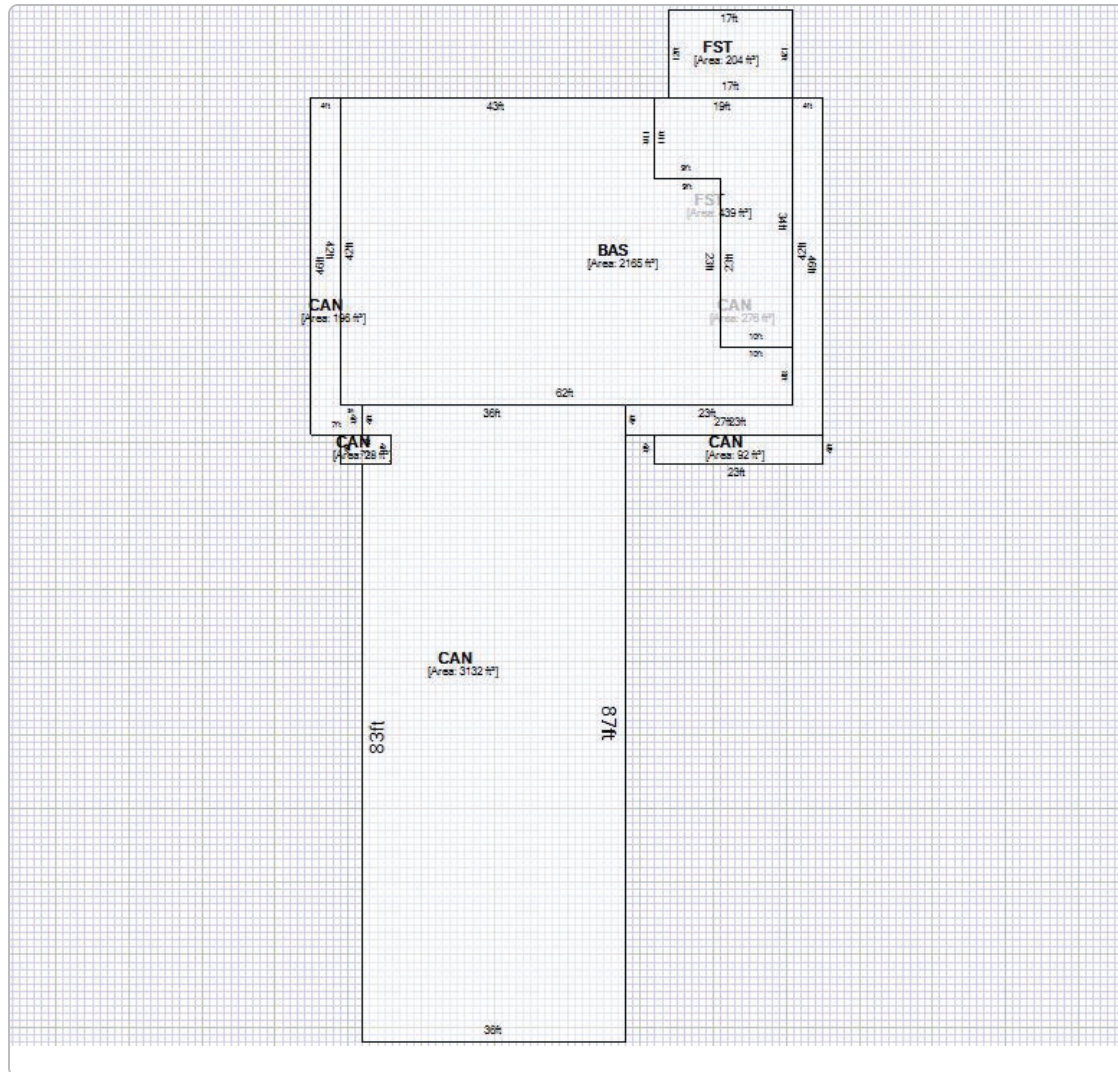
## Sales

Sale Date	Sale Price	Instrument	Book	Page	Qualified	Vacant/Improved	Grantor	Grantee	Link to Official Records
10/22/2020	\$975,000	SD	4832	0149	01 - EXAMINATION OF DEED	Improved	REALTY INCOME PROPERTIES INC	SUPER AMERICA 1 LLC	<a href="#">Link (Clerk)</a>
5/7/1999	\$972,900	DD	2232	225	U - UNQUALIFIED	Improved	* LIL'CHAMP FOOD STORES INC	REALTY INCOME PROPERTIES INC	<a href="#">Link (Clerk)</a>
5/1/1998	\$1,200,000	WD	2167	990	U - UNQUALIFIED	Improved	* REMBERT DAVIS M JR TRUSTEE	* LIL'CHAMP FOOD STORES INC	<a href="#">Link (Clerk)</a>
5/1/1998	\$100	QD	2167	988	U - UNQUALIFIED	Improved	* REMBERT DAVIS M REMBERT JR (	* REMBERT DAVIS M JR TRUSTEE	<a href="#">Link (Clerk)</a>
6/30/1989	\$100	QD	1740	1335	U - UNQUALIFIED	Improved		* REMBERT DAVIS M REMBERT JR (	<a href="#">Link (Clerk)</a>
3/1/1985	\$146,000	QD	1589	1936	Q - QUALIFIED	Improved		* UNASSIGNED	<a href="#">Link (Clerk)</a>
1/1/1984	\$100	QD	1551	53	U - UNQUALIFIED	Vacant		* UNASSIGNED	<a href="#">Link (Clerk)</a>
7/1/1983	\$39,000	WD	1551	51	U - UNQUALIFIED	Vacant		* UNASSIGNED	<a href="#">Link (Clerk)</a>

Official Public Records information is provided by the Alachua County Clerk's Office. Clicking on these links will direct you to their web site displaying the document details for this specific transaction.

Permit Number	Type	Primary	Active	Issue Date	Value
BP-22-00576	MISCELLANEOUS	Yes	Yes	1/31/2022	\$0
21-07405	MECHANICAL	Yes	No	10/11/2021	\$0
21-04794	MISCELLANEOUS	Yes	No	7/19/2021	\$66,000
13-06579	SIGN PERMIT	Yes	No	3/24/2014	\$2,520
12-03348	COMM REMODEL PERMIT	Yes	No	12/10/2012	\$20,000
GV-10-325	SIGN PERMIT	Yes	No	2/12/2010	\$250
09-4200	MISCELLANEOUS	Yes	No	8/25/2009	\$123,641
04-02572	REMODEL SFD	Yes	No	4/16/2004	\$30,000
96-09445	FUEL TANK PERMIT	Yes	No	1/3/1997	\$0
96-03444	MECHANICAL	Yes	No	5/16/1996	\$2,800
93-02267	COMM REMODEL PERMIT	Yes	No	4/21/1993	\$10,000

## Sketches



Map



Photos



No data available for the following modules: Extra Features.

This web application and the data herein is prepared for the inventory of real property found within Alachua County and is compiled from recorded deeds, plats, and other public records and data. Users of this web application and the data herein are hereby notified that the aforementioned public primary information sources should be consulted for verification of the information. Alachua County Property Appraiser's Office assumes no legal responsibility for the information contained herein.

[User Privacy Policy](#)  
[GDPR Privacy Notice](#)

[Last Data Upload: 8/2/2022, 6:09:05 AM](#)

Developed by  
 **Schneider**  
GEOSPATIAL

Version 2.3.209



- Policy 2.3.1      The City shall assist with the implementation, as appropriate, of the Community Redevelopment Plan for the Downtown Community Redevelopment Area.
- Policy 2.3.2      The City shall assist with the implementation, as appropriate, of the Community Redevelopment Plan for the Eastside Community Redevelopment Area.
- Policy 2.3.3      The City shall assist with the implementation, as appropriate, of the Community Redevelopment Plan for the Fifth Avenue/Pleasant Street Community Redevelopment Area.
- Policy 2.3.4      The City shall assist with the implementation, as appropriate, of the Community Redevelopment Plan for the College Park/University Heights Community Redevelopment Area.

**GOAL 3            ACHIEVE THE HIGHEST LONG-TERM QUALITY OF LIFE FOR ALL GAINESVILLE RESIDENTS CONSISTENT WITH SOUND SOCIAL, ECONOMIC, AND ENVIRONMENTAL PRINCIPLES THROUGH LAND DEVELOPMENT PRACTICES THAT MINIMIZE DETRIMENTAL IMPACTS TO THE LAND, NATURAL RESOURCES, AND URBAN INFRASTRUCTURE.**

- Objective 3.1      The City shall protect environmentally sensitive land, conserve natural resources, and maintain open spaces identified in the Future Land Use Map Series through the Development Review Process and land acquisition programs.**
- Policy 3.1.1      Standards and guidelines established in Conservation, Open Space, and Groundwater Recharge Element Objective 1.1 and its Policies shall be used to protect identified environmentally sensitive resources.
- Policy 3.1.2      The City shall regulate development in Floridan aquifer high recharge areas with requirements that, at a minimum, meet the standards and guidelines of the St. Johns River or Suwannee River Water Management Districts, as applicable, and Policies 2.3.6 and 2.3.7 of the Conservation, Open Space and Groundwater Recharge Element.
- Policy 3.1.3      The City shall coordinate with the Florida Department of Environmental Protection and other agencies with regulatory authority over hazardous materials management in the review of any development proposal involving the use or generation of hazardous materials.



- Policy 3.1.4      The City shall protect floodplain and flood channel areas consistent with Policy 2.4.9 of the Conservation, Open Space & Groundwater Recharge Element.
- Policy 3.1.5      Floodplains and flood channels shall be delineated by the most recent Flood Insurance Rate Map (FIRM) of the Federal Emergency Management Agency (FEMA) or a localized study that uses FEMA-approved analyses and that is reviewed and approved by the City of Gainesville Public Works Department.
- Objective 3.2      The City shall protect historic architectural and archaeological resources.**
- Policy 3.2.1      All development and redevelopment within designated Historic Preservation/Conservation Overlays shall be consistent with the goals, objectives, and policies of the Historic Preservation Element. The Historic Preservation/Conservation Overlays are mapped in the Future Land Use Map Series and in the Geographic Information System (GIS) Map Library located on the City's Planning and Development Services Department website.
- Policy 3.2.2      The City shall identify, designate, and protect historical resources through land development regulations consistent with the Historic Preservation Element.
- Policy 3.2.3      The City shall include in its geographic information system the location of archaeological and historic sites that are on file with the Florida Master Site File Office.
- Policy 3.2.4      The City shall include protection of archaeological resources in its land development regulations.
- Objective 3.3      Provide adequate land for utility facilities.**
- Policy 3.3.1      The City shall coordinate with public and private utilities to ensure that adequate land is available for utility facilities.
- Policy 3.3.2      the development review process shall include a review of the availability of on-site and off-site utilities and the availability of adequate land to site the utility facilities needed to serve new development.
- Objective 3.4      The City shall ensure that services and facilities needed to meet and maintain the Level of Service (LOS) standards adopted in this Plan are provided.**
- Policy 3.4.1      The City shall determine and monitor whether facilities and services that will serve proposed development meet adopted LOS standards. The Concurrency Management System shall be used to maintain adopted LOS standards.



Transportation Mobility LOS is excluded from the Concurrency Management System.

- Policy 3.4.2      A concurrency analysis shall be conducted prior to the approval of any application for a development order or permit, and no final development order or permit shall be issued unless: 1) existing facilities and services meet the City's adopted LOS standards as included in the Concurrency Management System, or 2) the final development order or permit is conditioned on such facilities and services being available at the time the impact of the development will occur. Concurrency requirements shall be met consistent with Objective 1.2 and associated policies in the Capital Improvements Element.
- Policy 3.4.3      The City shall use the 5-Year Schedule of Capital Improvements to ensure the availability of adequate public facilities and services.
- Policy 3.4.4      notwithstanding the state law exemption from the state development-of-regional-impact (DRI) review process for dense urban land areas as provided in Section 380.06, F.S., large developments that trip the DRI threshold shall be required to address their regional impacts, consistent with the City's coordination policies in the Intergovernmental Coordination Element.
- Policy 3.4.5      The City's Comprehensive Plan contained a Concurrency Management Element and Transportation Concurrency Exception Area (TCEA) that was first adopted in 1999. The City relied upon the provisions of the Concurrency Management Element and TCEA for the issuance of final development orders that include Planned Development ordinances that are still valid. The City recognizes that it is important, for both the development community and the City, to provide for a transition from the TCEA and Concurrency Management Element to a new Transportation Mobility Program (as adopted in the Transportation Mobility Element). Therefore, notwithstanding the repeal of the Concurrency Management Element and TCEA in 2013 as part of the Evaluation and Appraisal update of the Comprehensive Plan, the City recognizes that agreements and conditions related to the Concurrency Management Element and the TCEA shall remain valid for those active final development orders approved while the Concurrency Management Element was in effect. Copies of the last adopted version of the Concurrency Management Element shall remain on file with the City's Planning and Development Services Department for the limited purpose of administering those active final development orders as though the program were still in full effect. Amendments to final development orders previously approved under the Concurrency Management Element provisions shall be subject to the transportation mobility requirements in effect at the time of application if the amendment alters the development's trip generation calculations. Developers may choose to opt into the new Transportation Mobility Program subject to



meeting requirements for any new transportation studies necessary to evaluate the development.

**Objective 3.5**      **Ensure that the future plans of State government, the School Board of Alachua County, the University of Florida, and other applicable entities are consistent with this Comprehensive Plan to the extent permitted by law.**

Policy 3.5.1      The City shall coordinate with governmental entities to ensure that the placement of public facilities promotes compact development and is consistent with the adopted LOS standards.

Policy 3.5.2      The review of development plans of government entities shall be consistent with the policies of the Intergovernmental Coordination Element of this Comprehensive Plan.

Policy 3.5.3      The City shall encourage the location of schools proximate to urban residential areas consistent with Policy 3.1.1 of the Public Schools Facilities Element.

Policy 3.5.4      The City shall designate compatible land uses within the vicinity of the Gainesville Regional Airport consistent with Chapter 333, F.S., and Objective 9.2 of the Transportation Mobility Element.

Policy 3.5.5      The City shall coordinate with the University of Florida regarding the implementation of the University of Florida Campus Master Plan, as appropriate, to support future university growth while mitigating any impacts on public facilities and services such as roads, utilities, parks and recreation.

Policy 3.5.6      The City and the University of Florida shall monitor development both on and off campus and assess impacts on University and City resources, facilities and services. When it has been determined that proposed development within the designated context area would have an adverse impact on University and/or City facilities and resources, the City will participate and cooperate with University officials in the identification of appropriate strategies to mitigate the impacts.

**Objective 3.6**      **Land use designations shall be coordinated with soil conditions and topography.**

Policy 3.6.1      The City's land development regulations shall require submission of soils and topographic information with any application for developments that require site plan approval or a septic tank permit. The review of development applications shall ensure that the proposed development adequately addresses the particular site conditions.



Policy 3.6.2      Wherever possible, the natural terrain, drainage, and vegetation of the city should be preserved with superior examples contained within parks or greenbelts.

Policy 3.6.3      To the extent feasible, all development shall minimize alteration of the existing natural topography.

**GOAL 4      THE FUTURE LAND USE ELEMENT SHALL FOSTER THE UNIQUE CHARACTER OF THE CITY BY DIRECTING GROWTH AND REDEVELOPMENT IN A MANNER THAT: USES NEIGHBORHOOD CENTERS TO PROVIDE GOODS AND SERVICES TO CITY RESIDENTS; PROTECTS NEIGHBORHOODS; DISTRIBUTES GROWTH AND ECONOMIC ACTIVITY THROUGHOUT THE CITY IN KEEPING WITH THE DIRECTION OF THIS ELEMENT; PRESERVES QUALITY OPEN SPACE; AND PRESERVES THE TREE CANOPY OF THE CITY. THE FUTURE LAND USE ELEMENT SHALL PROMOTE STATEWIDE GOALS FOR COMPACT DEVELOPMENT AND EFFICIENT USE OF INFRASTRUCTURE.**

**Objective 4.1      The City shall establish land use categories that allow sufficient acreage for residential, commercial, mixed-use, office, industrial, education, agricultural, recreation, conservation, public facility, and institutional uses at appropriate locations to meet the needs of the projected population and that allow flexibility for the City to consider unique, innovative, and carefully construed proposals that are in keeping with the surrounding character and environmental conditions of specific sites. Land use categories associated with transect zones are intended to encourage a more efficient and sustainable urban form by allowing a range of housing, employment, shopping and recreation choices and opportunities in a compact area of the City.**

Policy 4.1.1      Land Use Categories on the Future Land Use Map shall be defined as follows:

**Single-Family (SF): up to 8 units per acre**

This land use category shall allow single-family detached dwellings at densities up to 8 dwelling units per acre. The Single-Family land use category identifies those areas within the City that, due to topography, soil conditions, surrounding land uses and development patterns, are appropriate for single-family development. Land development regulations shall determine the performance measures and gradations of density. Land development regulations shall specify criteria for the siting of low-intensity residential facilities to accommodate special need populations and appropriate community-level institutional facilities such as places of religious assembly, public and private schools other than institutions of higher learning, and libraries. Land development regulations shall allow home occupations in conjunction with single-family dwellings under certain limitations.



compatible with the airport. Intensity will be controlled by adopting land development regulations that establish height limits consistent with the Airport Hazard Zoning Regulations. When not located within an airport zone of influence, as mapped in the Land Development Code, this category is also appropriate to designate areas for office, business, commercial and industrial uses, with a maximum height of 5 stories, and a maximum floor area ratio of 4.0. Land development regulations shall specify the type and distribution of uses, design criteria, landscaping, pedestrian and vehicular access.

### **Industrial (IND)**

The Industrial land use category identifies those areas appropriate for manufacturing, fabricating, distribution, extraction, wholesaling, warehousing, recycling, and other ancillary uses. Other uses may be allowed in this land use category as specified in an adopted ordinance rezoning property to Planned Development District (PD). Land development regulations shall determine the appropriate scale of uses and consider the externalities of such uses. Intensity will be controlled by adopting land development regulations that establish height limits of 5 stories or less.

### **Education (E)**

This land use category identifies appropriate areas for public and private schools and institutions of higher learning. This category includes University of Florida (UF) properties designated in the UF Campus Master Plan as part of the main campus. Land development regulations shall address compatibility with surrounding uses and infrastructure needs.

### **Recreation (REC)**

This land use category identifies appropriate areas for public and private leisure activities. Land development regulations shall address the scale, intensity and buffering of structures and outdoor improvements.

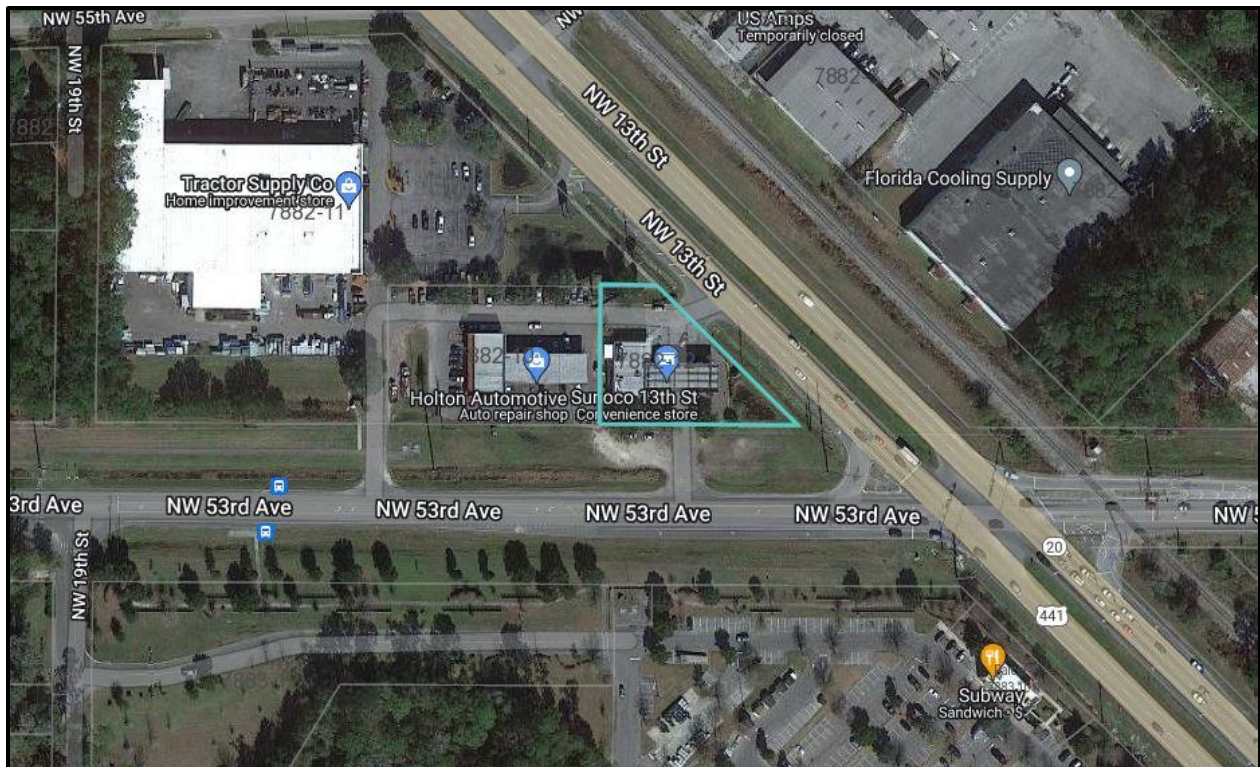
### **Conservation (CON)**

This land use category identifies areas environmentally unsuited to urban development, permanent buffers between land uses, areas used for passive recreation and nature parks. Privately held properties within this category shall be allowed to develop at single-family densities of 1 unit per 5 acres. Land development regulations shall determine the appropriate scale of activities, structures and infrastructure that will be allowed.

### **Agriculture (AGR)**

This land use category identifies existing lands which are expected to continue in agricultural production and ancillary uses. Land development regulations shall allow single-family densities of 1 unit per 5 acres. It is not expected that lands designated for urban uses will be converted to agricultural production.

# Special Use Permit Application Super America



**Project Request:** A Special Use Permit application to permit 11 fueling positions for a gas station/convenience store use & Wellfield SUP.

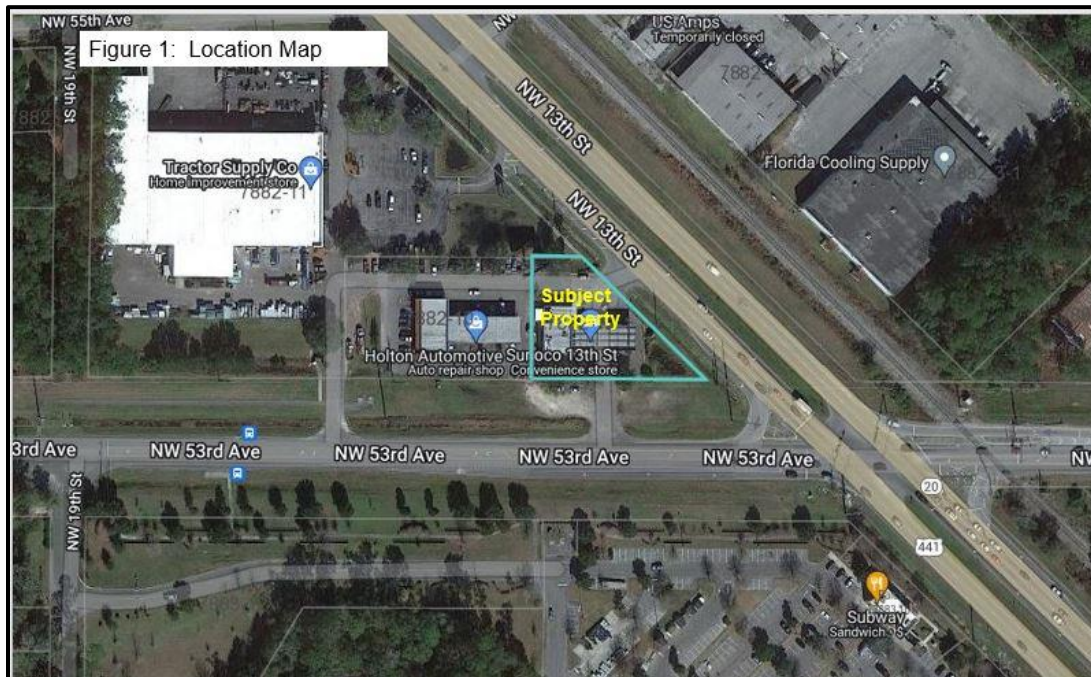
**Project Location:** 5310 NW 13<sup>th</sup> Street  
Tax parcel 07882-012-001

**Submittal Date:** July 8, 2022


**Prepared By:** eda consultants, inc.

## Project Background & Request

The project site is located on the northwest corner of NW 53<sup>rd</sup> Avenue and US 441 at 5310 NW 13<sup>th</sup> Street. Figure 1 below is an aerial map that illustrates the project site location along NW 13<sup>th</sup> Street. The site is the former location of a Circle K gas station with convenience store.



The Circle K gas station had 4 fuel pumps with 8 fueling positions. There was a gas canopy over the fuel pumps. On July 19, 2021, the City of Gainesville issued Permit Number 21-04794 for the demolition of the metal gas canopy and the removal of the underground fuel tank system. Figure 2 below illustrates the former location of the gas canopy and fueling positions when Circle K was in operation at the site.



The site was vacated by Circle K on July 31, 2021. After the demolition of the gas canopy and removal of the underground fuel tanks, the current applicant operated a convenience store at the site. The current Super America convenience store at the site was issued an approved Zoning Verification on September 2, 2021 under Permit Number ZC-21-00214. Figure 3 below illustrates the site with the convenience store use after the removal of the gas canopy and fuel pumps.



The applicant is requesting to add back fuel pumps, a gas canopy, and underground fuel storage tanks at the site to operate as a Super America gas station in conjunction with the existing convenience store. No modifications to the convenience store are being made. The specific request is to add back a gas station with 11 fueling positions, new gas canopy, and underground fuel storage tanks. This request is for a net, new 3 fueling positions since the previous Circle K gas station had 8 fueling positions (as verified on the survey done prior to demolition, see attachment). In order to do this, the applicant must apply for a Special Use Permit (Article III, Division 5) for the 11 fueling positions, as required by Section 30-5.14 of the City's Land Development Code. A minor development plan showing the location of the proposed new facilities is being submitted in conjunction with the Special Use Permit. In addition, since the site is located in the tertiary Wellfield Protection Zone, the applicant must apply for a Wellfield Protection Special Use Permit as required by Article III, Division 6 of the Land Development Code for the underground fuel storage tanks.

This Justification Report provides the information on how the proposed project meets the requirements of the Land Development Code for the redevelopment of the site to add back fuel pumps and underground fuel storage tanks to allow the gas station use with gas canopy. As noted previously, no modification is being made to the convenience store, so this request is to redevelop the site to return it to the previous gas station with convenience store type use.

The parcel is surrounded by commercial uses to the north, south, and west. To the east, across US 441 are various industrial/warehousing type uses with the Industrial land use designation. To the west of the property is a commercial building with an automotive repair business. To the north is Tractor Supply Company. To the south is Home Depot.

The site is located in Zone B of the City's Transportation Mobility Program Area (TMPA).

## Future Land Use Designation and Zoning District

The subject property currently has a Commercial Future Land Use designation, as shown on Figure 4 below. It is surrounded by properties to the north and west with the Commercial future land use designation. Across NW 53<sup>rd</sup> Avenue to the south, the Home Depot property also has the Commercial land use designation. The land east of the site, across US 441, has the Industrial future land use designation.

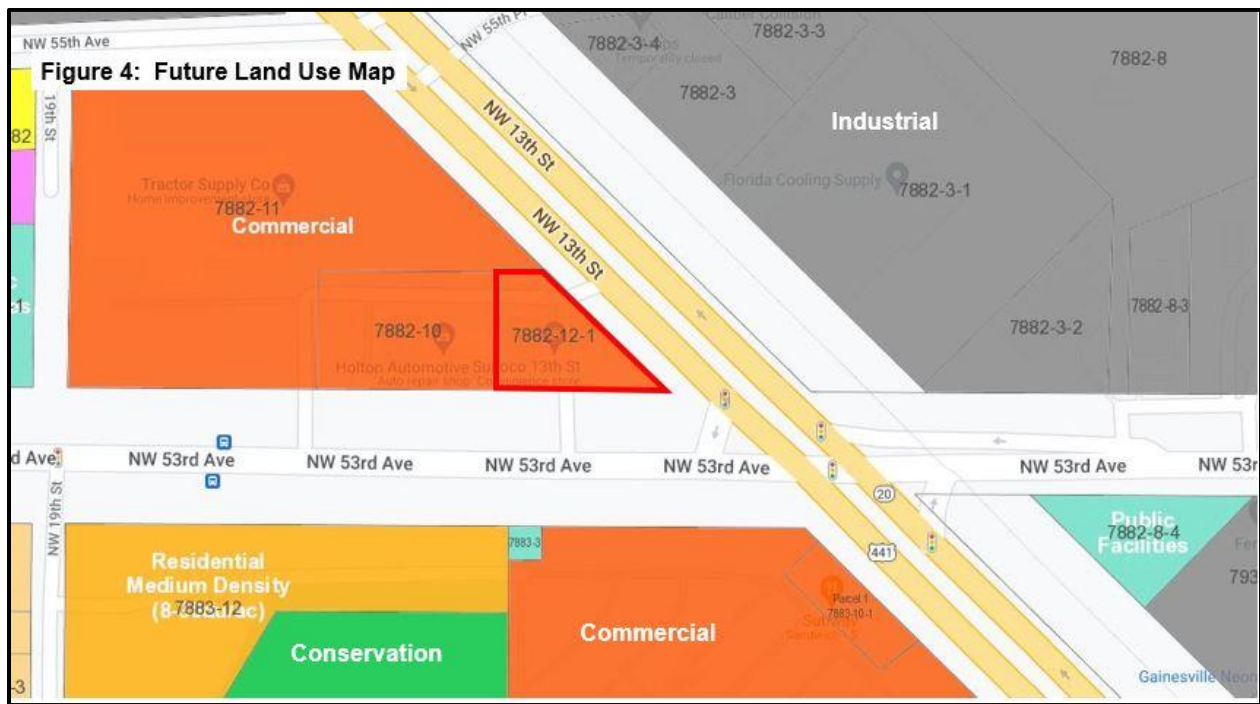
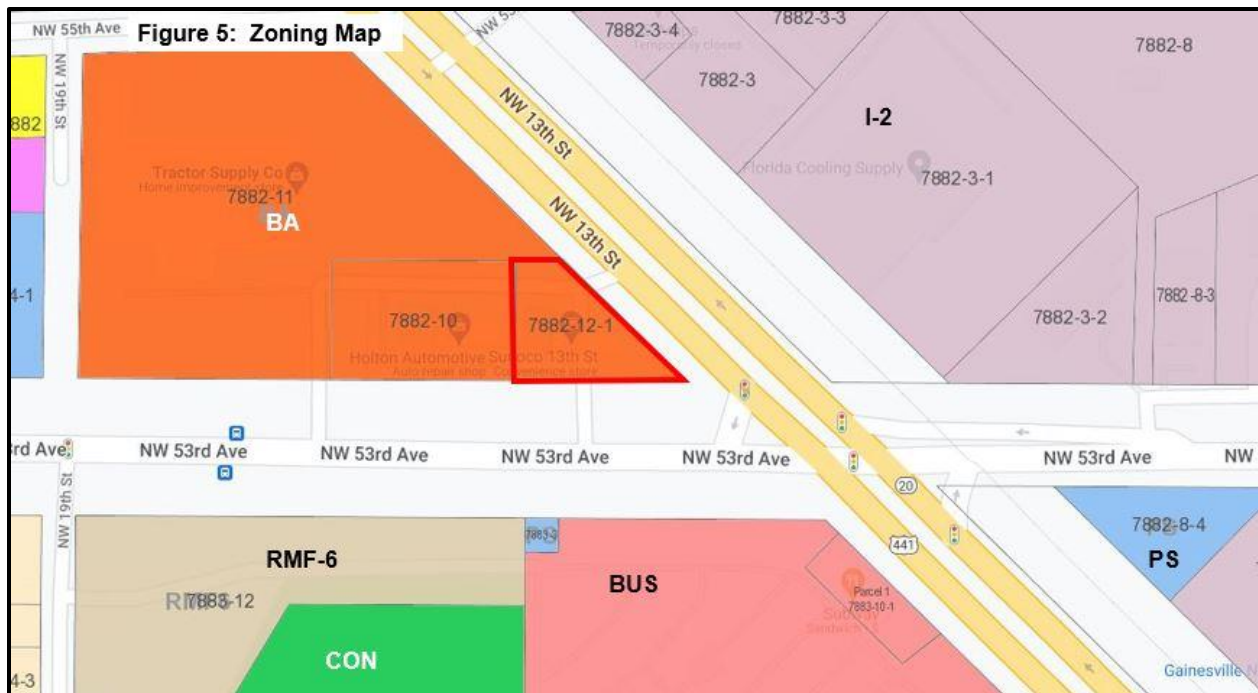


Figure 5 below illustrates the Business Automotive (BA) zoning for the property. As can be noted on the map, the subject property is surrounded to the north and west by BA zoning. To the east, across US 441, the zoning district is I-2. To the south, across NW 53<sup>rd</sup> Avenue, the zoning is BUS (General Business District) for the Home Depot property.



# Surrounding Property Characteristics

	Future Land Use	Zoning	Existing Use
<b>North</b>	Commercial	BA	Tractor Supply Company
<b>South</b>	NW 53 <sup>rd</sup> Avenue; Commercial	BUS	Home Depot
<b>East</b>	Industrial	I-2	Industrial & Warehouse Uses
<b>West</b>	Commercial	BA	Vehicle Repair

The proposed gas station is consistent with the Commercial future land use designation and is an allowed use in BA zoning, and it is consistent with the existing mix of uses in the area. The Special Use Permit is required due to the number of fueling positions being requested (11). It is a suitable location for the redevelopment of the site for a gas station since it surrounded by other commercial or industrial uses and abuts US 441, a major highway. The addition of fuel pumps at the site will provide for gas service (which previously existed up to July 2021) for nearby residential and non-residential uses.

Approval of the Wellfield Protection Special Use Permit and minor site plan is requested in conjunction with the Special Use Permit to allow the underground fuel storage tanks at the site (to replace those that were previously located at the site, see the attached demolition permit #BP-21-04794).

## **Commercial Future Land Use Category & BA Zoning**

---

The subject property has a Commercial Future Land Use designation. Policy 4.1.1 of the Future Land Use Element defines the Commercial Future Land Use category as:

### ***Commercial (C)***

*The Commercial land use category identifies those areas most appropriate for large scale highway-oriented commercial uses. Land development regulations shall determine the appropriate scale of uses. This category is not appropriate for neighborhood center. Intensity will be controlled by adopting height limits of 5 stories or less, requiring buildings to face the street, and modest build-to lines instead of a maximum floor area ratio; however, height may be increased to a maximum of 8 stories by Special Use Permit.*

As stated in the policy above, the Commercial future land use category is most appropriate for large scale highway-oriented uses. The proposed redevelopment of the subject property to add back fuel pumps and the gas canopy for a gas station (with existing convenience store) is a highway-oriented use that is located on US 441, a major highway. Therefore, the proposed gas station use is appropriate for this location.

In addition, the subject property has a BA zoning designation that implements the Commercial land use designation. The Gainesville Land Development Code, Section 30-4.2 includes a table that identifies the corresponding/implementing zoning district for each future land use category. This table indicates that the corresponding zoning district for the Commercial future land use category includes the BA zoning district. The permitted uses within the BA zoning district are included within Table V-7 in Section 30-4.19 of the Land Development Code. Gas stations are shown as a permitted use in the BA zoning district subject to the Use Standards in Section 30-5.14 of the Code.

Because the subject property is located in the tertiary Wellfield Protection Zone, any proposed development must also comply with Section 30-8.40 in the Land Development Code concerning the Wellfield District. In particular, because underground fuel storage tanks are being requested in the application (to replace those that were previously removed at the site), compliance is required with the Murphree Well Field Management, Storage Tank Systems, and Hazardous Materials Management Codes.

This report will explain how the proposed redevelopment at the site complies with the: Use Standards for gasoline and alternative fuel stations (Sec. 30-5.14); Special Use Permit criteria (Section 30-3.24); and the Wellfield Protection Special Use Permit criteria in Section 30-3.30.

## **Use Standards: Sec. 30-5.14 Gasoline and alternative fuel stations**

---

Section 30-5.14 of the City's Land Development Code contains the use standards for gasoline stations in the city. Responses to each of the standards/requirements are provided below.

### **Sec. 30-5.14. Gasoline and alternative fuel stations.**

*Gasoline and alternative fuel stations also include retail petroleum sales at service stations or car washes, either separately or in combination with the sale of food or restaurants, or gas pumps as accessory to a convenience store or restaurant.*

A. *Accessory uses. Permitted accessory uses to a gasoline or alternative fuel service station are as follows:*

- 1. Rental of vehicles, provided they are screened in accordance with applicable use standards in article V.*

**Response: There is no proposal for rental vehicles at this site.**

- 2. Minor adjustments or repairs to automobiles, trucks, trailers or other vehicles that do not require body work, painting or removal of engines from frames or dismantling of differentials. No lift or repair facilities shall be located outside the principal structure. Additional adjustments or repairs at service stations shall only be permitted within zoning districts where major automotive repairs are a permitted principal use.*

**Response: No automotive repairs are proposed at this site.**

- 3. The retail sale of minor automobile parts and accessories, gasoline, diesel fuel, alternative fuels, kerosene, lubricating oils and greases.*

**Response: Retail sale of gasoline and diesel fuel will occur at the site. Sale of other listed items may occur in the convenience store.**

- 4. Vending machines, provided such machines are located under the roof of the principal structure.*

**Response: Vending machines may be located at the site but will be located under the roof of the convenience store.**

B. *Number of fueling positions.*

- 1. Within the transect zones, where allowed, up to six fueling positions are permitted by right.*

**Response: Not applicable. Site is not in a transect zone.**

- 2. Within all other zoning districts, where allowed, up to six fueling positions are permitted by right, except for stations located within one-fourth mile from an interchange, where there may be up to 12 fueling positions permitted by right.*

**Response: Not applicable, site is not within ¼ mile of an interchange.**

- 3. Up to 12 fueling positions may be allowed as part of a planned development rezoning or special use permit process.*

**Response:** A Special Use Permit application has been submitted for 11 fueling positions at the site (net of 3 new fueling positions).

**C. Design requirements.**

1. *All fuel pumps and pump islands shall be set back a minimum distance of at least 15 feet from any right-of-way line or property line.*

**Response:** As noted on the minor site plan submitted with the Special Use Permit, all fuel pumps and pump islands are set back at least 15 feet from the property lines.

2. *All gasoline and alternative fuel pumps and accessory automotive uses shall be located to the rear or side of buildings and at least 50 feet from the property line of any property zoned residential district or planned development district with predominantly residential uses. In the event the physical constraints of the site do not allow such uses to meet these requirements, the uses may be located to the front of the building in order to meet the 50 foot spacing requirement. This design requirement shall not apply in the I-1 or I-2 zoning districts.*

**Response:** Because this is a redevelopment at a site with an existing convenience store building, the fuel pumps are proposed in front of the convenience store building where they were previously located. Given the location of the existing building, there is insufficient space to locate the pumps to the rear or side of the building. There is no property zoned residential or planned development that abuts the subject property. The property is zoned BA.

3. *The number and width of driveways shall be minimized.*

**Response:** There are two existing driveways that serve the site, and no work is proposed on either driveway. One is off US 441 (FDOT facility) and the other is NW 53<sup>rd</sup> Avenue (an Alachua County facility). The US 441 driveway serves both the subject property and the parcel abutting to the west.

4. *Cross-access or joint use driveways shall be provided to adjacent non-residential developments.*

**Response:** The existing driveway at the subject property provides cross-access/joint use with the parcel abutting to the west. This driveway connection extends to a connection with the Tractor Supply business to the north also.

5. *A minimum of 25 percent window area or glazing at pedestrian level (between three and eight feet above grade) on all first-floor building sides with street frontage. Windows or glazing shall be at least 80 percent transparent.*

**Response:** No changes are proposed to the existing convenience store building.

6. A public entrance shall be provided that faces the street (a corner entrance may be provided where the building is located at the intersection of streets).

**Response:** The existing convenience store at the site has an entrance that faces US 441.

7. Pedestrian and bicycle access shall be provided from the public sidewalk to any retail or restaurant facilities on site.

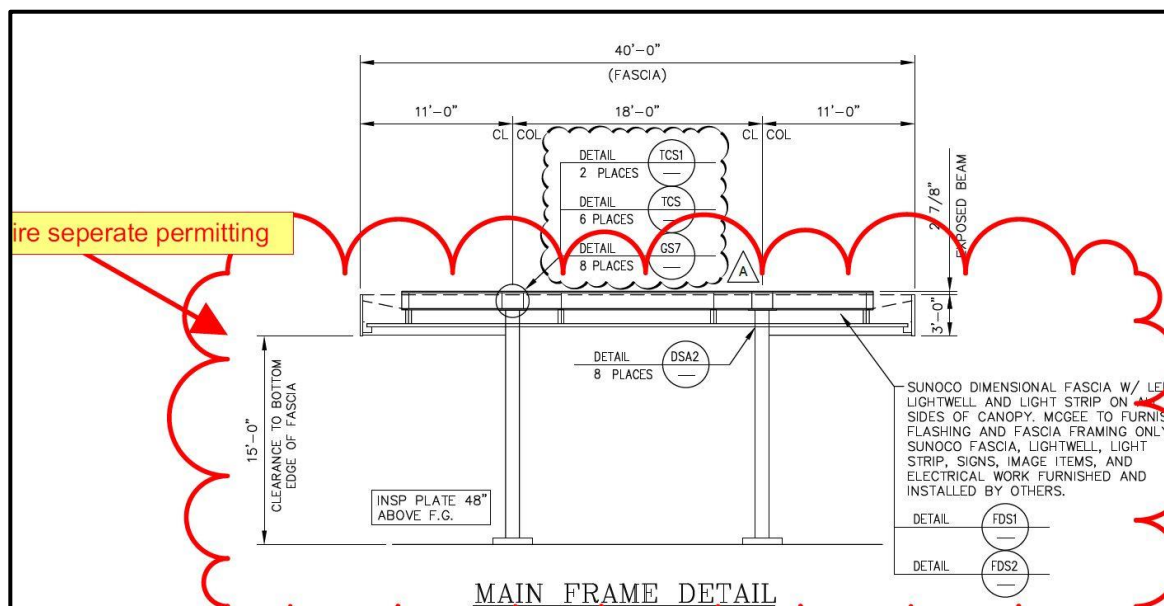
**Response:** There are no existing sidewalks at the subject property. As part of the Special Use Permit application process, the applicant is constructing a new 5' wide public sidewalk along the US 441 property frontage to connect with the public sidewalk that runs to the north in front of the Tractor Supply business. In addition, a 10' wide asphalt path is proposed along the NW 53<sup>rd</sup> Avenue property frontage to connect with the sidewalk system along US 441. As illustrated on the accompanying minor site plan, there is a sidewalk connection from the convenience store building to the proposed new pedestrian path along NW 53<sup>rd</sup> Avenue.

8. Off-street parking shall be located to the side or rear of the building.

**Response:** The off-street parking is located on the side of the convenience store building (north side) as illustrated on the minor site plan.

9. Canopy height: The bottom surface of a canopy shall not exceed 15 feet in height.

**Response:** The bottom surface of the gas canopy meets this requirement as illustrated on the diagram below (the sheet with this illustration is included in attachments at the end of this document).



10. *Perimeter buffers: Sites shall include type B buffers with a minimum four-foot tall opaque masonry wall or privet type hedge along the side and rear property boundaries to minimize the view of fueling pumps.*

**Response:** Planning staff has indicated that due to the level of redevelopment involved in this project, no new landscaping is required.

11. *Dumpster location: Dumpsters shall be enclosed by a masonry wall and placed as far away from existing, adjacent residential uses as practicable on the site and shall not be less than 50 feet as measured from the residential property line.*

**Response:** There is no adjacent residential use within 50 feet of the property line. Dumpsters are existing at the site for the convenience store. No changes are proposed for the convenience store building or dumpsters.

12. *Car wash facilities and associated elements such as vacuums shall be prohibited when adjacent to any property in a residential zoning district or a planned development district with predominately residential uses.*

**Response:** There are no car wash facilities associated with this project. The subject property is not located adjacent to a residential zoning district or a planned development district with predominantly residential uses.

13. *A convenience store or restaurant or combination thereof shall be present when fueling positions exceed six.*

**Response:** An existing convenience store is at the site and its use will continue with the proposed gas station use.

## **Special Use Permit Criteria**

---

In addition to the meeting the Use Standards for gasoline and alternative fuel stations, this proposed project must meet the review criteria for a Special Use Permit as stated in Land Development Code Section 30-3.24. The Special Use Permit criteria are cited below, followed by the applicant's response to each requirement:

### **Sec. 30-3.24 – Review Criteria**

*No Special Use Permit shall be approved by the City Plan Board unless the following findings are made concerning the proposed special use. The burden of proof on the issue of whether the development, if completed as proposed, will comply with the requirements of this chapter remains at all times on the applicant.*

A. *The proposed use or development is consistent with the Comprehensive Plan and the Land Development Code.*

**Response:** As indicated in this SUP Justification Report and associated minor development plan, the proposed addition of 11 fueling positions (net 3 new), gas canopy, and underground fuel storage tanks are consistent with the Commercial future land use designation and BA zoning district. The above discussion concerning Use Standards describes consistency with the required Land Development Code Use Standards. An application for a Special Use Permit for the additional fueling positions above the 6 allowed by right in the BA zoning district has been submitted consistent with Section 30-5.14 B.3. of the Code. In addition, an application has been submitted for a Wellfield Special Use Permit to be consistent with the tertiary wellfield protection zone requirements in the Land Development Code (see discussion concerning meeting the Wellfield Protection Special Use Permit requirements below in that section of this report).

The project is consistent with the City's redevelopment goals as stated in Future Land Use Element Objective 2.1:

*Redevelopment should be encouraged to promote compact, vibrant urbanism, improve the condition of blighted areas, discourage urban sprawl, and foster compact development patterns that promote transportation choice.*

The addition of sidewalks along the property frontage and a sidewalk connection to the convenience store from NW 53<sup>rd</sup> Avenue as a result of this project will promote transportation choice by improving pedestrian access and safety. The addition of gas pumps at the site will provide for gas services in the neighboring area, which will reduce the distance vehicles will have to travel for this service.

The project is also consistent with Transportation Mobility Element Policy 10.4.3, which states:

*Gasoline and alternative fuel stations shall be specially regulated by the Land Development Code. The regulations shall include provisions that include: locating fueling pumps to the rear or side of buildings; minimization of the number and width of driveways; limitations on the number of fueling positions; and consideration of pedestrian and bicycle safety at the site.*

As noted in the earlier discussion of the Use Standards for gasoline stations, the proposed project is consistent with those requirements.

Further, this application is consistent with the Conservation, Open Space & Groundwater Recharge Element because it includes an application for a Wellfield Protection Special Use Permit and a discussion of compliance with the requirement for a Wellfield SUP in the tertiary zone. The policy states:

*The City shall allow land uses and facility design within wellfield protection zones (and other "community water system" cones of influence as defined by Rule 62-*

*B. The proposed use or development is compatible with the existing land use pattern and future uses designated by the Comprehensive Plan. Factors by which compatibility of the proposed use or development shall be reviewed include scale, height, mass and bulk, design, intensity, and character of activity.*

40'-0" (FASCIA)

11'-0" 18'-0" 11'-0"

CL COL CL COL

DETAIL TCS1  
2 PLACES

DETAIL TCS  
6 PLACES

DETAIL GS7  
8 PLACES

2 7/8" EXPOSED BEAM

3'-0"

15'-0" CLEARANCE TO BOTTOM EDGE OF FASCIA

INSP PLATE 48" ABOVE F.G.

DETAIL DSA2  
8 PLACES

SUNOCO DIMENSIONAL FASCIA W/ LED LIGHTWELL AND LIGHT STRIP ON ALL SIDES OF CANOPY. MCGEE TO FURNISH FLASHING AND FASCIA FRAMING ONLY. SUNOCO FASCIA, LIGHTWELL, LIGHT STRIP, SIGNS, IMAGE ITEMS, AND ELECTRICAL WORK FURNISHED AND INSTALLED BY OTHERS.

DETAIL FDS1

DETAIL FDS2

MAIN FRAME DETAIL

12

**Response:** The proposed fuel pumps, underground fuel storage, and gas canopy existed at the site for many years (since 1985) prior to demolition in July 2021. The proposed new underground fuel storage tanks are subject to review and approval by Gainesville Regional Utilities consistent with the Wellfield Protection Special Use Permit requirements. The gas station use will be subject to the Alachua County Hazardous Materials Management Code to ensure public health and safety. The addition of sidewalks along the property frontage and a sidewalk connection from NW 53<sup>rd</sup> Avenue to the convenience store at the site will enhance public safety at the site.

*D. Ingress and egress to the property, proposed structures, and parking/loading/service areas is provided and allows for safe and convenient automobile, bicycle, and pedestrian mobility at the site and surrounding properties.*

**Response:** Vehicular access to the subject property is from two existing driveways. One driveway is off NW 53<sup>rd</sup> Avenue, and the second driveway is off US 441. The driveway off US 441 also serves as a joint driveway for the parcel abutting to the west. This driveway also connects to a driveway connection further west that serves the Tractor Supply use that connects of NW 53<sup>rd</sup> Avenue. Pedestrian and bicycle access is enhanced by the construction of a new sidewalk along the US 441 frontage and a new pedestrian path along NW 53<sup>rd</sup> Avenue. As illustrated in the accompanying minor site plan, a pedestrian connection is provided from the convenience store use to the public sidewalk along NW 53<sup>rd</sup> Avenue. Trash collection (dumpsters) are in an existing location at the rear of the convenience store building, and existing access is maintained in a location away from pedestrian and bicycle areas and the sidewalks along the primary street frontages.

*E. Off-street parking, service, and loading areas, where required, will not adversely impact adjacent properties zoned for single-family residential use.*

**Response:** There are no adjacent properties zoned for single-family use.

*F. Noise, glare, exterior lighting, or odor effects will not negatively impact surrounding properties.*

**Response:** There are no noise, glare, exterior lighting, or odor effects that will negatively impact surrounding properties. A gas canopy and fuel pumps associated with a gas station use operated at the site up until July 21, 2021. That operation did not produce noise, glare, exterior lighting, or odor problems during its operation. The proposed new gas canopy will meet all Land Development Code requirements concerning glare and exterior lighting.

*G. There is adequate provision for refuse and service/loading areas, and these areas shall be reviewed for access, screening, location on the site, and pedestrian/bicycle mobility and safety. Outdoor storage or display areas, if included, will not adversely impact surrounding properties and shall be reviewed for screening and location on the site.*

**Response:** Existing dumpsters are located to the rear of the convenience store building in a location that does not conflict with pedestrian/bicycle access and safety. No outdoor storage or display areas are proposed as a part of this project.

*H. Necessary public utilities are available to the proposed site and have adequate capacity to service the proposed use or development.*

**Response:** The site is currently served with adequate capacity by existing GRU electric, potable water and wastewater facilities

*I. Screening and buffers are proposed of such type, dimension, and character to improve compatibility and harmony of the proposed use and structure with the uses and structures of adjacent and nearby properties.*

**Response:** The land use and zoning do not require screening or buffers for the proposed project. The Planning staff has indicated that due to the scope of the project, landscaping is not required at the site.

*J. The hours of operation will not adversely impact adjacent properties zoned for single-family residential use.*

**Response:** There are no adjacent properties zoned for single-family use. The proposed development is consistent with uses in the surrounding area.

*K. Any special requirements set forth in the Land Development Code for the particular use involved are met.*

**Response:** This report provides information about how the proposed project meets the Use Standards established in Section 30-5.14 for Gasoline and alternative fuel stations. In addition, information has been provided in the Wellfield Protection Special Use Permit section concerning compliance with the tertiary wellfield protection zone requirements and the special requirements for underground fuel storage tanks. The required Neighborhood Meeting for this project was held on May 31, 2022. The materials and minutes associated with the meeting are included within the backup materials of the application submittal.

The project site is located in the tertiary wellfield protection zone, and because of the gas station use and underground fuel storage tanks, a Wellfield Protection Special Use Permit is required. The wellfield protection zones protect the immediate and long-term supply of potable water for the community by requiring a permit and permit review for developments within the Murphree Wellfield Protection Zones.

The discussion below indicates how the proposed project meets the review criteria.

## **Wellfield Protection Special Use Permit Criteria (LDC Section 30-3.30)**

### **Sec. 30-3.30. Review criteria.**

- A. *Primary zone.* No use involving hazardous materials is allowed in this zone, except for uses or development associated with the Murphree Water Treatment Plant, electric transmission and distribution systems, or generally the provision of utility service by a government-owned utility. All other uses must obtain a WPSUP.

**Response: The project is not in the Primary Zone.**

- B. *Secondary and tertiary zone.* The development or use will be reviewed using the following mandatory criteria:

1. The criteria for special use permits provided in section 30-3.24 have been met.

**Response: An application for a Special Use Permit has been submitted in conjunction with the application for a Wellfield Protection Special Use Permit. This report includes responses on how the Special Use Permit criteria in Section 30-3.24 have been met.**

2. The proposed use or development will not endanger the city's potable water supply.

**Response: The proposed underground fuel storage tanks are Glasteel II models, which are listed on the Florida Department of Environmental Protection (FDEP) approved equipment list. Attached at the end of this justification report is the Glasteel II brochure with information about the double wall tank system specifications, which includes secondary containment. Review and approval of the underground fuel storage tanks by Gainesville Regional Utilities is required to ensure protection of the City's water supply. In addition, the gas station use will be required to comply with the Alachua County Hazardous Materials Management Code to further ensure that the use will not endanger the water supply for Gainesville.**

3. The necessary public utilities are available to the proposed site and have adequate capacity to service the proposed use and development. The development must be connected to the potable water and wastewater system.

**Response: The site is currently served by GRU potable water, wastewater, and electric service at adequate capacity.**

4. There has been proper abandonment, as regulated by the applicable water management district or state agency, of any unused wells or existing septic tanks at the site. An existing septic tank may remain if it is used solely for domestic waste and if it meets all applicable state and local regulations.

**Response: There are no unused wells or existing septic tanks at the site.**

5. There is no current or proposed underground storage of petroleum products or hazardous materials at the development site in the secondary zone. There is no current or proposed underground storage of hazardous materials at the development site in the tertiary zone. There is no current or proposed underground storage of petroleum products at the development site in the tertiary zone unless approved by the GRU General Manager or designee.

**Response:**     **The proposed underground fuel storage tanks are subject to review and approval by GRU as part of the Wellfield Protection Special Use Permit process.**

6. The applicant is in compliance with the requirements of the Alachua County Hazardous Materials Management Code, and all applicable state and federal regulations.

**Response:**     **The current convenience store use at the site is in compliance with the Alachua County Hazardous Materials Management Code. The proposed new gas station use will be subject to and comply with this Code.**

7. The development property addresses environmental features such as wetlands, creeks, lakes, sinkholes, and soils to ensure that hazardous materials will not endanger the potable water supply and the environmental features.

**Response:**     **The project site is located on developed convenience store site (since 1985 according to the Alachua County Property Appraiser's records) that previously (up to July 2021) contained a gas station use with underground fuel storage tanks. There are no creeks, lakes, wetlands, or sinkholes on the site. Permit approval by GRU for the use will ensure that the proposed project will not endanger the potable water supply.**



# Demolition Permit

CONTRACTORS AND OWNERS INSPECTION LINE (352) 334-5050

Application Date: 06/28/2021

Date Issued: 07/19/2021

Permit No: **BP-21-04794**

Parcel No: 07882012001

Job Address: 05310 NW 13TH ST

Permit Type: Fuel Tank Install/Remove

Description of work: Demo/Remove Metal Canopy,  
Notice of Demo to FDEP with Asbestos Inspection  
Results, Remove 2 USTs and Piping.

Construction Type: Demolition / Removal

Contractor: Advanced Environmental Technologies  
LLC

Occupancy Type: n/a

Owner: REALTY INCOME PROPERTIES INC

Job Cost/Valuation:

Permit Fee: \$757.68

Square Feet:

## Code Edition in Effect: Florida Building Code 7th Edition

Approved plans **MUST** be retained on the job and this card **KEPT POSTED** until final inspections have been approved. All structures require a Final Inspection. Buildings may not be occupied until approved by the Building Official.

This permit expires and becomes null and void if work is not started within six (6) months.  
An inspection must be scheduled and passed every six (6) months to keep this permit active.

**NOTICE:** In addition to the requirements of this permit, there may be additional restrictions applicable to this property that may be found in the public records of this county, and there may be additional permits required from other governmental entities such as water management districts, state agencies, or federal agencies.

**WARNING TO OWNER: YOUR FAILURE TO RECORD A  
NOTICE OF COMMENCEMENT MAY RESULT IN YOUR  
PAYING TWICE FOR IMPROVEMENTS TO YOUR PROPERTY.  
IF YOU INTEND TO OBTAIN FINANCING CONSULT WITH  
YOUR LENDER OR AN ATTORNEY BEFORE RECORDING  
YOUR NOTICE OF COMMENCEMENT.**

Building Official or Designee

7/19/2021

Date



### Zoning Verification Form

Name of Business	SUPER AMERICA 13TH ST INC
Business Address	Street Address: 5310 NW 13TH ST Street Address Line 2: GAINESVILLE, FL Zip Code: 32653
Business Phone #	(201) 5657226
Business Website	
Proposed Use of Premises or Business Type	CONVENIENT STORE
Files May Be Uploaded to Assist Description	
Business Mailing Address	Street Address: 13673 NW 30TH RD Street Address Line 2: GAINESVILLE, FL Zip Code: 32606
Business Owner/Agent	SANJAYKUMAR PATEL
Owner/Agent Phone	(201) 5657226
Owner/Agent E-mail	<a href="mailto:SANJU_PHARMA143@YAHOO.COM">SANJU_PHARMA143@YAHOO.COM</a>
	I understand that I must comply with the current Florida Building Code through the Building Inspections Department (352) 334-5050, the current Florida Fire Prevention Code through the Gainesville Fire Rescue Risk Reduction Bureau (352) 334-5065, and obtain any necessary permit for construction and remodeling.
	I understand that I must obtain a Local Business Tax Receipt (Business License) through the Finance Department (352) 334-5024.

Signature (depending on your device, use your mouse, stylus, or finger to sign)

A handwritten signature in blue ink, appearing to be 'Lawrence Calderon', written in a cursive style.

Parcel Number(s)	07882-012-001
Zoning District	BA: Automotive-Oriented Business
Use Classification	Retail sales (not elsewhere classified)
Murphy Wellfield Protection	Tertiary Zone
Wellfield Permit Required	-
Parking Standard for Vehicles	1 per 250 square feet of floor area.
Parking Standard for Bicycles	10%
Parking Standard for Motorcycle/Scooter	-
Comments or Conditions	Approved
Reviewed By/Date	Lawrence Calderon 09/02/21

ALTA/NSPS LAND TITLE SURVEY  
SITUATED IN SECTION 18, TOWNSHIP 9 SOUTH, RANGE 20 EAST,  
CITY OF GAINESVILLE, ALACHUA COUNTY, FLORIDA

LEGAL DESCRIPTION: (PER FIRST NATIONAL TITLE INSURANCE COMPANY, COMMITMENT NUMBER: 16-20-0078, DATED: AUGUST 11, 2020)  
A PORTION OF SECTION 18, TOWNSHIP 9 SOUTH, RANGE 20 EAST, ALACHUA COUNTY, FLORIDA, MORE PARTICULARLY DESCRIBED AS FOLLOWS:  
COMMENCE AT THE SOUTHWEST CORNER OF SECTION 18, TOWNSHIP 9 SOUTH, RANGE 20 EAST; THENCE RUN SOUTH 89°27' 00" EAST, ALONG THE SOUTH LINE OF SECTION 18, A DISTANCE OF 3094.87 FEET; THENCE RUN NORTH 00°30' 51" EAST, A DISTANCE OF 150.00 FEET; THENCE RUN SOUTH 89°29' 09" EAST, 215.22 FEET TO THE POINT OF BEGINNING; THENCE CONTINUE SOUTH 89°29' 09" EAST, 251.97 FEET TO A POINT ALONG THE WESTERLY RIGHT OF WAY LINE OF U.S. HIGHWAY NO. 441 (200' RIGHT OF WAY); THENCE RUN NORTH 45°19' 25" WEST, 251.18 FEET ALONG SAID RIGHT OF WAY LINE; THENCE RUN NORTH 89°29' 09" WEST, 11.76 FEET; THENCE RUN SOUTH 00°30' 51" WEST, 175.00 FEET RETURNING TO THE ORIGINAL POINT OF BEGINNING.

- SURVEYOR'S NOTES:
- 1. BEARINGS SHOWN HEREON ARE REFERRED TO A VALUE OF S 89°29'09" E FOR THE NORTHERLY RIGHT OF WAY LINE OF N.W. 53RD AVENUE, ALSO BEING THE SOUTHERLY BOUNDARY LINE OF THE SUBJECT PARCEL. SAID BEARING IS IDENTICAL WITH THE DEED OF RECORD AND THE FURNISHED LEGAL DESCRIPTION.
  - 2. NO UNDERGROUND INSTALLATION OF UTILITIES OR IMPROVEMENTS HAVE BEEN LOCATED EXCEPT AS SHOWN.
  - 3. THE SURVEYOR HAS NO KNOWLEDGE OF UNDERGROUND FOUNDATIONS WHICH MAY ENCRACH.
  - 4. FENCING, SYMBOLS AND MONUMENTATION SHOWN HEREON MAY BE EXAGGERATED FOR PICTORIAL PURPOSES ONLY AND MAY NOT BE SHOWN TO SCALE.
  - 5. IN THE OPINION OF THIS SURVEYOR, THE PERIMETER LINES AS SHOWN HEREON REPRESENT THE LOCATION OF THE BOUNDARY LINES OF THE SUBJECT PARCEL IN RELATION TO THE DESCRIPTION OF RECORD AND THOSE EXISTING LAND CORNERS FOUND TO BE ACCEPTABLE BY THIS SURVEYOR.
  - 6. THIS SURVEY WAS PRODUCED WITH THE BENEFIT OF FURNISHED TITLE VIA FIRST NATIONAL TITLE INSURANCE COMPANY, COMMITMENT NUMBER: 16-20-0078, DATED: AUGUST 11, 2020. A SEARCH OF THE PUBLIC RECORDS HAS NOT BEEN DONE BY THE SURVEYOR.
  - 7. INFORMATION FROM FEDERAL EMERGENCY MANAGEMENT AGENCY, (F.E.M.A.) FLOOD INSURANCE RATE MAP(S), SHOWN ON THIS MAP WAS CURRENT AS OF THE REFERENCED DATE. MAP REVISIONS AND AMENDMENTS ARE PERIODICALLY MADE BY LETTER AND MAY NOT BE REFLECTED ON THE MOST CURRENT MAP.
  - 8. THERE WERE A TOTAL OF SEVENTEEN (17) PARKING SPACES OBSERVED AT THE TIME OF THIS SURVEY, SIXTEEN (16) OF WHICH WERE STANDARD PARKING SPACES AND ONE (1) OF WHICH WAS A DESIGNATED HANDICAP PARKING SPACE.
  - 9. THERE WAS NO OBSERVED EVIDENCE OF CURRENT EARTH MOVING WORK, BUILDING CONSTRUCTION OR BUILDING ADDITIONS BEING CONDUCTED AT THE TIME OF THIS SURVEY.
  - 10. THERE WAS NO EVIDENCE OF CHANGES IN STREET RIGHT OF WAY LINES. THERE WAS NO OBSERVED EVIDENCE OF CURRENT STREET CONSTRUCTION OR REPAIRS. THERE WAS NO OBSERVED EVIDENCE OF CURRENT SIDEWALK CONSTRUCTION OR REPAIRS.
  - 11. THERE IS NO OBSERVED EVIDENCE OF SITE USE AS A CEMETERY, SOLID WASTE DUMP, SUMP OR SANITARY LANDFILL.
  - 12. THIS PROPERTY HAS LEGAL ACCESS TO BOTH U.S. HIGHWAY NO. 441 (N.W. 13TH STREET) AND N.W. 53RD AVENUE.

SCHEDULE B-II EXCEPTIONS: (PER FIRST NATIONAL TITLE INSURANCE COMPANY, COMMITMENT NUMBER: 16-20-0078, DATED: AUGUST 11, 2020)  
ITEM NO. 6: THIS PROPERTY IS SUBJECT TO THE PUBLIC UTILITY EASEMENT BY AND BETWEEN DAVIS M. REMBERT, JR., GRANTOR, AND THE CITY OF GAINESVILLE, GRANTEE, RECORDED DECEMBER 27, 1984, IN OFFICIAL RECORDS BOOK 1582, PAGE 770. (BLANKET IN NATURE - NOT SHOWN HEREON)  
ITEM NO. 7: THIS PROPERTY IS SUBJECT TO THE EASEMENTS, RESERVATIONS, AND ENCROACHMENT AS SET FORTH IN WARRANTY DEED EXECUTED BY DAVIS M. REMBERT, JR., AS TRUSTEE UNDER UNRECORDED LAND TRUST AGREEMENT NO. 1 RECORDED MAY 8, 1998 IN OFFICIAL RECORDS BOOK 2167 AT PAGE 990; SAID ENCROACHMENT ALSO BEING DESCRIBED IN AMENDED MEMORANDUMS OF LEASE IN FAVOR OF CLEAR CHANNEL OUTDOOR, LLC RECORDED IN OFFICIAL RECORDS BOOK 4726, PAGES 1098 AND 1133. (AS SHOWN HEREON)  
ITEM NO. 8: THIS PROPERTY IS SUBJECT TO THE MEMORANDUM OF LEASE BY AND BETWEEN REALTY INCOME CORPORATION D/B/A REALTY INCOME PROPERTIES, INC., AS LANDLORD, AND LIL' CHAMP FOOD STORES, INC., AS TENANT, WITH AN EFFECTIVE DATE OF MAY 7, 1999, RECORDED MAY 14, 1999 IN OFFICIAL RECORDS BOOK 2232 AT PAGE 232. (NO PLOTTABLE INFORMATION - NOT SHOWN HEREON)

LEGEND:

(M) = DATA BASED ON FIELD MEASUREMENTS  
(D) = DATA BASED ON FURNISHED DESCRIPTION  
ALTA = AMERICAN LAND TITLE ASSOCIATION  
NSPS = NATIONAL SOCIETY OF PROFESSIONAL SURVEYORS  
B.S.L. = BUILDING SETBACK LINE  
S.F. = SQUARE FEET  
R/W = RIGHT OF WAY  
ID. = IDENTICAL  
FEMA = FEDERAL EMERGENCY MANAGEMENT AGENCY  
F.I.R.M. = FLOOD INSURANCE RATE MAP  
O.R.B. = OFFICIAL RECORDS BOOK  
PG. = PAGE  
[Symbol] = FOUND 4"x4" CONCRETE MONUMENT (TYPE NOTED)  
[Symbol] = FOUND 5/8" STEEL ROD & CAP (TYPE NOTED)  
[Symbol] = FOUND 5/8" IRON ROD (TYPE NOTED)  
[Symbol] = SET 5/8" STEEL REBAR AND CAP MARKED "LB 5075"  
[Symbol] = WATER VALVE  
[Symbol] = HANDICAP PARKING PAINT  
[Symbol] = WATER LINE MARKER  
[Symbol] = TELECOMMUNICATIONS MARKER  
[Symbol] = GAS STATION TANK LID (SIZE VARIES)  
[Symbol] = MITERED END SECTION  
[Symbol] = MONITORING WELL  
[Symbol] = METAL LIGHT POLE

[Symbol] = CONCRETE POWER POLE  
[Symbol] = WOODEN POWER POLE  
[Symbol] = METAL SIGN (MARKED AS NOTED)  
[Symbol] = GUY ANCHOR  
[Symbol] = BOLLARD  
[Symbol] = OVERHEAD ELECTRIC WIRE  
[Symbol] = UNDERGROUND STORM PIPE  
[Symbol] = BUILDING SETBACK LINE  
[Symbol] = SUBJECT PARCEL  
[Symbol] = SECTION LINE  
[Symbol] = OVERHANG  
[Symbol] = HANDRAIL (SIZE/TYPE NOTED)  
[Symbol] = CONCRETE SURFACE  
[Symbol] = ASPHALT SURFACE  
[Symbol] = BRICK PAVEMENT SURFACE  
[Symbol] = METAL GRATE  
[Symbol] = ENCLOSED BUILDING  
[Symbol] = OVERHEAD SIGN

FLOOD ZONE:  
THIS PROPERTY IS LOCATED IN FEDERAL FLOOD ZONE "X" AREAS DETERMINED TO BE OUTSIDE THE 0.2% ANNUAL CHANCE FLOODPLAIN, AS INTERPOLATED FROM FEMA F.I.R.M. PANEL NO. 303 OF 640, COMMUNITY PANEL NO. 12001C 0303 E, EFFECTIVE DATE: NOVEMBER 02, 2018.

ZONING RESTRICTIONS: (PER MUNICODATE DATED 06-26-2020)  
BA - AUTOMOTIVE-ORIENTED BUSINESS  
MINIMUM SETBACK REQUIREMENTS:  
- FRONT: 25 FEET  
- SIDE: 5 FEET  
- SIDE (STREET): 15 FEET  
- REAR: 5 FEET  
- MAX BUILDING HEIGHT: 45 FEET  
- BUILDING COVERAGE: N/A

SURVEYOR'S CERTIFICATION:  
TO: MURLIHAR INC., A FLORIDA CORPORATION, FIDELITY NATIONAL TITLE INSURANCE COMPANY, FIDELITY NATIONAL TITLE OF FLORIDA, INC.  
THIS IS TO CERTIFY THAT THIS MAP OR PLAT AND THE SURVEY ON WHICH IT IS BASED WERE MADE IN ACCORDANCE WITH THE 2016 MINIMUM STANDARD DETAIL REQUIREMENTS FOR ALTA/NSPS LAND TITLE SURVEYS, JOINTLY ESTABLISHED AND ADOPTED BY ALTA AND NSPS, AND INCLUDES ITEMS 1, 2, 3, 4, 6(a), 7(a)(c), 8, 9, 11, 13, 14, 16, 17, AND 19 OF TABLE A THEREOF. THE FIELD WORK WAS COMPLETED ON SEPTEMBER 06, 2020.

CHAD A. COLSON, P.S.M.  
FLORIDA SURVEYOR & MAPPER CERTIFICATE NUMBER 7142  
CHAD@CHW-ING.COM

9/21/2020  
DATE OF PLAT OR MAP

11801 Research Drive  
Alachua, Florida 32015  
(352) 331-1976  
www.chw-inc.com  
est. 1988  
FLORIDA  
CA-5075

CHW  
Professional Consultants

SCALE: 1" = 20'  
VERIFY SCALE  
BUT IS ONE INCH ON  
ORIGINAL DRAWING  
IF NOT ONE INCH ON  
THE SHEET, ADJUST  
SCALES ACCORDINGLY.

(SEE SURVEYOR'S CERTIFICATION)

SURVEY DATE: 09-08-2020  
REVISION DATE: N/A  
PROJECT NUMBER: 20-0293

TECHNICAL: NAD  
CREW CHIEF: J.P.  
CHECKED BY: CAC  
FIELD BOOK & PAGE: 72 / 598

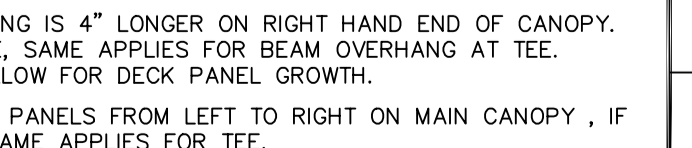
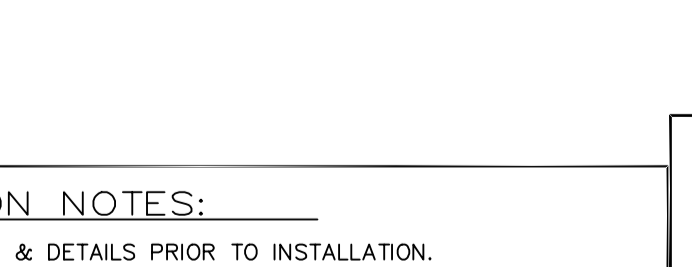
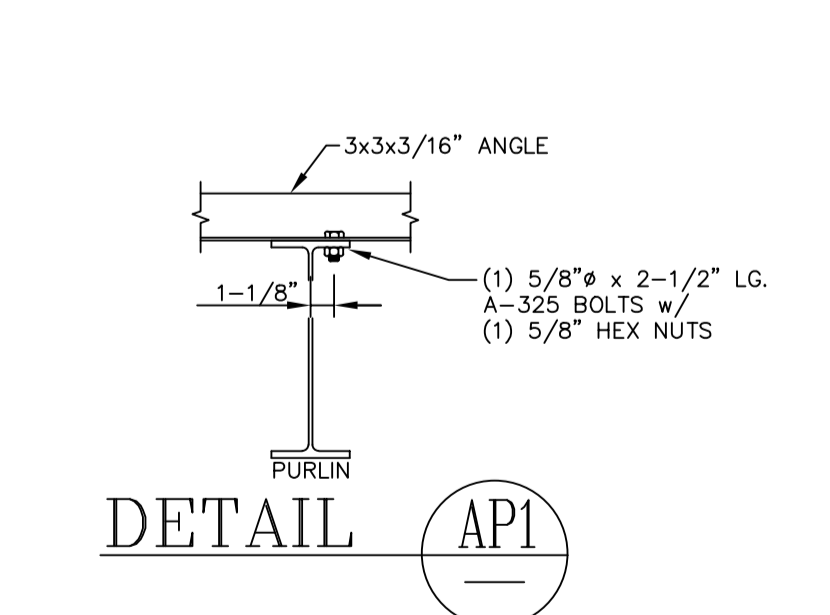
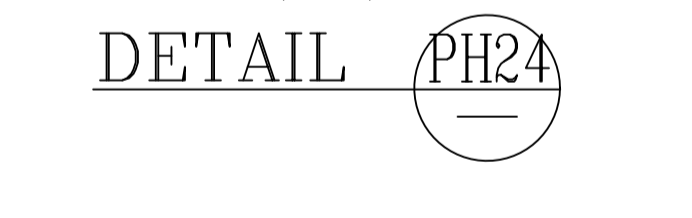
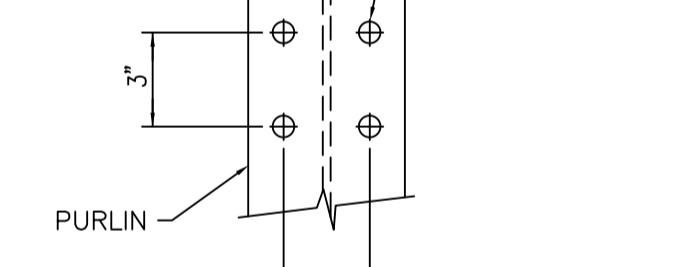
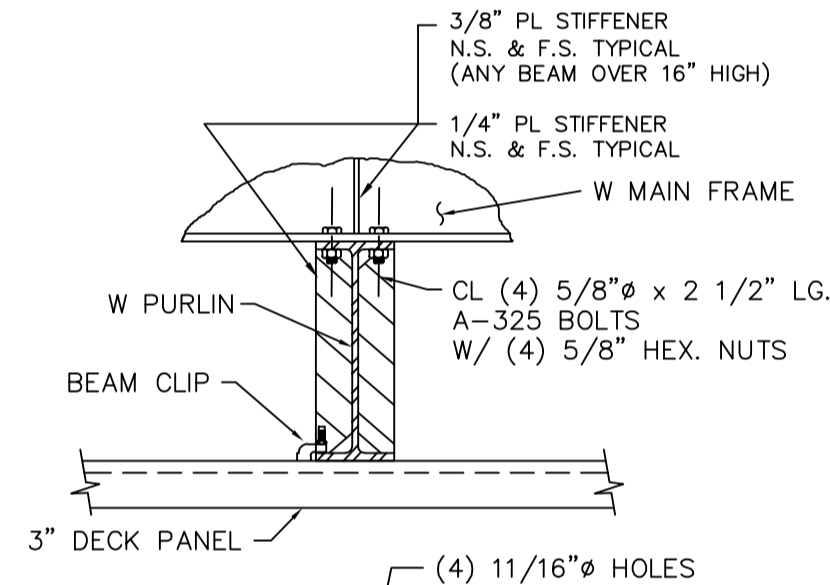
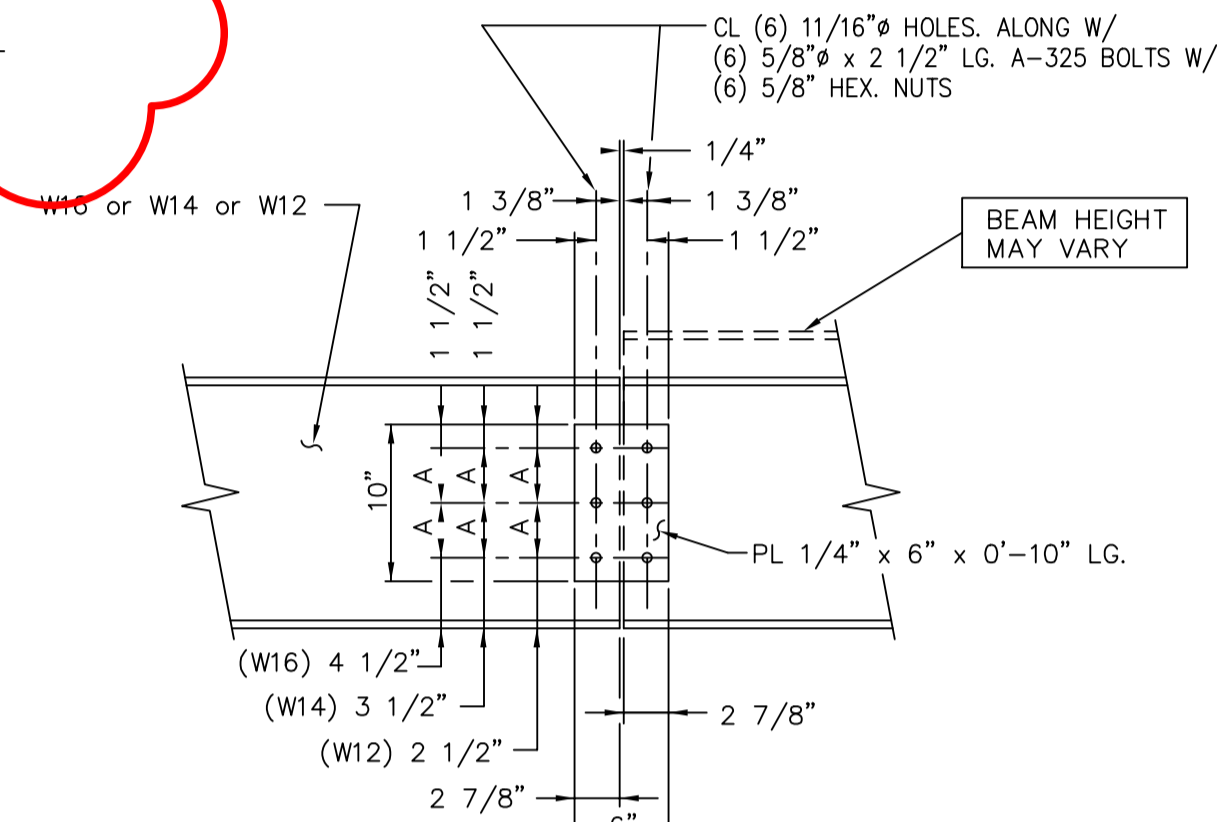
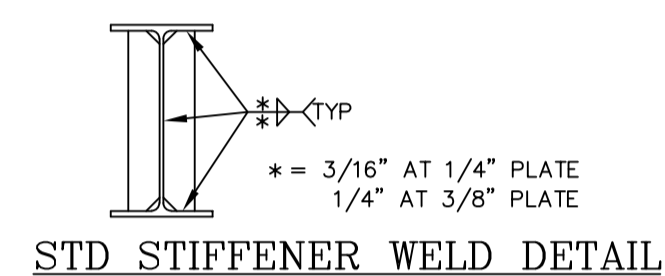
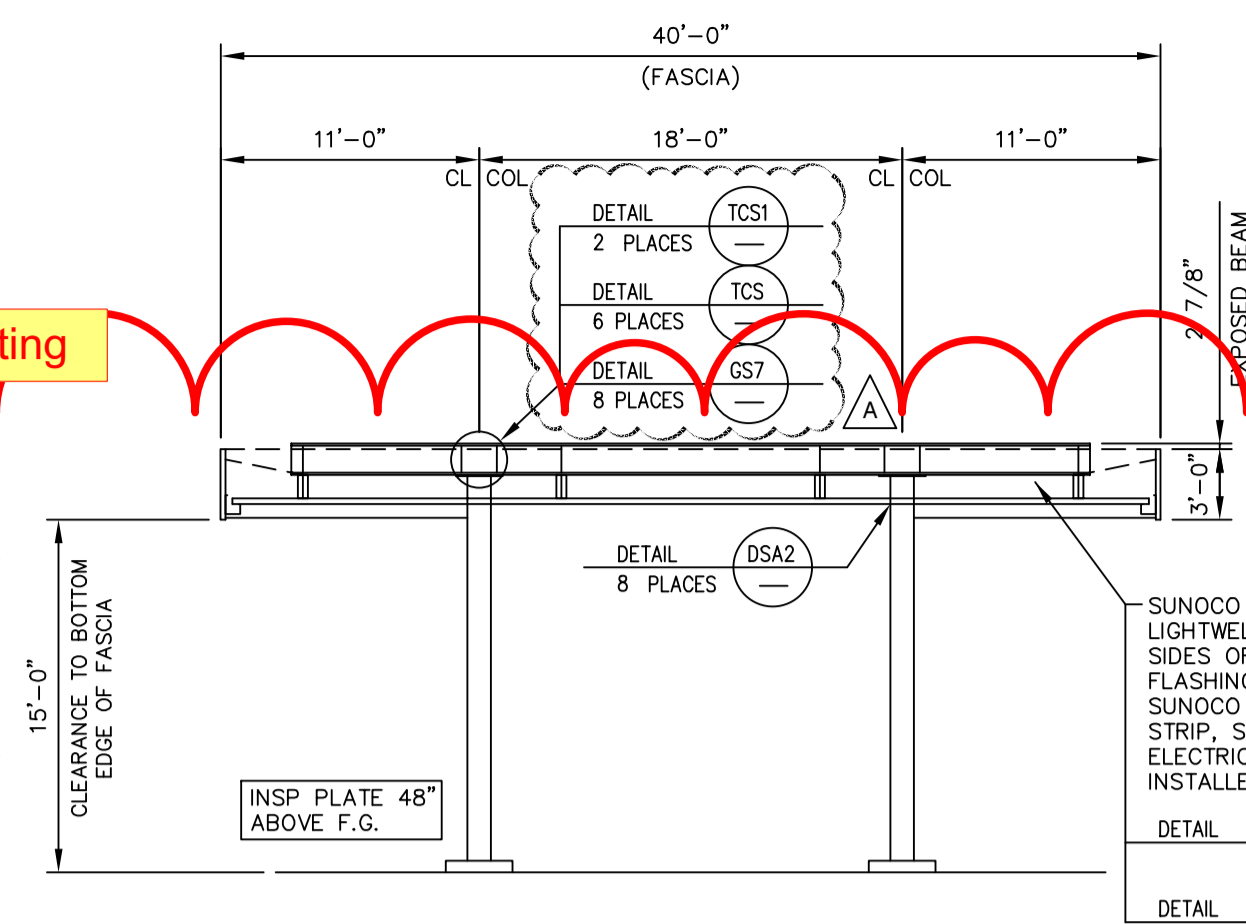
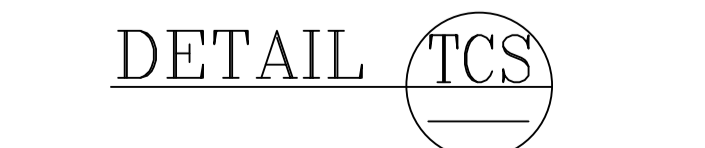
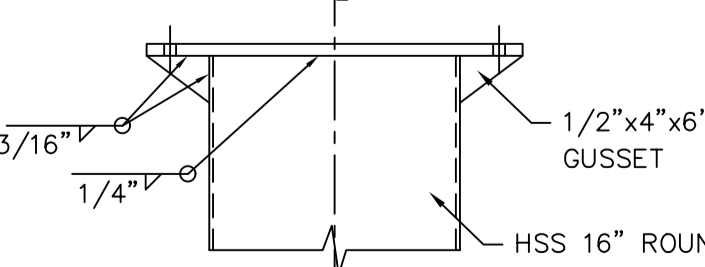
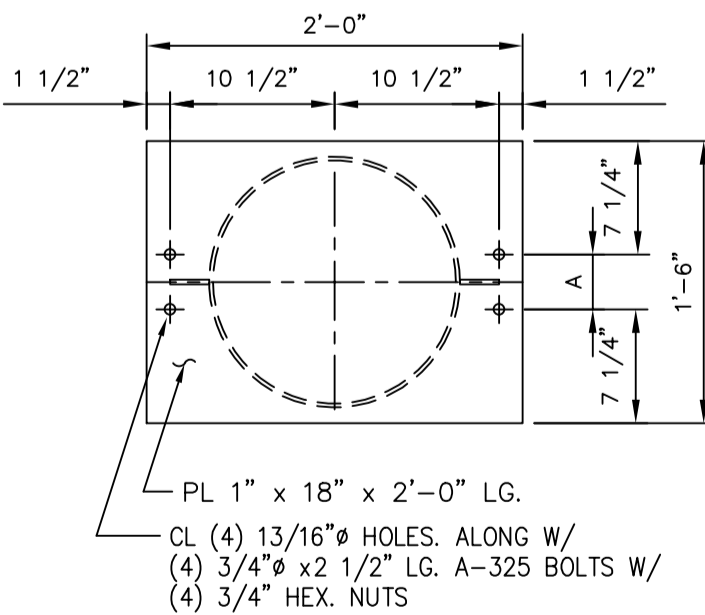

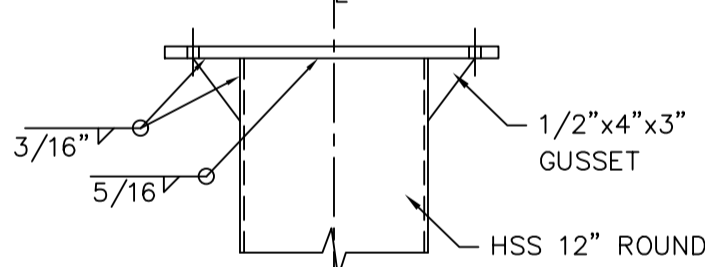
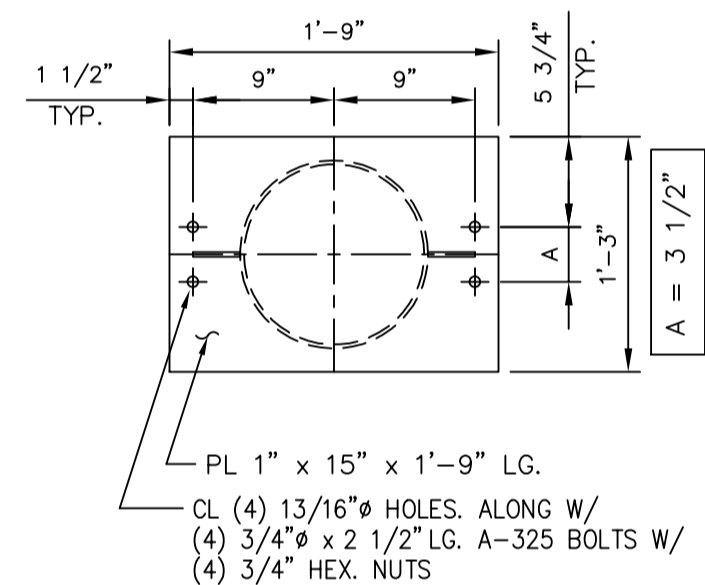
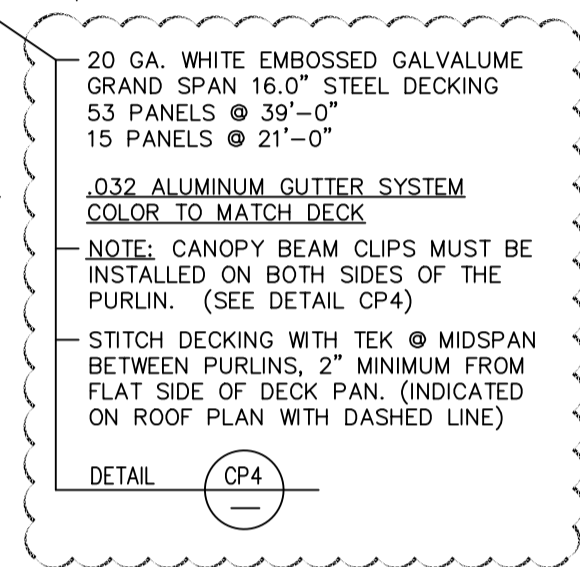
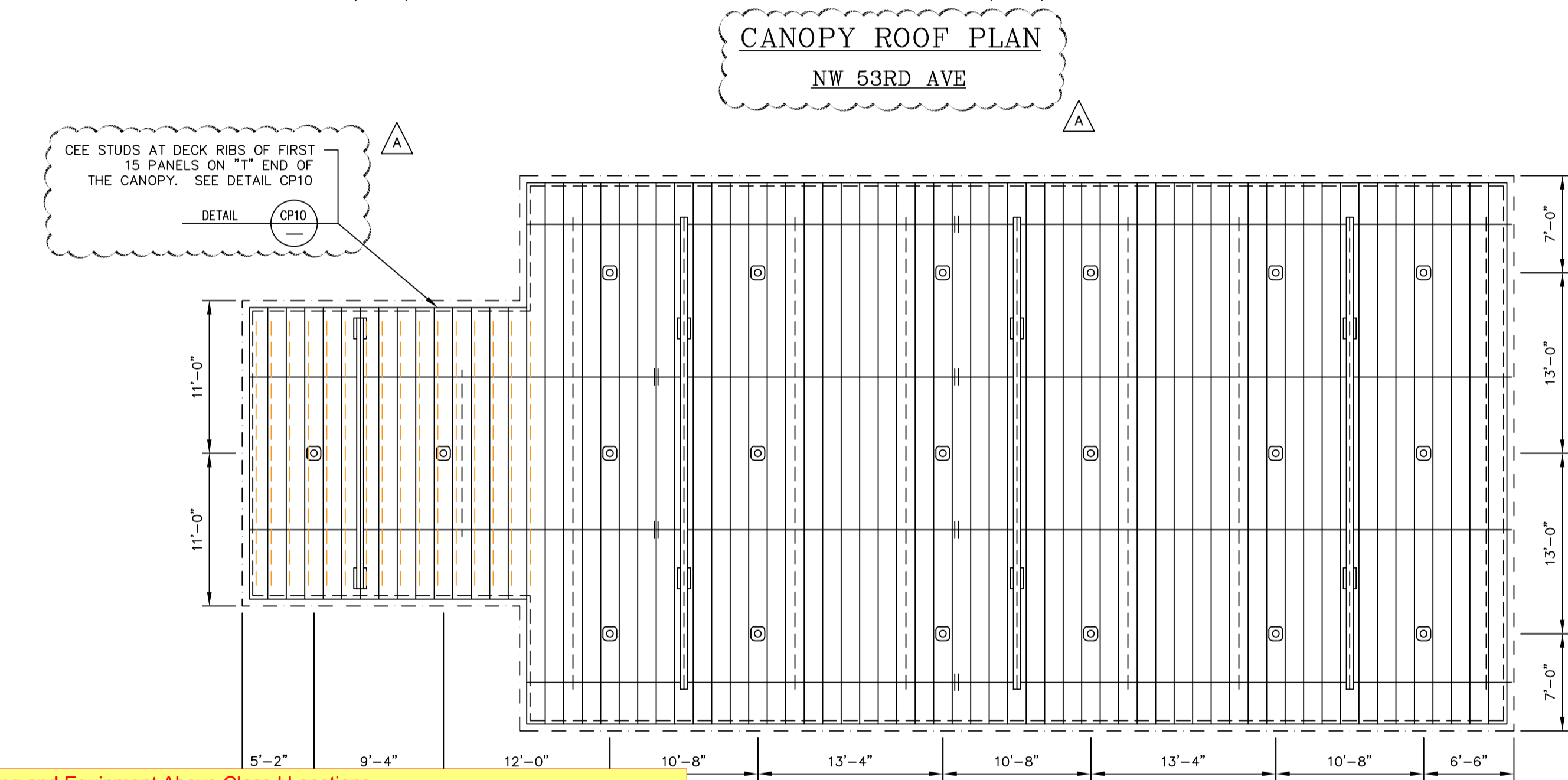
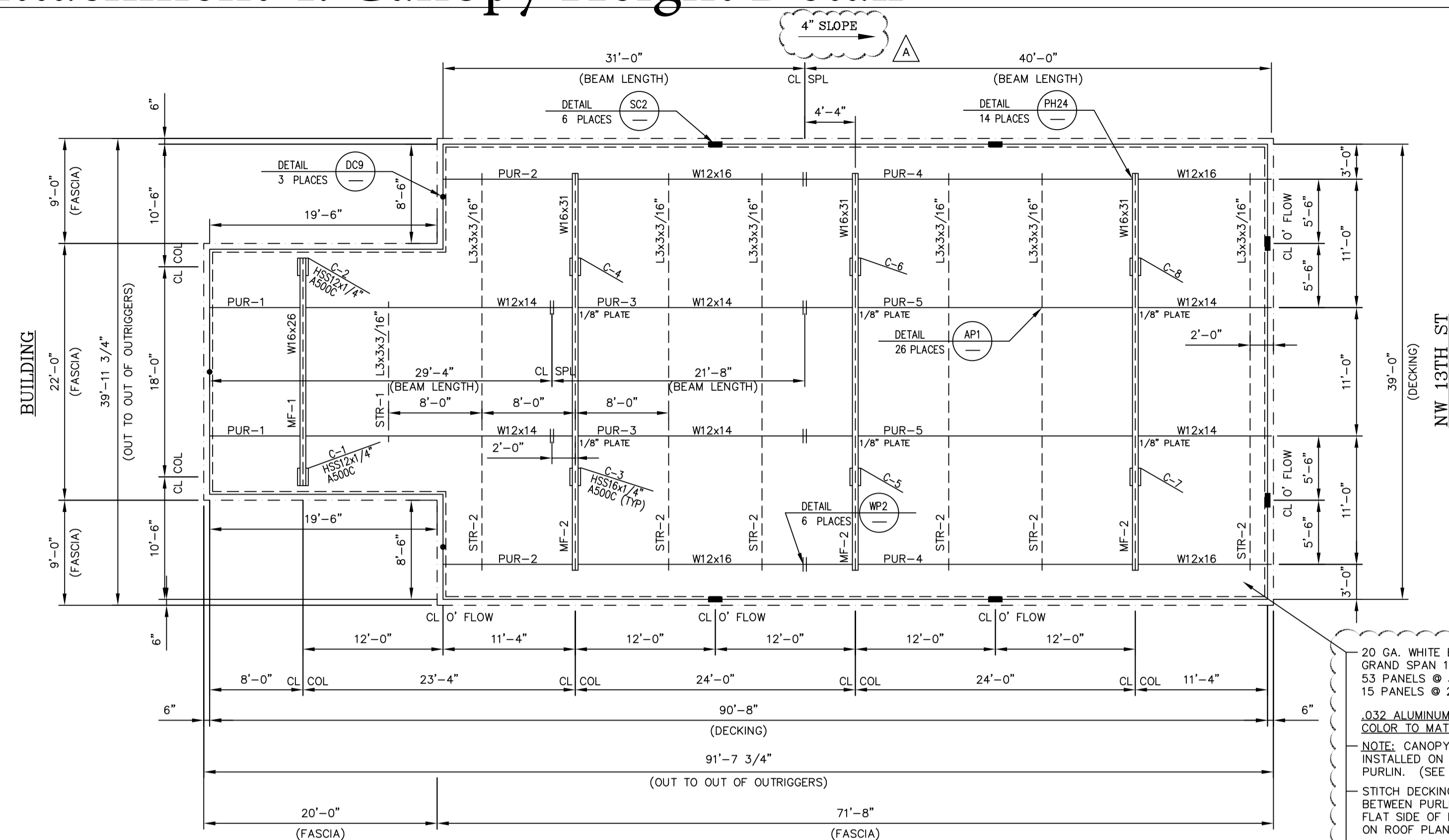
CHAD A. COLSON  
(SEE SURVEYOR'S CERTIFICATION)

This map prepared by:  
Certificate of Authorization No. L.B. 5075  
NOT VALID WITHOUT THE ORIGINAL  
SIGNATURE AND SEAL  
LICENSED SURVEYOR AND MAPPER

Professional Surveyor & Mapper Fla. License No. 7142

SHEET NO.:  
1 OF 1

## Attachment 4: Canopy Height Detail



ANCHOR BOLT SHIPPING REQUIREMENTS		
ANCHOR BOLT USE	BOLT DESCRIPTION	QUANTITY
BCS—BASE PLATE (6 PLACES)	1-1/4" x 36" HEX HEAD ANCHOR BOLT	24
BCSI—BASE PLATE (2 PLACES)	1-1/4" x 36" HEX HEAD ANCHOR BOLT	8
HARDWARE LIST BREAK-DOWN (REFERENCE ONLY)		
ITEM USE (# OF PLACES FOR CHECKING ONLY)	DESCRIPTION	QUANTITY
TCS—TOP PLATE (6 PLACES)	3/4" x 2-1/2" BOLTS w/ NUTS	24
TCISI—TOP PLATE (2 PLACES)	3/4" x 2-1/2" BOLTS w/ NUTS	8
WP2—BEAM SPLICE (6 PLACES)	5/8" x 2-1/2" BOLTS w/ NUTS	36
WP2—BEAM SPLICE (6 PLACES)	6x10x1/4" PLATE	6
PH24—CONNECTION (14 PLACES)	5/8" x 2-1/2" BOLTS w/ NUTS	56
AP1—CONNECTION (26 PLACES)	5/8" x 2-1/2" BOLTS w/ NUTS	26

CANOPY SHIPPING STEEL HARDWARE MANIFEST						
QUANTITY	DESCRIPTION	QUANTITY SHIPPED	PULLED BY	CHECKED BY	TRAILER #	LOADED BY
24	3/4" x 2-1/2" BOLTS w/ NUTS					
96	5/8" x 2-1/2" BOLTS w/ NUTS					
4	(WP2) 6x10x1/4" PLATE					

CANOPY SHIPPING MANIFEST		TOP PLATE	BASE PLATE	PLATE DRAINS	W/S & CONDUIT	VENT
1	MF-1 W16x26 (19'-6")					
3	MF-2 W16x31 (34'-0")					
2	PUR-1 W12x14 (29'-3 7/8")					
2	PUR-2 W12x16 (30'-11 7/8")					
2	PUR-3 W12x14 (21'-7 3/4")					
2	PUR-4 W12x16 (39'-11 7/8")					
2	PUR-5 W12x14 (39'-11 7/8")					
1	STR-1 L3x3x3/16" (12'-0")					
6	STR-2 L3x3x3/16" (34'-0")					
2	COL 1-2, HSS 12"Ø x 1/4"					
6	COL 3-8, HSS 16"Ø x 1/4"					
72	SIDE OUTRIGGERS SPACED @ 32" O.C.					
32	END OUTRIGGERS SPACED @ 32" O.C.					
1-Lot	HARDWARE					

ASHUTOSH PATEL/ PROFESSIONAL ENGINEER  
34 SOUTH MAIN STREET/ALLENTOWN, NJ 08501  
(609) 489-5511

**McGEE**  
CORPORATION  
12701 East Independence  
Blvd. P.O. Box 1375  
Matthews, NC 28106-1375  
Phone: (704) 882-1500  
Watts: (800) 526-5589

These prints are the property of McGee Corp.. Reproduction or reuse is prohibited without written permission.

PR. JOB NO.	FINAL JOB NO. 61914	DRAWING NO. P06
<p>SUNOCO 5310 NW 13TH ST GAINESVILLE, FL 32601 (ALACHUA)</p>		

SCALE: 1/8"=1'-0"	IN ACCORDANCE WITH REV. LETTER: <u>A</u>	DRAWN BY
DATE: 3/23/22		CHK'D BY:
METAL CANOPY 40'-0" x 91'-8"		
ROOF PLAN & DETAILS		SHEET NO. 2

514.2 Wiring and Equipment Above Class I Locations.  
Wiring and equipment above the Class I locations as classified in 514.3 shall comply with 511.7.  
Close  
511.7  
511.7 Wiring and Equipment Installed Above Class I Locations.  
511.7(A) Wiring in Spaces Above Class I Locations.  
511.7(A)(1) Fixed Wiring Above Class I Locations.  
All fixed wiring above Class I locations shall be in metal raceways, rigid nonmetallic conduit, electrical nonmetallic tubing, flexible metal conduit, liquidtight flexible metal conduit, or liquidtight flexible nonmetallic conduit, or shall be Type MC, AC, MI, manufactured wiring systems, or PLTC cable in accordance with Article 725, or Type TC cable or Type ITC cable in accordance with Article 727. Cellular metal floor raceways or cellular concrete floor raceways shall be permitted to be used only for supplying ceiling outlets or extensions to the area below the floor, but such raceways shall have no connections leading into or through any Class I location above the floor.

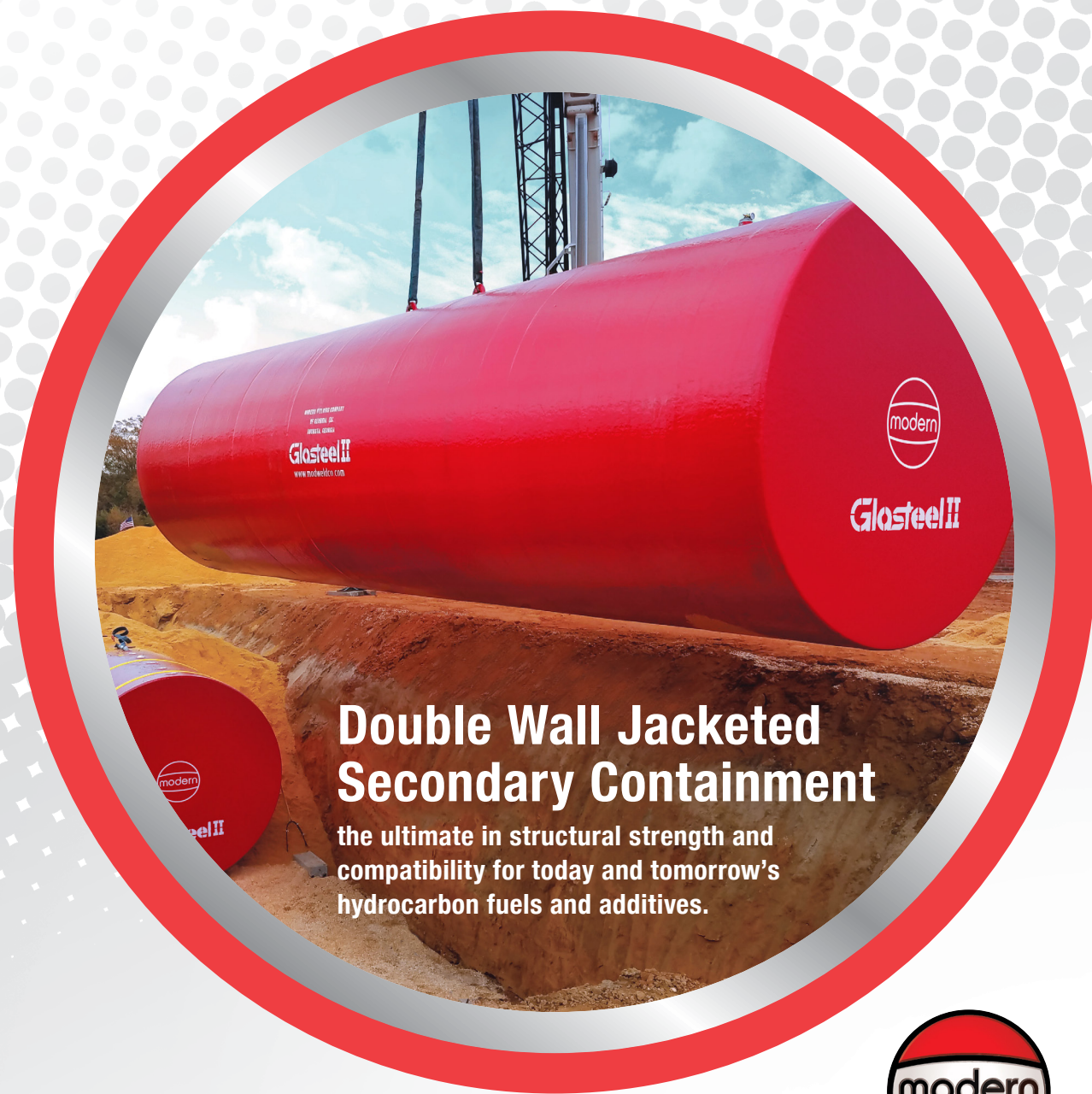
**511.7(A)(2) Pendant.**  
For pendants, flexible cord suitable for the type of service and listed for hard usage shall be used.

**511.7(B) Electrical Equipment Installed Above Class I Locations.**  
**511.7(B)(1) Fixed Electrical Equipment.**  
 Electrical equipment in a fixed position shall be located above the level of any defined Class I location or shall be identified for the location.

(a)Arcing Equipment. Equipment that is less than 3.7 m (12 ft) above the floor level and that may produce arcs, sparks, or particles of hot metal, such as cutouts, switches, charging panels, generators, motors, or other equipment (excluding receptacles, lamps, and lampholders) having make-and-break or sliding contacts, shall be of the totally enclosed type or constructed so as to prevent the escape of sparks or hot metal particles.

(b)Fixed Lighting. Lamps and lampholders for fixed lighting that is located over lanes through which vehicles are commonly driven or that may otherwise be exposed to physical damage shall be located not less than 3.7 m (12 ft) above floor level, unless of the totally enclosed type or constructed so as to prevent escape of sparks or hot metal particles.

# Double Wall Tank Glosteel II™



## Double Wall Jacketed Secondary Containment

the ultimate in structural strength and  
compatibility for today and tomorrow's  
hydrocarbon fuels and additives.

*Expect it from  
the Leader*



MODERN WELDING CO., INC

1 800 922 1932  
[www.modweldco.com](http://www.modweldco.com)



**Ethanol Fuels.** Modern Welding Company has determined that shop fabricated "Steel" underground and aboveground storage tanks, when used for the storage of ethanol based fuels, have exhibited no long term detrimental structural or permeation issues. As with all fuels, Modern recommends that tank owners implement a maintenance program for all tanks and associated equipment, including monitoring and removing water that may accumulate within the tank. Petroleum Equipment Institute, Recommended Practice RP-900, Recommended Practices for the Inspection and Maintenance of UST Systems, is a good reference for establishing a program for inspecting and maintaining an underground

storage tank system. Steel tanks are made from ductile materials that bend but will not break, aiding in preventing catastrophic spills in the event of a breach. Oil refineries and bulk storage tank manufacturers utilize steel for vessels, piping and for the manufacturing and delivering of fuel across America. We know that protecting the environment is, and will continue to be, one of the hottest topics our industry faces during the coming decades. That's why Modern Welding has designed GLASTEEL II™ to be the very finest double wall jacketed secondary contained tank available in the market today.

# GLASTEEL II™

## **DOUBLE THE QUALITY**

Modern Welding's GLASTEEL II™ offers a UL 1746 listed secondary contained tank comprised of a strong UL 58 steel primary tank enclosed within a 360° FRP secondary containment wall. Product compatibility and structural strength are ensured by GLASTEEL II™'s steel inner tank. The FRP outer tank provides complete corrosion protection and DOUBLES the dependability as the secondary containment. Our design provides a minimum-clearance, free flowing 360° annular space. Modern's GLASTEEL II™ underground storage tanks meet the EPA 40 CFR Subpart B, 280.20 for performance standards for new Underground Storage Tank Systems.

## **EXCEEDS TESTING CRITERIA**

A steel monitor access tube is welded liquid tight into the primary steel tank. The monitor access tube provides the annular space monitoring capabilities. The FRP double wall secondary containment exceeds all Underwriters Laboratory testing performance criteria and is a UL Listed Product.

## **DOUBLE COMPATIBILITY**

Fuels and fuel additives are changing around the world. Early additives were tetra ethyl lead, then MTBE's now ethanol fuels... what is next? Is your storage tank ready? Modern's GLASTEEL II™ UL listed steel primary tank offers broadest compatibility available with all fuels, including gasoline, jet fuel, diesel fuel, varying concentrations of methanol, ethanol, E-10, E-15, E-85, E-100 and kerosene.

## **COST EFFECTIVE**

Multiple compartment configurations provide the most cost-effective product storage, with one common secondary annular space monitor for all compartments.

# GLASTEEL II™

## **SUPERIOR PERFORMANCE EASY INSTALLATION**

- Cathodic protection, dielectric isolation not required.
- GLASTEEL II™ tanks still come with Modern Welding's 30-year limited warranty.
- Your GLASTEEL II™ tank, when completed, will be delivered on time. Cost saving regional delivery can also lower your freight charges.
- Simple low cost installation procedures require no special backfill aggregate procedures to maintain structural integrity.

Additionally, GLASTEEL II™ tanks are shipped to the jobsite with a vacuum established within the annular space. Once this vacuum is confirmed to meet the "Testing" criteria as established by the NFPA and referenced in our GLASTEEL II™ Installation Instructions, no additional air test is required prior to installation. This saves time and money for our clients.

- Protect against product leaks caused by delamination, leaching, blistering and cracking. For undisputed structural superiority and compatibility trust in Modern Welding Quality Steel Tanks.



Steel Primary Tank  
Annular Space for Monitoring  
FRP Secondary Jacketed Containment Tank

**An American Owned Corporation  
manufacturing quality steel products for the  
protection of today's environment.**

***Years of Quality – Expect it from the leader***

# GLASTEEL II



**MODERN WELDING CO., INC**

e-mail: [modern@modweldco.com](mailto:modern@modweldco.com)



## Maintenance Program... Your Best Protection



Modern Welding designs and manufactures GLASTEEL II™ tanks to the highest standards in the industry, producing the finest double wall secondary containment tank available today. To maintain these standards Modern Welding recommends a "Maintenance Program" be adopted for all tanks. The EPA, PEI and API recommend that all types of fuel storage tanks, regardless of materials used for construction, be subjected to regular scheduled maintenance. Listed below are publications containing recommended practices and procedures for the proper maintenance of storage tank systems. Protecting the environment is, and will continue to be, one of the industry's greatest challenges during the coming decades.

### Publications:

- API Recommended Practice 1621, Bulk Liquid Stock Control at Retail Outlets.
- API Recommended Practice 2610, Design, Construction, Operation, Maintenance and Inspection of Terminal and Tank Facilities
- EPA's "Operating and Maintaining Underground Storage Tank Systems."
- ASTM Standard D6469, Standard Guide for Microbial Contamination in Fuels and Fuel Systems
- PEI, RP-900, Recommended Practices for the Inspection and Maintenance of UST Systems.

*Please join Modern Welding in doing your part to adhere to a proper maintenance program.*

### CORPORATE OFFICES

2880 New Hartford Road, Owensboro, KY 42303  
 Phone: (270) 685-4400 Fax: (270) 684-6972  
[www.modweldco.com](http://www.modweldco.com) | e-mail: [modern@modweldco.com](mailto:modern@modweldco.com)  
**1 800 922 1932**

### Regional Shipments reduce shipping costs!

Contact the nearest Modern Welding Subsidiary for price and delivery.

**MODERN WELDING COMPANY OF GEORGIA, INC.**  
 300 Prep Phillips Dr., Augusta, GA 30901  
 Phone: (706) 722-3411 Fax: (706) 724-8133  
[modern14@modweldco.com](mailto:modern14@modweldco.com)

**MODERN WELDING COMPANY OF TEXAS, INC.**  
 715 Sakowitz Street, Houston, TX 77020  
 Phone: (713) 675-4211 Fax: (713) 673-4062  
[modern7@modweldco.com](mailto:modern7@modweldco.com)

**MODERN WELDING COMPANY OF TEXAS, INC.**  
 200 N. Main Street, Rhame, TX 76078  
 Phone: (817) 636-2215 Fax: (817) 636-2680  
[modern15@modweldco.com](mailto:modern15@modweldco.com)

**MODERN WELDING COMPANY OF OWENSBORO, INC.**  
 1450 East Parrish Avenue, Owensboro, KY 42303  
 Phone: (270) 683-5323 Fax: (270) 684-5245  
[modern1@modweldco.com](mailto:modern1@modweldco.com)

**MODERN WELDING COMPANY OF CALIFORNIA, INC.**  
 4141 North Brawley Avenue, Fresno, CA 93722  
 Phone: (559) 275-9353 Fax: (559) 275-4381  
[modern10@modweldco.com](mailto:modern10@modweldco.com)

**MODERN WELDING COMPANY OF IOWA, INC.**  
 2818 Mt. Pleasant Road, Burlington, IA 52601  
 Phone: (319) 754-6577 Fax: (319) 754-8428  
[modern8@modweldco.com](mailto:modern8@modweldco.com)

**MODERN WELDING COMPANY OF OHIO, INC.**  
 One Modern Way, Newark, OH 43055  
 Phone: (740) 344-9425 Fax: (740) 344-6018  
[modern5@modweldco.com](mailto:modern5@modweldco.com)

**MODERN WELDING COMPANY OF FLORIDA, INC.**  
 1801 Atlanta Avenue, Orlando, FL 32806  
 Phone: (407) 843-1270 Fax: (407) 423-8187  
[modern6@modweldco.com](mailto:modern6@modweldco.com)



MODERN WELDING CO., INC

# Glosteel II™

*The ultimate in structural strength and compatibility for today and tomorrow's hydrocarbon fuels and additives*



# LONGLEAF ENVIRONMENTAL

ASTM STANDARD E1527-13  
PHASE I ENVIRONMENTAL SITE ASSESSMENT  
PROJECT # 2022-119

PROPERTY EVALUATED:

SUNOCO/SUPER AMERICA  
5310 NW 13<sup>TH</sup> STREET  
GAINESVILLE, FL 32653  
PARCEL NUMBER 07882-012-001

JUNE 21, 2022

PREPARED FOR:

MR. SANJAY KUMAR PATEL  
MURLIDHAR, INC.  
13673 NW 30<sup>TH</sup> ROAD  
GAINESVILLE, FL 32606

PREPARED BY:

LONGLEAF ENVIRONMENTAL CONSULTING  
10515 SW 104<sup>TH</sup> AVENUE  
GAINESVILLE, FLORIDA 32608  
PH 352.682.0526  
FAX 866.300.3315  
[www.longleafenv.com](http://www.longleafenv.com)

**CONSULTING · PERMITTING · ENGINEERING**  
**10515 SW 104TH AVENUE, GAINESVILLE, FL 32608 352.682.0526 longleafenv.com**



# LONGLEAF ENVIRONMENTAL

## TABLE OF CONTENTS

<u>SECTION</u>	<u>PAGE</u>
1.0 <u>SUMMARY OF PHASE I ASSESSMENT</u> .....	1
2.0 <u>INTRODUCTION</u> .....	1
2.1. <u>PURPOSE</u> .....	1
2.2. <u>SPECIAL TERMS AND CONDITIONS</u> .....	2
2.3. <u>LIMITATIONS AND EXCEPTIONS OF ASSESSMENT</u> .....	2
2.4. <u>LIMITING CONDITIONS AND METHODOLOGY USED</u> .....	2
3.0 <u>SITE DESCRIPTION</u> .....	3
3.1. <u>LOCATION AND LEGAL DESCRIPTION</u> .....	3
3.2. <u>SITE AND VICINITY CHARACTERISTICS</u> .....	3
3.3. <u>DESCRIPTIONS OF THE STRUCTURES, ROADS, AND OTHER IMPROVEMENTS OF THE SUBJECT PROPERTY</u> .....	3
3.4. <u>INFORMATION REPORTED BY USER ENVIRONMENTAL LIENS OR SPECIALIZED KNOWLEDGE</u> .....	3
3.5. <u>CURRENT USES OF THE PROPERTY</u> .....	3
3.6. <u>PAST USES OF THE PROPERTY</u> .....	4
3.7. <u>CURRENT AND PAST USES OF ADJACENT PROPERTIES AND SURROUNDING AREA</u> ..	4
4.0 <u>RECORDS REVIEW</u> .....	4
4.1. <u>STANDARD ENVIRONMENTAL RECORD SOURCES – FEDERAL AND STATE</u> .....	4
4.2. <u>PHYSICAL SETTING SOURCE(S)</u> .....	6
4.3. <u>HISTORICAL USE INFORMATION</u> .....	6
4.3.1. <u>TITLE INFORMATION</u> .....	6
4.3.2. <u>AERIAL PHOTOGRAPHY REVIEW</u> .....	6
4.3.3. <u>SANBORN FIRE INSURANCE MAP REVIEW</u> .....	7
4.3.4. <u>CITY DIRECTORY REVIEW</u> .....	8
4.3.5. <u>BUILDING DEPARTMENT RECORDS REVIEW</u> .....	8
4.3.6. <u>PROPERTY TAX RECORDS</u> .....	8
4.3.7. <u>ZONING/LAND USE RECORDS</u> .....	8
4.3.8. <u>DATA FAILURE</u> .....	8
4.4. <u>ADDITIONAL RECORD SOURCES</u> .....	8
5.0 <u>INFORMATION FROM SITE RECONNAISSANCE AND INTERVIEWS</u> .....	8
5.1. <u>SITE AND VICINITY RECONNAISSANCE</u> .....	8
5.2. <u>INTERVIEW(S)</u> .....	9
5.2.1. <u>CURRENT SUBJECT PROPERTY OWNER</u> .....	9
5.2.2. <u>PAST OWNER/OPERATOR/TENANT INTERVIEW</u> .....	9
5.2.3. <u>NEIGHBORING PROPERTY INTERVIEW</u> .....	10
5.2.4. <u>REGULATORY INTERVIEW</u> .....	10
5.3. <u>HAZARDOUS SUBSTANCES IN CONNECTION WITH IDENTIFIED USES</u> .....	10



# LONGLEAF ENVIRONMENTAL

<u>5.4. HAZARDOUS SUBSTANCE CONTAINERS AND UNIDENTIFIED SUBSTANCE CONTAINERS</u> .....	10
<u>5.5. STORAGE TANKS</u> .....	10
<u>5.6. INDICATIONS OF PCB'S</u> .....	10
<u>5.7. INDICATIONS OF SOLID WASTE DISPOSAL</u> .....	10
<u>5.8. HEATING/COOLING OF BUILDING(S)</u> .....	11
<u>5.9. FLOOR DRAINS OR SUMPS</u> .....	11
<u>5.10. STAINED SURFACES/SOILS AND/OR CORROSION</u> .....	11
<u>5.11. PITS, PONDS, OR LAGOONS</u> .....	11
<u>5.12. STRESSED VEGETATION</u> .....	11
<u>5.13. WATER, WASTEWATER, AND WELLS</u> .....	11
<u>5.14. PHYSICAL SETTING ANALYSIS</u> .....	11
<u>5.14.1 TOPOGRAPHY</u> .....	11
<u>5.15. OTHER CONDITIONS OF CONCERN</u> .....	11
 <u>6.0 DATA GAPS</u> .....	 11
 <u>7.0 FINDINGS AND CONCLUSIONS</u> .....	 12
 <u>8.0 OPINION</u> .....	 12

## FIGURES

<u>FIGURE 1- TOPOGRAPHIC MAP</u> .....	13
<u>FIGURE 2- AERIAL PHOTOGRAPH (SITE MAP)</u> .....	14

## APPENDICES

APPENDIX 1:	TITLE INFORMATION & LEGAL DESCRIPTION
APPENDIX 2:	REGULATORY DATABASE REPORT & DOCUMENTATION
APPENDIX 3:	CITY DIRECTORIES & SANBORN REVIEW
APPENDIX 4:	QUALIFICATION OF ENVIRONMENTAL PROFESSIONALS
APPENDIX 5:	REGULATORY FILE REVIEW & DOCUMENTATION
APPENDIX 6:	PHOTOGRAPHS



# LONGLEAF ENVIRONMENTAL

## 1.0 SUMMARY OF PHASE I ASSESSMENT

**Longleaf Environmental Consulting ("LONGLEAF") investigated the subject property** identified as SUNOCO located at 5310 NW 13<sup>th</sup> Street, Gainesville, FL 32653, Parcel Number 07882-012-001 ("**subject property**"). **The** subject property is located at the northwest corner of the intersection of NW 53<sup>rd</sup> Avenue and NW 13<sup>th</sup> Street (US 441) within Section 18, Township 9 South, Range 20 East according to the topographic map of the area.

Reconnaissance was performed for the subject property and vicinity to identify environmental concerns and document current site conditions. Aerial photographs were reviewed, interview(s) were performed to obtain historical information and regulatory environmental databases were reviewed.

LONGLEAF ENVIRONMENTAL CONSULTING has performed a Phase I Environmental Site Assessment in conformance with the scope and limitations of ASTM E1527-13 Standard Practice for Environmental Assessments at 5310 NW 13<sup>th</sup> Street, Parcel Number 07882-012-001 in Gainesville, Florida 32653 as described in Section 3.1, Appendix 7.2 and 7.3. Any exceptions to or deletions from this practice are described in Sections 2.2, 2.3 and 2.4 of this report.

This assessment has revealed evidence of a Recognized Environmental Concern (REC) in connection with the property.

According to records reviewed, the subject property had been in use as a gas station from approximately 1985 until 2021 when the tanks and dispensers were removed. The property has an active FDEP work order to perform an assessment to determine if lead is present in the soil and groundwater at the subject property. This assessment is to be paid for under a 70% /30% cost-share agreement with the Florida Department of Environmental Protection, (FDEP). A former owner of the property, The Pantry/Circle K has been identified as the party responsible for this discharge. That party has paid for 30% of the assessment costs associated with prior discharge(s) and is expected to continue to pay for their portion of the costs associated with assessment and remediation at the property.

Based on the information presented above, LONGLEAF recommends confirmation in writing that The Pantry/Circle K will continue to pay for their portion of costs associated with assessment and remediation until the discharge(s) are granted No Further Assessment/Site Rehabilitation Completion Order by FDEP.



## 2.0 INTRODUCTION

### 2.1. PURPOSE

The purpose of this assessment was to perform a characterization of the environmental conditions based on readily available information and site **observations, and to identify recognized environmental conditions (REC's).** This is to **support the user's ability to qualify for landowner liability protection (LLP) under the** scope of Comprehensive Environmental Response, Compensation and Liability Act (CERCLA) liability. This assessment was performed in general conformance with the document set by American Society for Testing Materials (ASTM), the Standard Practice for Environmental Site Assessments: Phase I Environmental Site Assessment Process, Designation E1527-13.

### 2.2. SPECIAL TERMS AND CONDITIONS

All conditions of this Phase I Environmental Site Assessment were noted in the **contract with Mr. Sanjay Kumar Patel of Murlidhar, Inc. (the "client").** There are no special terms and/or conditions for this assessment. This assessment does not include endangered species, wetlands, radon, vapor intrusion, asbestos, lead based paint, lead in drinking water, construction materials and geotechnical reviews.

### 2.3. LIMITATIONS AND EXCEPTIONS OF ASSESSMENT

LONGLEAF recommendations are based on a professional judgment of the information gathered within the context of a contract between two parties. No warranty or guarantee is extended or implied. LONGLEAF does not guarantee the accuracy of information obtained from sources outside its control, including but not limited to, the truthfulness of user-**provided knowledge and interviewee's** information. This report is based on information relevant to the dates of the site and record investigations. This report is intended for the sole use of the contracted client, Mr. Sanjay Kumar Patel of Murlidhar, Inc. and Capital City Bank. The contents of this report are not to be relied upon, utilized, or commented on by any other party without the express written consent of LONGLEAF. As per ASTM Standard E1527-13 the **"performance of this practice is intended to reduce, but not eliminate, uncertainty** regarding the potential for recognized environmental conditions in connection with a property, and this practice **recognizes reasonable limits of time and cost."** The performance of this practice does not provide a complete evaluation of business environmental risk. If data gaps are observed during the performance of this assessment, LONGLEAF will comment on their significance. However, LONGLEAF extends no warranty or guarantee that significant events, releases, or conditions of concern occurred during the referenced data gaps.

The user of the ASTM Standard E1527-13 Phase I Environmental Assessment has responsibilities according to the standard that include, but are not limited to, title and environmental lien records reviews. The user is responsible for divulging this



# LONGLEAF ENVIRONMENTAL

information and actual or specialized knowledge or experience to LONGLEAF that may assist in identifying possible recognized environmental conditions.

## 2.4. LIMITING CONDITIONS AND METHODOLOGY USED

The subject property was inspected on foot using a grid pattern. Property reconnaissance for adjoining sites was performed on foot where accessible and a driving tour of the vicinity was conducted.

The subject property and surrounding area inspection methodology intends to identify potential recognizable environmental concerns using ASTM E1527-13 Standard Practice for Environmental Assessments.

## 3.0 SITE DESCRIPTION

### 3.1. LOCATION AND LEGAL DESCRIPTION

The subject property is identified as SUNOCO at 5310 NW 13<sup>th</sup> Street, Alachua County, Gainesville, FL 32653. The Property is located within Section 18, Township 9 South, Range 20 East according to the United States Geological Survey (USGS) topographic quadrangle map dated 2013. The subject property is located within a mixed-use, residential and commercial corridor of the city of Gainesville.

The parcel number 07882-012-001 was obtained from the Alachua County Property **Appraiser's website**. **A copy of the property record card along with the full legal description** is included in Appendix 1.

### 3.2. SITE AND VICINITY CHARACTERISTICS

At the time of LONGLEAF's **site visit, the subject property was** developed as a convenience store and former gas station (SUNOCO). The previously adjacent fuel dispensing island and canopy have been removed.

Based on the site observations and file review, two (2) underground storage tanks have been removed at the subject property.

The subject property is bounded the following properties: Holton Automotive adjacent to the west, Tractor Supply adjacent to the northwest, Home Depot located across NW 53<sup>rd</sup> Avenue to the south, Caliber Collision and Florida Cooling Supply are located to the east across NW 13<sup>th</sup> Street and a retention basin is located to the north (in front of Tractor Supply). The area is mixed use with residential properties and commercial properties in the vicinity.



### 3.3. DESCRIPTIONS OF THE STRUCTURES, ROADS, AND OTHER IMPROVEMENTS OF THE SUBJECT PROPERTY.

The subject property is developed as a 2,165 square-foot, one-story concrete block building with stucco façade (built in 1985) operating as a convenience store and former gas station. The fuel dispensing island along the eastern section of the lot has been removed. Paved parking areas are located on the north, east and south sides of the convenience store building. The bulk of the property is covered in either concrete or asphalt to the property line with the exception of grass and landscaped areas along the eastern corner. The paved surfaces throughout the subject property are in fair condition with some signs of cracking and patching in areas of the paved surfaces. The landscape during the site visit appeared to be well maintained and manicured.

The subject property ingress and egress can be found from adjacent roadways along both NW 13<sup>th</sup> Street and NW 53<sup>rd</sup> Avenue.

#### Information Reported by User Environmental Liens or Specialized Knowledge

No information of environmental liens or specialized knowledge was provided by the user to LONGLEAF as of the date of this report.

### 3.4. CURRENT USES OF THE PROPERTY

At the time of the site visit, the subject property was developed as a one-story convenience store and gas station facility.

### 3.5. PAST USES OF THE PROPERTY

Based on the review of aerial photographs, the USGS topographic map, fire insurance maps, Alachua County Property Appraiser's information and interview(s) the following past uses were identified. According to the Alachua County Property Appraiser's website, the subject property is owned by Realty Income Properties, Inc with a mailing address of Attn: PM Dept. #1089, 11995 El Camino Real, San Diego, CA 92130 and is being operated as a convenience store and gas station. The aerial photographs and topographic maps indicate that the subject property was developed as a retail convenience store and gas station since 1985.

### 3.6. CURRENT AND PAST USES OF ADJACENT PROPERTIES AND SURROUNDING AREA

Table I identifies the current use of adjacent properties:

TABLE I -CURRENT USE OF ADJACENT PROPERTIES



North	Commercial- Vacant lot with retention basin (adjacent), Texas Trailers Sales & Service and Caliber Collision (Across NW 13 <sup>th</sup> Street)
East	Commercial- Florida Cooling Supply (across NW 13 <sup>th</sup> Street)
South	Commercial- Home Depot, Subway, Waffle House (Across NW 53 <sup>rd</sup> Avenue)
West	Commercial- Holton Automotive, Tractor Supply.

Based on the review of aerial photographs, the USGS topographic map, fire insurance maps, city directories and interview(s) the following past uses were identified.

**According to the Alachua County Property Appraiser's website, commercial development was observed dating back to the early 1960's in the general vicinity.**

The subject property address was listed as a convenience store beginning in the mid-1980's. The name and owner has changed since 1985 but the subject property has remained a convenience store and gas station.

## 4.0 RECORDS REVIEW

### 4.1. STANDARD ENVIRONMENTAL RECORD SOURCES – FEDERAL AND STATE

A regulatory database review was conducted in accordance with ASTM E1527-13 Standard Practice for Environmental Assessments. A regulatory database report was prepared by EnviroSite Corporation ("EnviroSite"). A copy of this report has been included in Appendix 2.

Table II identifies federal and state environmental record sources reviewed at their noted search distance. Please see the database report prepared by EnviroSite in Appendix 2 for additional records searched.

TABLE II - ENVIRONMENTAL RECORD SOURCES REVIEWED

ENVIRONMENTAL RECORD SOURCES	SEARCH DISTANCE
STATE, TRIBAL & FEDERAL COMPREH. ENV. RESPONSE, COMP. & LIABIL. INDEX(CERCLIS)	0.5 MILE
CERCLIS NFRAP	0.5 MILE
FACILITY INDEX SYSTEM(FINDS)	TARGET PROPERTY
STATE, TRIBAL & FEDERAL NATIONAL PRIORITIES LIST(NPL)	1.0 MILE



DELISTED NPL	0.5 MILE
RCRA GENERATORS & TRANSPORTERS(RCRIS)	0.25 MILE
RCRA TREATMENT, STORAGE & DISPOSAL FACILITIES(TSD)	0.5 MILE
RCRA CORRACTS	1.0 MILE
STATE, TRIBAL & FEDERAL INSTITUTIONAL CONTROL / ENGINEERING CONTROL REGISTRIES	TARGET PROPERTY
ERNS	TARGET PROPERTY
STATE AND TRIBAL HAZARDOUS WASTE	1.0 MILE
TOXIC RELEASE INFORMATION SYSTEM(TRIS)	TARGET PROPERTY
STATE & TRIBAL LANDFILL	0.5 MILE
STATE & TRIBAL REGISTERED STORAGE TANKS	0.25 MILE
STATE & TRIBAL LEAKING UNDERGROUND STORAGE TANKS(LUST)	0.5 MILE
STATE & TRIBAL VOLUNTARY CLEANUP SITES	0.5 MILE
STATE & TRIBAL BROWNFIELDS	0.5 MILE
FLORIDA SITES	1.0 MILE
CATTLE DIPPING VATS	0.5 MILE
PRIORITY CLEANERS	0.5 MILE

LONGLEAF reviewed the Environmental Records Search (Envirosite) report for this assessment. Based on the regulatory records reviewed, interviews with compliance officials and current regulatory status, the nature of the listing, distances and/or direction from the property, there are environmental concerns to the subject property at this time.

The subject property is identified as an UST-FL, CS-FL, LUST-FL, DWM CONTAM-FL; FA 3-FL; FACILITY LIST ALACHUA COUNTY-FL; and GWIF-FL site in the database report. The Envirosearch report listed the following sites within the required search distance of the subject property: one (1) CORRACTS; three (3) RCRA\_NONGEN; three (3) RCRA\_SQG; four (4) RCRA\_VSQG; three (3) AST-FL; one (1) HIST AST-FL; five (5) UST-FL; seven (7) CS-FL; five (5) SQG-FL; one (1) LAST-FL; seven (7) LUST-FL; seven (7) DWM CONTAM-FL; two (2) SWRCY-FL; four (4) DEDB-FL; seventy-five (75) FACILITY LIST ALACHUACOUNTY-FL; three (3) GWIF-FL; and three (3) T 2-FL. LONGLEAF additionally reviewed a Field Inspection Summary Form dated 12/09/19 for the subject property. An inspection was performed on abandoned monitoring wells at the subject property. A Petroleum Restoration Program, Scope of Work document was also reviewed. Follow-up letters from the Alachua County Department of Environmental Protection dated March 9, 2020 were also reviewed. The letter stated that the well abandonment was adequately performed and it approved costs. The letter also referenced a monitoring well in the right-of-way on the subject property. It was not associated with the prior discharge and ACEPD recommended no further action. A Site Rehabilitation Completion Order (SRCO) was going to be issued for the discharge at the subject property. In August 2020, a new FDEP Work Order was



issued to perform Natural Attenuation Monitoring at the property. The FDEP requested additional parameters to be sampled for at the subject property. A new ACEPD letter dated March 28, 2022 was reviewed and in it states that a company (Terra-com) will be tasked with installing additional permanent monitoring wells to address the lead that has been detected. As of the date of this report, no additional information had been posted to the FDEP Oculus database.

## 4.2. PHYSICAL SETTING SOURCE(S)

The "Gainesville, Alachua County Florida" United States Geological Survey (USGS) topographic quadrangle map dated 2013 was reviewed in reference to the physical setting source for the subject site and surrounding vicinity. An analysis of the physical setting is presented in Section 5.12.

## 4.3. HISTORICAL USE INFORMATION

### 4.3.1. TITLE INFORMATION

LONGLEAF reviewed current ownership information only for the subject property. A 50-year chain of title was not provided to LONGLEAF for review.

### 4.3.2. AERIAL PHOTOGRAPHY REVIEW

The following aerial photographs were reviewed to examine previous land use activities. Historical aerial photographs were reviewed and are included in as Figure 2. LONGLEAF is limited by the quality and quantity of aerial photographs available for review. A summary of the observations is included below.

#### **PHOTO DATE**

#### **OBSERVATIONS**

1937	The subject property appears to be primarily undeveloped with a structure along the western border. There is a structure on the lot adjacent to the west. NW 13th Street can be seen in this aerial. There is some residential development in the vicinity. The majority of the lots are wooded or agricultural.
1949	There is a structure on the western border of the subject property. The adjacent lots appear similar to the previous aerial.
1951	The subject property and adjacent lots appear similar to the 1949 aerial. There is continued development in the vicinity.



# LONGLEAF ENVIRONMENTAL

1956	The subject property has a new structure. There is continued development in the vicinity.
1961	The subject property and adjacent lots appear similar to the previous aerial.
1964	The subject property and adjacent lots appear similar to the 1961 aerial.
1974	The subject property is similar to the previous aerial. It appears there is development on the adjacent lot to the north but the image is too pixilated to ascertain details.
1977	The subject property is similar to the 1974 aerial. NW 53 <sup>rd</sup> Avenue is visible in this image. There is commercial development along NW 13 <sup>th</sup> Street.
1979	The structure on the subject property has been removed. The adjacent lots appear similar to the 1977 aerial.
1984	The subject property and adjoining property appear similar to the previous aerial. There is continued commercial and residential growth in the vicinity.
1994	In this aerial, the subject property has been developed with the current structure. Holton Automotive and Tractor Supply Company have been developed to the west. The quality of this aerial makes it difficult to ascertain specific changes to the subject property or surrounding area.
1995	The subject property remains similar to the 1994 aerial. There is continued growth and development in the area.
1999	The subject property and adjacent lot remain similar to the 1995 aerial. There is continued grown in the vicinity, specifically to the northeast.
2007	The subject property and adjacent lots appear similar to the 1999 aerial. The shopping plaza to the south, Home Depot, has been developed.
2010	The subject property and adjoining properties appear similar to the previous aerals.



2013	The subject property and adjoining properties appear similar to the previous aerials.
2015	The subject property and adjoining properties appear similar to the previous aerials.
2017	The subject property and adjoining properties appear similar to the previous aerials.
2019	The subject property and adjoining properties appear as they do today.

#### 4.3.3.SANBORN FIRE INSURANCE MAP REVIEW

Sanborn Fire Insurance Maps were not available for the subject property and surrounding area.

#### 4.3.4.CITY DIRECTORY REVIEW

LONGLEAF reviewed historical city directories for past names and businesses that were listed for the subject property and adjacent properties. The subject property has been listed as a gas station/service station since 1985.

#### 4.3.5.BUILDING DEPARTMENT RECORDS REVIEW

Building Department records were not reviewed for this assessment.

#### 4.3.6.PROPERTY TAX RECORDS

It is the opinion of LONGLEAF that a review of these records would not provide useful information. Reasonable limits of time and cost for these assessments often limit our ability to review these records.

#### 4.3.7.ZONING/LAND USE RECORDS

Zoning information was unavailable. It is the opinion of LONGLEAF that a review of historical zoning records would not provide useful information. Reasonable limits of time and cost for these assessments often limit our ability to review these records.

#### 4.3.8.DATA FAILURE

Historical records could not identify the use of the subject property at five-year intervals back to 1940, therefore a data failure occurred. Further discussion of the data failure can be found in Section 6.0.



## 4.4. ADDITIONAL RECORD SOURCES

LONGLEAF performed a review of the FDEP Oculus Database relating to any recognized environmental concerns that may have been reported in the vicinity of the subject property. A discussion of this review can be found in Section 4.1.

## 5.0 INFORMATION FROM SITE RECONNAISSANCE AND INTERVIEWS

### 5.1. SITE AND VICINITY RECONNAISSANCE

On April 19, 2022, Kurt Howell of LONGLEAF performed a property and vicinity reconnaissance. The reconnaissance was performed as described in Section 2.4. The purpose of the property and vicinity investigation was to review and document subject property conditions on the date of the visit and identify recognized environmental conditions.

The following observations were made on April 19, 2022:

The subject property at 5310 NW 13<sup>th</sup> Street is developed as a one-story concrete block building with a brick façade operating as a convenience store and former gas station. The interior of the building housed a convenience store. On the day of the site visit it was clean and tidy. The gasoline dispensers which were previously located under an adjacent canopy on the eastern side of the building have been removed along with the canopy. Paved areas surrounded the sides of the building. The overall appearance and condition of the exterior and interior portion of the convenience store were observed in good condition.

Ingress and egress to subject property are available from NW 53<sup>rd</sup> Avenue and NW 13<sup>th</sup> Street. Several abandoned monitoring well pads were observed in the paved portion of the site. The concrete areas of the subject property were in good condition with some patched areas. Overhead power was observed along NW 53<sup>rd</sup> Avenue and NW 13<sup>th</sup> Street. A Petroleum Storage Tank Pit was observed on north side of the site. A retention basin is located on southeast corner of the subject property and a drainage ditch is located along the eastern border.

The subject property is bounded by Holton Auto adjacent to the west, Tractor Supply adjacent to the northwest, Home Depot is located across NW 53<sup>rd</sup> Avenue to the south, commercial/industrial businesses are located across NW 13<sup>th</sup> Street, and a retention basin is located to the north (in front of Tractor Supply.)

No stressed vegetation, unusual odors or soil staining was observed anywhere within the subject property. No evidence of polychlorinated biphenyls (PCBs), lagoons, seeps, recent surficial soil disturbance or roads/paths without an outlet were observed on the subject property.



## 5.2. INTERVIEW(S)

The following interviews were conducted in accordance with ASTM E1527-13 to meet the objective of Section 10 of the standard: LONGLEAF spoke with employees of the Alachua County Department of Environmental Protection, who perform petroleum cleanup, tank closure, tank compliance and hazardous materials inspections in the area. According to their records, there were no documented issues at the subject property.

### 5.2.1. CURRENT SUBJECT PROPERTY OWNER

LONGLEAF submitted its environmental questionnaire to Mr. Sanjay Kumar Patel, current owner of the subject property. The property was purchased in 2020 from Realty Income Corporation and has been a gas station and convenience store. He stated that the only issue he is aware of on the subject property is a spill that has been cleaned up and the fact that there are currently monitoring wells on the subject property. According to Mr. Sanjay Kumar Patel, there are no liens on the subject property. There were previously two (2) petroleum tanks which have been removed. The current owner does not know of any hydraulic lifts on the property or in the history of the property. To his knowledge, the property was never an automotive repair or bodywork shop. There is no disposal, storage or transportation of any hazardous materials including petroleum products on the subject property. He has not detected evidence of any tanks, buried waste materials, pesticides, chemicals, unusual odors, dying vegetation, dying organisms or wildlife, fill pipes, drains or depressional areas at the subject property. He has no knowledge of any cattle dip vats on the subject property or in the vicinity. He also has no knowledge of former landfills, illegal dumping and/or burial of materials, trespassing, development disputes relating to the subject property. Mr. Patel is not aware of any wells at the subject property or adjoining. The subject property is serviced by public water and the heating/cooling is electric. The contact information for previous owner was provided. Mr. David Falk, Senior Real Estate Manager of Circle K Stores, Inc. North American Property Management. 1100 Situs Court, Suite 100 Raleigh, NC 27606 Phone Number (954) 359-1254.

### 5.2.2. PAST OWNER/OPERATOR/TENANT INTERVIEW

LONGLEAF did not submit questionnaires to past owners, operators and/or tenants of the subject property.

### 5.2.3. NEIGHBORING PROPERTY INTERVIEW

LONGLEAF did not submit questionnaires to owners and/or tenants of neighboring properties.



## 5.2.4. REGULATORY INTERVIEW

Environmental issues related to the subject property were not documented. The FDEP Oculus database was reviewed for regulatory files on facilities in the vicinity. Potential environmental concerns were identified during our assessment. The review of these records is discussed in section 4.1.

## 5.3. HAZARDOUS SUBSTANCES IN CONNECTION WITH IDENTIFIED USES

No hazardous substances were observed on the subject property in connection with identified uses during the site visit.

## 5.4. HAZARDOUS SUBSTANCE CONTAINERS AND UNIDENTIFIED SUBSTANCE CONTAINERS

No hazardous material containers were observed at the subject property. No unidentified substance containers were observed on the subject property.

## 5.5. STORAGE TANKS

LONGLEAF observed no storage containers at the subject property.

## 5.6. **INDICATIONS OF PCB'S**

There were no hazardous substance tags, electrical transformers or other indicators of PCBs noted during our site reconnaissance.

## 5.7. INDICATIONS OF SOLID WASTE DISPOSAL

There was no indication of solid waste disposal at the subject property during the time of site reconnaissance.

## 5.8. HEATING/COOLING OF BUILDING(S)

A HVAC unit was observed on the roof of the building located on the subject property.

## 5.9. FLOOR DRAINS OR SUMPS

Floor drains were not observed at the subject property.

## 5.10. STAINED SURFACES/SOILS AND/OR CORROSION

No stained surfaces, soils or corrosion was observed during site reconnaissance.



# LONGLEAF ENVIRONMENTAL

## 5.11. PITS, PONDS, OR LAGOONS

A retention basin is located on southeast corner of the subject property and a drainage ditch is located along the eastern border. A retention basin is also located north of the subject property neighboring Tractor Supply.

## 5.12. STRESSED VEGETATION

No stressed vegetation was observed during site reconnaissance.

## 5.13. WATER, WASTEWATER, AND WELLS

The subject property is serviced by city water and sewer.

## 5.14. PHYSICAL SETTING ANALYSIS

### 5.14.1 TOPOGRAPHY

The “Gainesville, Alachua County, Florida” USGS topographic quadrangle maps were reviewed in relation to the physical setting of the subject property and possible migrating petroleum products and/or hazardous substances. The subject property is approximately 175 feet above sea level with the topographic gradient slightly decreasing to the south.

## 5.15. OTHER CONDITIONS OF CONCERN

The subject property has operated as a convenience store and gasoline station since the mid-**1980’s**. **Following a petroleum discharge, assessment has been performed** and sampling is ongoing. No additional conditions of concern were noted at the subject property during this Phase I Environmental Site Assessment.

## 6.0 DATA GAPS

Historical records could not identify the use of the subject property at five-year intervals back to 1940, therefore a data failure occurred. It does not appear that the data gaps were significant. Please see Section 2.3 regarding data gaps.

## 7.0 FINDINGS AND CONCLUSIONS

LONGLEAF ENVIRONMENTAL CONSULTING has performed a Phase I Environmental Site Assessment in conformance with the scope and limitations of ASTM E1527-13 Standard Practice for Environmental Assessments at the SUNOCO located at 5310 13<sup>TH</sup> Street, aka BP/Kangaroo Express in Gainesville, Florida as described in Section 3.1, Appendix 7.2 and 7.3. Any exceptions to or deletions from this practice are described in Sections 2.2, 2.3 and 2.4 of this report.



# LONGLEAF ENVIRONMENTAL

This assessment has revealed evidence of a recognized environmental condition in connection with the property.

According to records reviewed, the subject property had been in use as a gas station from approximately 1985 until 2021 when storage tanks and dispensers were removed. The property has an active FDEP work order to perform an assessment to determine if lead is present in the soil and groundwater at the subject property. This assessment is to be paid for under a 70% /30% cost-share agreement with the Florida Department of Environmental Protection, (FDEP). A former owner of the property, The Pantry/Circle K has been identified as the party responsible for this discharge. That party has paid for 30% of the assessment costs associated with prior discharge(s) and is expected to continue to pay for their portion of the costs associated with assessment and remediation at the property.

Based on the information presented above, LONGLEAF recommends confirmation in writing that The Pantry/Circle K will continue to pay for their portion of costs associated with assessment and remediation until the discharge(s) are granted No Further Assessment/Site Rehabilitation Completion Order by FDEP.

## 8.0 OPINION

Based on the information presented in this report, it is in the opinion of LONGLEAF ENVIRONMENTAL CONSULTING that the conditions present during the site reconnaissance, historical records review and/or regulatory records warrants further evaluation at this time.

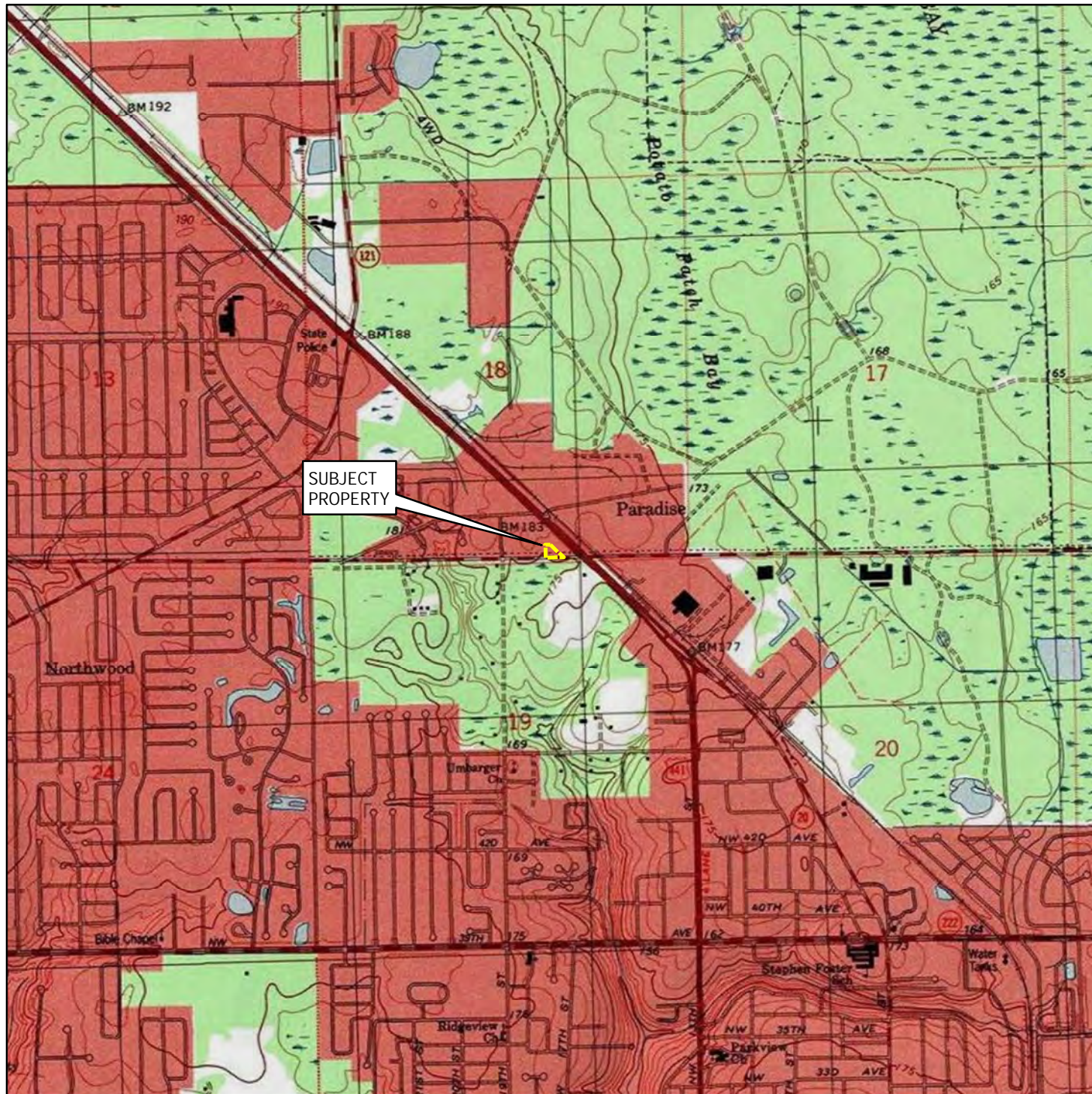
Respectfully Submitted,

Kurt W. Howell  
Principal Environmental Scientist  
LONGLEAF ENVIRONMENTAL CONSULTING



LONGLEAF ENVIRONMENTAL

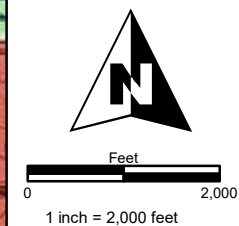
FIGURE 1:  
TOPOGRAPHIC MAP



TOPOGRAPHIC MAP  
2022-119  
PHASE I ESA  
**SUNOCO**  
**5310 NW 13TH STREET**  
GAINESVILLE, ALACHUA COUNTY, FL 32653

### LEGEND

 Subject Property



SECTION 18, TOWNSHIP 9 SOUTH, RANGE 20 EAST

© OpenStreetMap (and) contributors, CC-BY-SA  
Copyright: © 2013 National Geographic Society, i-cubed



LONGLEAF ENVIRONMENTAL

FIGURE 2:  
AERIAL PHOTOGRAPH  
(SITE MAP)

TEXAS TRAILERS  
SALES & SERVICE

CALIBER  
COLLISION

BAKER  
DISTRIBUTING  
FLORIDA  
COOLING SUPPLY

WOODS

SUNOCO  
FOOD MART

NW 13TH STREET

HOLTON  
AUTOMOTIVE

NW 53RD AVENUE

WOODS

SUBWAY

WOODS

NW 19TH STREET

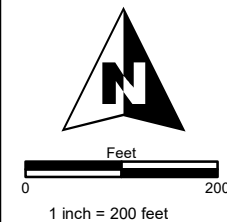
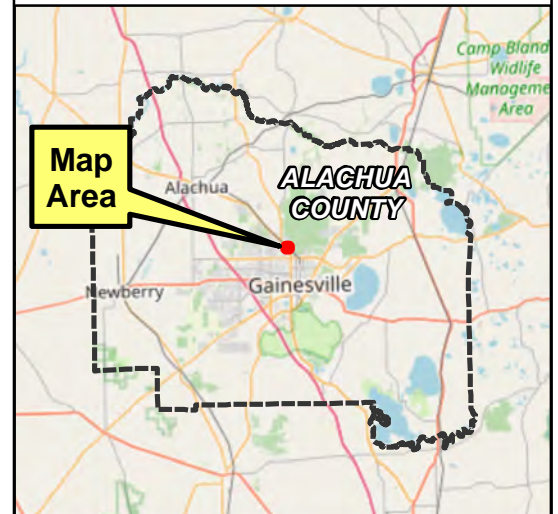
HOME DEPOT

Waffle  
HOUSE

SITE MAP  
2022-119  
PHASE I ESA  
**SUNOCO**  
**5310 NW 13TH STREET**  
GAINESVILLE, ALACHUA COUNTY, FL 32653

## LEGEND

 Subject Property



## REFERENCE:

© OpenStreetMap (and) contributors, CC-BY-SA  
Source: Esri, DigitalGlobe, GeoEye, Earthstar Geographics,  
CNES/Airbus DS, USDA, USGS, AeroGRID, IGN, and the GIS  
User Community



LONGLEAF ENVIRONMENTAL


# APPENDIX 1: TITLE INFORMATION & LEGAL DESCRIPTION

[Sign Up for Property Watch](#)

## Parcel Summary

**Parcel ID** 07882-012-001  
**Prop ID** 73028  
**Location Address** 5310 NW 13TH ST  
 GAINESVILLE, FL 32653  
**Neighborhood/Area** 441 N COMMERCIAL (324418.50)  
**Subdivision**  
**Brief Legal Description\*** COM SW COR SEC S 89 DEG E ALG S LINE SEC 3094.87 FT N 150 FT S 89 DEG E 215.22 FT TO POB  
 CONT E 251.97 FT TO WLY R/W LINE US 441 N 45 DEG W ALG R/W LINE 251.18 FT N 89 DEG W  
 71.78 FT S 175 FT TO POB OR 4832/0149  
 (Note: \*The Description above is not to be used on legal documents.)  
**Property Use Code** STORES (01100)  
**Sec/Twp/Rng** 18-09-20  
**Tax District** GAINESVILLE (District 3600)  
**Millage Rate** 22.0137  
**Acreage** 0.650  
**Homestead** N

[View Map](#)



## Owner Information

SUPER AMERICA 1 LLC  
 809 N MAIN ST  
 GAINESVILLE, FL 32601

## Valuation

	2021 Certified Values	2020 Certified Values	2019 Certified Values	2018 Certified Values	2017 Certified Values
Improvement Value	\$242,614	\$177,448	\$179,954	\$200,200	\$203,000
Land Value	\$651,222	\$127,413	\$127,413	\$127,400	\$127,400
Land Agricultural Value	\$0	\$0	\$0	\$0	\$0
Agricultural (Market) Value	\$0	\$0	\$0	\$0	\$0
Just (Market) Value	\$893,836	\$304,861	\$307,367	\$327,600	\$330,400
Assessed Value	\$893,836	\$304,861	\$307,367	\$327,600	\$330,400
Exempt Value	\$0	\$0	\$0	\$0	\$0
Taxable Value	\$893,836	\$304,861	\$307,367	\$327,600	\$330,400
Maximum Save Our Homes Portability	\$0	\$0	\$0	\$0	\$0

"Just (Market) Value" description - This is the value established by the Property Appraiser for ad valorem purposes. This value does not represent anticipated selling price.

## TRIM Notice

[2021 TRIM Notice \(PDF\)](#)

## Land Information

Land Use	Land Use Desc	Acres	Square Feet	Eff. Frontage	Depth	Zoning
1410	CONVENIENCE STORE	0.65	28314	0	0	BA

## Building Information

<b>Type</b>	SUPERMARKET NBHD/CONV	<b>Heat</b>	04-ELECTRIC
<b>Total Area</b>	2,808	<b>HC&amp;V</b>	04-FORCED AIR
<b>Heated Area</b>	2,165	<b>HVAC</b>	04-ROOF TOP AIR
<b>Exterior Walls</b>	18-CEMENT BRICK; 27-PRE-FINSH METL	<b>Bathrooms</b>	
<b>Interior Walls</b>	05-DRYWALL	<b>Bedrooms</b>	
<b>Roofing</b>	04-TAR & GRAVEL	<b>Total Rooms</b>	4-Rooms
<b>Roof Type</b>	09-RIGID FR/JOIST	<b>Stories</b>	1.0
<b>Frame</b>	03-MASONRY	<b>Actual Year Built</b>	1985
<b>Floor Cover</b>	15-HARD TILE	<b>Effective Year Built</b>	2010

<b>Type</b>	SOH MISC	<b>Heat</b>	
<b>Total Area</b>	22,118	<b>HC&amp;V</b>	
<b>Heated Area</b>		<b>HVAC</b>	
<b>Exterior Walls</b>		<b>Bathrooms</b>	
<b>Interior Walls</b>		<b>Bedrooms</b>	
<b>Roofing</b>		<b>Total Rooms</b>	
<b>Roof Type</b>		<b>Stories</b>	1.0
<b>Frame</b>		<b>Actual Year Built</b>	0
<b>Floor Cover</b>		<b>Effective Year Built</b>	1985

Sub Area

Type	Description	Sq. Footage	Quality	Imprv Use	Imprv Use Descr	Value
BAS	BASE AREA	2,165	3	4300	SUPERMARKET NBHD/CONV	\$151,145
FST	FINISHED STORAGE	204	3	4300	SUPERMARKET NBHD/CONV	\$7,122
FST	FINISHED STORAGE	439	3	4300	SUPERMARKET NBHD/CONV	\$15,326

Type	Description	Sq. Footage	Quality	Imprv Use	Imprv Use Descr	Value
3800	DRIVE/WALK	2,160		C1	COMM	\$1,728
4420	LIGHTS	4		C1	COMM	\$1,300
4680	PAVING 1	19,906		C1	COMM	\$11,446
5021	SHED 1	48		C2	COMM	\$58

Sales

Sale Date	Sale Price	Instrument	Book	Page	Qualified	Vacant/Improved	Grantor	Grantee	Link to Official Records
10/22/2020	\$975,000	SD	4832	0149	01 - EXAMINATION OF DEED	Improved	REALTY INCOME PROPERTIES INC	SUPER AMERICA 1 LLC	<a href="#">Link (Clerk)</a>
5/7/1999	\$972,900	DD	2232	225	U - UNQUALIFIED	Improved	* LIL'CHAMP FOOD STORES INC	REALTY INCOME PROPERTIES INC	<a href="#">Link (Clerk)</a>
5/1/1998	\$1,200,000	WD	2167	990	U - UNQUALIFIED	Improved	* REMBERT DAVIS M JR TRUSTEE	* LIL'CHAMP FOOD STORES INC	<a href="#">Link (Clerk)</a>
5/1/1998	\$100	QD	2167	988	U - UNQUALIFIED	Improved	* REMBERT DAVIS M REMBERT JR (	* REMBERT DAVIS M JR TRUSTEE	<a href="#">Link (Clerk)</a>
6/30/1989	\$100	QD	1740	1335	U - UNQUALIFIED	Improved		* REMBERT DAVIS M REMBERT JR (	<a href="#">Link (Clerk)</a>
3/1/1985	\$146,000	QD	1589	1936	Q - QUALIFIED	Improved		* UNASSIGNED	<a href="#">Link (Clerk)</a>
1/1/1984	\$100	QD	1551	53	U - UNQUALIFIED	Vacant		* UNASSIGNED	<a href="#">Link (Clerk)</a>
7/1/1983	\$39,000	WD	1551	51	U - UNQUALIFIED	Vacant		* UNASSIGNED	<a href="#">Link (Clerk)</a>

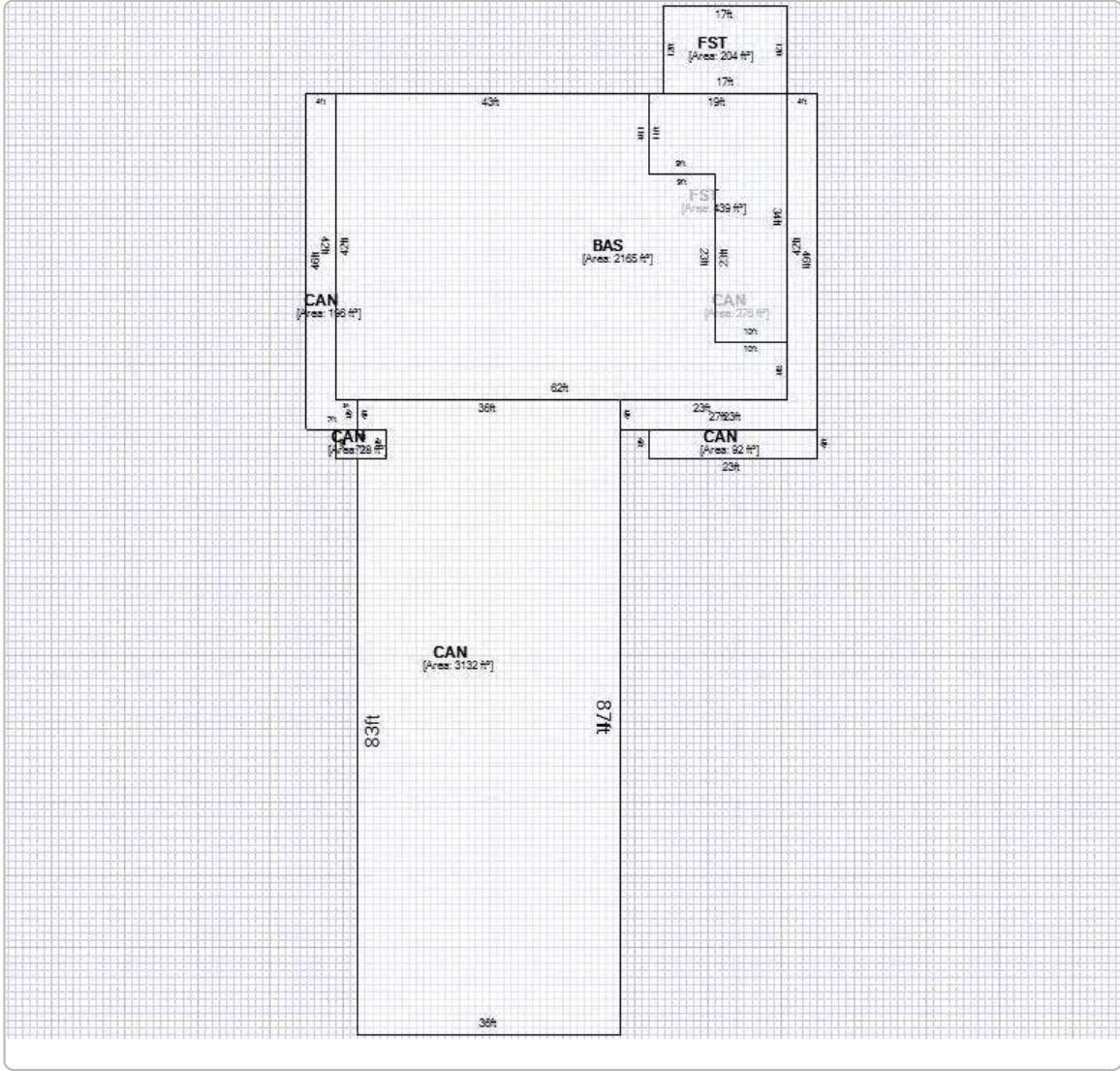
Official Public Records information is provided by the Alachua County Clerk's Office. Clicking on these links will direct you to their web site displaying the document details for this specific transaction.

Permits

Permit Number	Type	Primary	Active	Issue Date	Value
21-07405	MECHANICAL	Yes	No	10/11/2021	\$0
21-04794	MISCELLANEOUS	Yes	No	7/19/2021	\$66,000
13-06579	SIGN PERMIT	Yes	No	3/24/2014	\$2,520
12-03348	COMM REMODEL PERMIT	Yes	No	12/10/2012	\$20,000
GV-10-325	SIGN PERMIT	Yes	No	2/12/2010	\$250
09-4200	MISCELLANEOUS	Yes	No	8/25/2009	\$123,641
04-02572	REMODEL SFD	Yes	No	4/16/2004	\$30,000
96-09445	FUEL TANK PERMIT	Yes	No	1/3/1997	\$0
96-03444	MECHANICAL	Yes	No	5/16/1996	\$2,800
93-02267	COMM REMODEL PERMIT	Yes	No	4/21/1993	\$10,000

Our permitting information is pulled from the Alachua County Permitting Offices. Permitting information shown here is all the Property Appraiser has on file for this property. Any detailed questions about permits should be directed to the Permitting Offices.

Sketches



## Map



## Photos

**No data available for the following modules:** Extra Features.

This web application and the data herein is prepared for the inventory of real property found within Alachua County and is compiled from recorded deeds, plats, and other public records and data. Users of this web application and the data herein are hereby notified that the aforementioned public primary information sources should be consulted for verification of the information. Alachua County Property Appraiser's Office assumes no legal responsibility for the information contained herein.

[User Privacy Policy](#)  
[GDPR Privacy Notice](#)

Last Data Upload: 4/14/2022, 6:01:35 AM

Developed by



Version 2.3.187



LONGLEAF ENVIRONMENTAL

# APPENDIX 2: REGULATORY DATABASE REPORT & DOCUMENTATION



## Government Records Report | 2020

Order Number: 43828

Report Generated: 08/12/2020

Project Name:

Project Number:

BP/Kangaroo Express Gas Station  
5310 NW 13th St  
Gainesville, FL 32653

---

2 Corporate Drive  
Suite 450  
Shelton, CT 06484  
Toll Free: 866-211-2028  
[www.envirositecorp.com](http://www.envirositecorp.com)

Section	Page
<u>Executive Summary</u>	<u>1</u>
<u>Executive Summary by Distance</u>	<u>2</u>
<u>Executive Summary by Database</u>	<u>5</u>
<u>Property Proximity Map</u>	<u>22</u>
<u>Area Map</u>	<u>23</u>
<u>Map Findings Summary</u>	<u>24</u>
<u>Map Findings</u>	<u>31</u>
<u>Unmappable Summary</u>	<u>299</u>
<u>Environmental Records Searched</u>	<u>300</u>
<u>Geological Landscape Section</u>	<u>323</u>
<u>Geological Landscape Section Soil Map</u>	<u>326</u>
<u>Geological Landscape Section Summary</u>	<u>327</u>
<u>Geological Findings Map</u>	<u>345</u>
<u>Geological Landscape Section Map Findings</u>	<u>346</u>
<u>Geological Landscape Section Map Findings Radon</u>	<u>400</u>
<u>Geological Landscape Records Searched</u>	<u>401</u>

## **Disclaimer - Copyright and Trademark Notice**

All information contained in this report are based on data available from various public, government and other sources and are based upon the best data available from those sources. The information available in this report may be available from other sources and is not exclusive or the exclusive property of EnviroSite Corporation.

NO WARRANTY EXPRESSED OR IMPLIED, IS MADE IN CONNECTION WITH THIS REPORT, INCLUDING WITHOUT LIMITATION, MERCHANTABILITY OR FITNESS FOR A PARTICULAR PURPOSE. ALL RISK IS ASSUMED BY USER AND EnviroSite assumes no liability for faulty or inaccurate information. The Reports may utilize a variety of public and other sources reasonably available to EnviroSite. EnviroSite cannot, and does not assure, warrant, guarantee or assume any liability for the correctness, comprehensiveness, timeliness or completeness of any of such information, nor is the information in any Report to be construed as legal advice with respect to environmental risks associated with any property. EnviroSite shall not be liable to anyone for any claims, causes of action, suits, damages, losses, costs and expenses (including, without limitation, attorneys' fees and costs) arising out of or caused by this report regardless of the acts, errors or omissions, or negligence of EnviroSite. Any damages shall be limited to the purchase price of the report.

Purchaser of the report accepts the report "As Is". The report is intended only to provide information only and should not be considered as providing any legal advice, prediction, forecast, or fact as to the environmental risk for any specific property. Reports are proprietary to EnviroSite, and contain copyrighted material and trademarks of EnviroSite. All other trademarks used herein are the property of their respective owners. All rights of EnviroSite as to the Reports are reserved.

Envirosite Corporation has conducted a search of all reasonably ascertainable records in accordance with EPA's AAI (40 CFR Part 312) requirements and the ASTM E-1527-13 Environmental Site Assessments standard.

## **SUBJECT PROPERTY INFORMATION:**

### **ADDRESS:**

BP/Kangaroo Express Gas Station  
5310 NW 13th St  
Gainesville, FL 32653

### **COORDINATES:**

Latitude (North):	29.703733 - 29°42'13.4"
Longitude (West):	-82.344877 - -82°20'41.6"
Universal Transverse Mercator:	Zone 17N
UTM X (Meters):	369900.00
UTM Y (Meters):	3286713.95

### **ELEVATION:**

Elevation:	179.055 ft. above sea level
------------	-----------------------------

## **USGS TOPOGRAPHIC MAP ASSOCIATED WITH SUBJECT PROPERTY:**

Subject Property Map: 29082-F3 Gainesville East, FL  
Most Recent Revision: 2018

<b>MAP ID</b>	<b>SITE NAME</b>	<b>ADDRESS</b>	<b>DATABASE(S)</b>	<b>RELATIVE ELEVATION</b>	<b>DIRECTION / DISTANCE</b>
<b>A1</b>	THE PANTRY #1304 DBA SPRINT #1304	5310 NW 13TH ST	CS - FL, DWM CONTAM - FL, FA 3 - FL, LUST - ...		SP
<b>A2</b>	SPRINT #1304	5310 NW 13TH ST	FACILITY LIST_ALACHUA COUNTY - FL		SP
<b>A3</b>	PANTRY KANGAROO #1304	5310 NW 13TH STREET	FACILITY LIST_ALACHUA COUNTY - FL		SP
<b>A4</b>	KANGAROO EXPRESS	5310 NW 13TH ST	GWIF - FL		SP
<b>A5</b>	CIRCLE K # 1304	5310 NW 13TH STREET	FACILITY LIST_ALACHUA COUNTY - FL		SP
<b>B6</b>	HOLTON AUTOMOTIVE	1720 NW 53RD AVE.	FACILITY LIST_ALACHUA COUNTY - FL	Higher	W / 0.020 mi.
<b>B7</b>	HOLTON AUTOMOTIVE	1720 NW 53RD AVE	FACILITY LIST_ALACHUA COUNTY - FL	Higher	W / 0.020 mi.
<b>B8</b>	JIFFY LUBE #1050	1720 NW 53RD AVE	FACILITY LIST_ALACHUA COUNTY - FL	Higher	W / 0.020 mi.
<b>B9</b>	SPRINT MANAGEMENT INC	1720 NW 53RD AVE	AST - FL, FA 3 - FL, UST - FL	Higher	W / 0.020 mi.
<b>B10</b>	SPRINT AUTO CARE	1720 NW 53RD AVE	ECHO, FACILITY LIST_ALACHUA COUNTY - FL, ...	Higher	W / 0.020 mi.
<b>B11</b>	KELLER CARPETS, INC	1730 NW 53RD AVE	FACILITY LIST_ALACHUA COUNTY - FL	Higher	W / 0.028 mi.
<b>12</b>	GRU LIFT STATION # 128	1693 NW 53RD AVENUE	FACILITY LIST_ALACHUA COUNTY - FL	Higher	S / 0.046 mi.
<b>C13</b>	WOMETCO VENDING	1611 NW 55TH PL	GWIF - FL	Higher	NE / 0.061 mi.
<b>C14</b>	SEARS SERVICE CENTER #8115	5401 NW 13TH ST	FACILITY LIST_ALACHUA COUNTY - FL	Higher	ENE / 0.075 mi.
<b>C15</b>	SEARS ROEBUCK & CO	5401 NW 13TH ST	UST - FL	Higher	ENE / 0.075 mi.
<b>C16</b>	SEARS #8115	5401 NW 13TH ST	ECHO, FRS, RCRA_NONGEN	Higher	ENE / 0.075 mi.
<b>D17</b>	SCOTTY'S	5440 NW 13TH ST	FACILITY LIST_ALACHUA COUNTY - FL	Higher	WNW / 0.090 mi.
<b>D18</b>	GAINESVILLE PLUMBING & BULDING ...	5440 NW 13TH ST	FACILITY LIST_ALACHUA COUNTY - FL	Higher	WNW / 0.090 mi.
<b>D19</b>	TRACTOR SUPPLY COMPANY #1888	5440 NW 13TH ST	ECHO, FRS, RCRA_VSQQ	Higher	WNW / 0.090 mi.
<b>E20</b>	TEXAS TRAILERS	1650 NW 55TH PL	FACILITY LIST_ALACHUA COUNTY - FL	Higher	N / 0.093 mi.
<b>E21</b>	TEXAS TRAILERS	1650 NW 55TH PLACE	FACILITY LIST_ALACHUA COUNTY - FL	Higher	N / 0.093 mi.
<b>E22</b>	HALE ENTERPRISES CARS & TRUCKS	1650 NW 55TH PL #B	FACILITY LIST_ALACHUA COUNTY - FL	Higher	N / 0.093 mi.
<b>23</b>	13TH STREET DRIVING RANGE	5200 NW 13TH ST	FACILITY LIST_ALACHUA COUNTY - FL	Lower	ESE / 0.098 mi.
<b>C24</b>	CHARLES BERG ENTERPRISES	1601 NW 55TH PLACE N	DWM CONTAM - FL, LUST - FL, UST - FL	Higher	NE / 0.098 mi.
<b>C25</b>	DIAMOND BRITE	1601 NW 55TH PL	FACILITY LIST_ALACHUA COUNTY - FL	Higher	NE / 0.098 mi.
<b>C26</b>	GAINESVILLE COLLISION INC	1601 NW 55TH PL	FACILITY LIST_ALACHUA COUNTY - FL	Higher	NE / 0.098 mi.
<b>C27</b>	JACK BUSBY'S CABINETS & FURNITURE	1601 NW 55TH PL	FACILITY LIST_ALACHUA COUNTY - FL	Higher	NE / 0.098 mi.
<b>C28</b>	CALIBER COLLISION	1601 NW 55TH PLACE	FACILITY LIST_ALACHUA COUNTY - FL	Higher	NE / 0.098 mi.
<b>C29</b>	CITY COLLISION	1601 NW 55TH PL	ECHO, FACILITY LIST_ALACHUA COUNTY - FL, ...	Higher	NE / 0.098 mi.
<b>C30</b>	CALIBER COLLISION CENTERS	1601 NW 55TH PL	ECHO, FRS, RCRA_VSQQ	Higher	NE / 0.098 mi.
<b>31</b>	WESTSIDE ANIMAL HOSPITAL	5508 NW 13TH ST	FACILITY LIST_ALACHUA COUNTY - FL	Higher	NW / 0.123 mi.
<b>C32</b>	SCENIC PRODUCTIONS	1611C NW 55TH PL	FACILITY LIST_ALACHUA COUNTY - FL	Higher	NE / 0.132 mi.
<b>C33</b>	GLOBAL HOSE & HYDRAULICS, INC	1611 C NW 55TH PLACE	FACILITY LIST_ALACHUA COUNTY - FL	Higher	NE / 0.132 mi.
<b>C34</b>	WOMETCO VENDING OF GAINESVILLE...	1611 NW 55TH PL	DWM CONTAM - FL, LUST - FL, UST - FL	Higher	NE / 0.132 mi.
<b>C35</b>	BERG ENTERPRISES / CHARLES	1611 NW 55TH PL	FACILITY LIST_ALACHUA COUNTY - FL	Higher	NE / 0.132 mi.
<b>C36</b>	WOMETCO VENDING	1611 NW 55TH PL	FACILITY LIST_ALACHUA COUNTY - FL	Higher	NE / 0.132 mi.
<b>C37</b>	BINNING'S PAN AMERICAN	1611 NW 55TH PL	FACILITY LIST_ALACHUA COUNTY - FL	Higher	NE / 0.132 mi.
<b>C38</b>	COMMUNICATION TECHNIQUES	1612 NW 55TH PL	FACILITY LIST_ALACHUA COUNTY - FL	Higher	NE / 0.132 mi.

<b>MAP ID</b>	<b>SITE NAME</b>	<b>ADDRESS</b>	<b>DATABASE(S)</b>	<b>RELATIVE ELEVATION</b>	<b>DIRECTION / DISTANCE</b>
<b>C39</b>	DIAL COMMUNICATIONS, INC.	1610 NW 55TH PL	FACILITY LIST_ALACHUA COUNTY - FL	Higher	NE / 0.134 mi.
<b>C40</b>	MASTEC	1610 NW 55TH PL	FACILITY LIST_ALACHUA COUNTY - FL	Higher	NE / 0.134 mi.
<b>C41</b>	MASTEC NORTH AMERICA INC	1610 NW 55TH PL	AST - FL, FA 3 - FL	Higher	NE / 0.138 mi.
<b>C42</b>	SCENIC PRODUCTIONS	1610 NW 55TH PL	ECHO, FRS, RCRA_NONGEN	Higher	NE / 0.138 mi.
<b>F43</b>	AAF6959	5214 NW 19TH ST	DEDB - FL	Lower	WSW / 0.146 mi.
<b>F44</b>	AAD7370	5210 NW 19TH ST	DEDB - FL	Lower	WSW / 0.156 mi.
<b>G45</b>	RED'S AUTO REPAIR SERVICE	1501 NW 55TH PL	FACILITY LIST_ALACHUA COUNTY - FL	Higher	NE / 0.163 mi.
<b>G46</b>	TEN LITTLE ENGINES	1501 NW 55TH PL	FACILITY LIST_ALACHUA COUNTY - FL	Higher	NE / 0.163 mi.
<b>H47</b>	THE HOME DEPOT	5150 NW 13TH ST	FACILITY LIST_ALACHUA COUNTY - FL	Lower	SE / 0.165 mi.
<b>H48</b>	THE HOME DEPOT STORE #1854	5150 NW 13TH ST	T 2 - FL	Lower	SE / 0.165 mi.
<b>H49</b>	THE HOME DEPOT STORE #1854	5150 NORTHWEST 13TH STREE...	T 2 - FL	Lower	SE / 0.165 mi.
<b>H50</b>	HOME DEPOT USA #1854	5150 NW 13TH ST	ECHO, FRS, RCRA_SQG, SQG - FL	Lower	SE / 0.165 mi.
<b>F51</b>	AAD7369	5126 NW 19TH ST	DEDB - FL	Lower	SW / 0.168 mi.
<b>I52</b>	SPECIAL TOUCH DETAIL	5601 NW 13TH ST	FACILITY LIST_ALACHUA COUNTY - FL	Higher	NNW / 0.172 mi.
<b>I53</b>	MISTER TRANSMISSION	5601 NW 13TH ST	FACILITY LIST_ALACHUA COUNTY - FL	Higher	NNW / 0.172 mi.
<b>I54</b>	V-TWIN CYCLE & TIRES, LLC	5601 NW 13TH ST	FACILITY LIST_ALACHUA COUNTY - FL	Higher	NNW / 0.172 mi.
<b>I55</b>	SHEA'S GLASS COMPANY	5601 NW 13TH STREET	FACILITY LIST_ALACHUA COUNTY - FL	Higher	NNW / 0.172 mi.
<b>I56</b>	ADOPT-A-CAR, LLC	5601 NW 13TH STREET	FACILITY LIST_ALACHUA COUNTY - FL	Higher	NNW / 0.172 mi.
<b>I57</b>	NORTH FLORIDA TRUCKS	5601 NW 13TH ST	FACILITY LIST_ALACHUA COUNTY - FL	Higher	NNW / 0.172 mi.
<b>I58</b>	DAVE'S AUTO & TRUCK REPAIR	5601 NW 13TH ST	FACILITY LIST_ALACHUA COUNTY - FL	Higher	NNW / 0.172 mi.
<b>I59</b>	NORTH FLORIDA TRUCK & SALES, INC	5601 NW 13TH ST	FACILITY LIST_ALACHUA COUNTY - FL	Higher	NNW / 0.172 mi.
<b>I60</b>	H & H AUTO	5601 NW 13TH ST	FACILITY LIST_ALACHUA COUNTY - FL	Higher	NNW / 0.172 mi.
<b>I61</b>	NORTH FLORIDA TRUCK & EQUIP.	5601 NW 13TH ST	FACILITY LIST_ALACHUA COUNTY - FL	Higher	NNW / 0.172 mi.
<b>I62</b>	TEXAS TRAILERS	5601 NW 13TH ST	ECHO, FRS, ICIS, NPDES - FL, PCS FACILITY, R...	Higher	NNW / 0.172 mi.
<b>J63</b>	OVALE USA ENTITIES INC	1622 N. W. 55TH PLACE	FACILITY LIST_ALACHUA COUNTY - FL	Higher	N / 0.183 mi.
<b>J64</b>	CAPTOZYME	1622 NW 55TH PLACE	FACILITY LIST_ALACHUA COUNTY - FL	Higher	N / 0.183 mi.
<b>F65</b>	AAD7368	5115 NW 19TH ST	DEDB - FL	Lower	SW / 0.188 mi.
<b>K66</b>	GAINESVILLE NEON & SIGNS, LLC	1405 NW 53RD AVENUE	FACILITY LIST_ALACHUA COUNTY - FL	Higher	E / 0.189 mi.
<b>K67</b>	MR. J'S PAINT & BODY	1500 NW 53RD AVENUE	FACILITY LIST_ALACHUA COUNTY - FL	Higher	E / 0.190 mi.
<b>K68</b>	SWAMP PAINT & BODY, LLC	1500 NW 53RD AVENUE	FACILITY LIST_ALACHUA COUNTY - FL	Higher	E / 0.190 mi.
<b>K69</b>	C + D TRANSMISSIONS	1500 NW 53RD AVENUE	FACILITY LIST_ALACHUA COUNTY - FL	Higher	E / 0.190 mi.
<b>K70</b>	CENTRAL FLORIDA TOWING	1500 NW 53RD AVENUE. BLDG...	FACILITY LIST_ALACHUA COUNTY - FL	Higher	E / 0.190 mi.
<b>K71</b>	BUDDY'S WELDING	1500 NW 53RD AVENUE. SUIT...	FACILITY LIST_ALACHUA COUNTY - FL	Higher	E / 0.190 mi.
<b>K72</b>	N & J AUTO SALES, INC.	1500 NW 53RD AVENUE. BUIL...	FACILITY LIST_ALACHUA COUNTY - FL	Higher	E / 0.190 mi.
<b>G73</b>	PORT O PORT INC	1506 NW 55TH PL	ECHO, FRS, RAATS, RCRA_SQG, SQG - FL	Higher	ENE / 0.191 mi.
<b>G74</b>	PORT-A-PORT	1506 NW 55TH PL	FACILITY LIST_ALACHUA COUNTY - FL	Higher	ENE / 0.191 mi.
<b>L75</b>	HOLLANDER HYDRAULICS	5516 NW 13TH ST	FACILITY LIST_ALACHUA COUNTY - FL	Higher	NW / 0.191 mi.
<b>L76</b>	HOLLANDERS HYDRAULICS	5516 NW 13TH ST	GWIF - FL	Higher	NW / 0.191 mi.

<u>MAP ID</u>	<u>SITE NAME</u>	<u>ADDRESS</u>	<u>DATABASE(S)</u>	<u>RELATIVE ELEVATION</u>	<u>DIRECTION / DISTANCE</u>
<b>G77</b>	COMMERCIAL METALS CO DBA CMC R...	1508 NW 55TH PL	AST - FL, FA 3 - FL, HIST AST - FL	Higher	ENE / 0.192 mi.
<b>G78</b>	SUN STATE RECYCLING INC	1508 NW 55TH PL	FACILITY LIST_ALACHUA COUNTY - FL	Higher	ENE / 0.192 mi.
<b>G79</b>	CMC RECYCLING	1508 NW 55TH PLACE	FACILITY LIST_ALACHUA COUNTY - FL	Higher	ENE / 0.192 mi.
<b>G80</b>	CMC RECYCLING - GAINESVILLE	1508 NW 55TH PLACE	T 2 - FL	Higher	ENE / 0.192 mi.
<b>G81</b>	SUNSTATE RECYCLING	1508 NW 55TH PL	SQG - FL	Higher	ENE / 0.192 mi.
<b>G82</b>	CMC RECYCLING	1508 NW 55TH PL	ECHO, HIST PCS ENF, ICIS, INACTIVE PCS, PCS...	Higher	ENE / 0.192 mi.
<b>G83</b>	CMC RECYCLING - GAINESVILLE	1508 NORTHWEST 55TH PLACE	SWRCY - FL	Higher	ENE / 0.192 mi.
<b>K84</b>	J.L.'S AUTOMOTIVE REPAIR	1540 NW 53RD AVE	FACILITY LIST_ALACHUA COUNTY - FL	Lower	E / 0.221 mi.
<b>K85</b>	NORTHWOOD TOWING & REPAIR	1540 NW 53RD AVE	FACILITY LIST_ALACHUA COUNTY - FL	Lower	E / 0.221 mi.
<b>K86</b>	DON'S AUTOMOTIVE	1540 NW 53RD AVE	FACILITY LIST_ALACHUA COUNTY - FL	Lower	E / 0.221 mi.
<b>K87</b>	GAINESVILLE AUTOMOTIVE AND PER...	1540 NW 53RD AVE	FACILITY LIST_ALACHUA COUNTY - FL	Lower	E / 0.221 mi.
<b>K88</b>	HERTZ RENTAL TRUCK	1540 NW 53RD AVE	FACILITY LIST_ALACHUA COUNTY - FL	Lower	E / 0.221 mi.
<b>K89</b>	DANKA BUSINESS SYSTEMS	1534 NW 53RD AVE	FACILITY LIST_ALACHUA COUNTY - FL	Lower	E / 0.223 mi.
<b>L90</b>	GOLDKIST	5719 NW 13TH ST	FACILITY LIST_ALACHUA COUNTY - FL	Higher	NW / 0.225 mi.
<b>L91</b>	L & S AUTO TRIM	5721 NW 13TH ST	FACILITY LIST_ALACHUA COUNTY - FL	Higher	NW / 0.227 mi.
<b>92</b>	WHITE'S AUTO DETAILING	5306 NW 20TH CT	FACILITY LIST_ALACHUA COUNTY - FL	Lower	W / 0.235 mi.
<b>G93</b>	U-PULL 'N SAVE	1508 NW 55TH PL	FACILITY LIST_ALACHUA COUNTY - FL	Lower	ENE / 0.237 mi.
<b>G94</b>	USA TOWING & RECOVERY	1508 NW 55TH PL	FACILITY LIST_ALACHUA COUNTY - FL	Lower	ENE / 0.237 mi.
<b>K95</b>	N & J PAINT & BODY SHOP	1500 NW 53RD AVE	FACILITY LIST_ALACHUA COUNTY - FL	Lower	E / 0.239 mi.
<b>K96</b>	GIVENS AUTO BODY	1500 NW 53RD AVE	FACILITY LIST_ALACHUA COUNTY - FL	Lower	E / 0.239 mi.
<b>K97</b>	N & J AUTO SALES	1500 NW 53RD AVENUE	FACILITY LIST_ALACHUA COUNTY - FL	Lower	E / 0.239 mi.
<b>K98</b>	CURT ANDERSON AUTO	1500 NW 53RD AVENUE	FACILITY LIST_ALACHUA COUNTY - FL	Lower	E / 0.239 mi.
<b>K99</b>	POPULAR IMPORTS	1500 NW 53RD AVENUE	FACILITY LIST_ALACHUA COUNTY - FL	Lower	E / 0.239 mi.
<b>K100</b>	C&R TRANSMISSIONS	1500 NW 53RD AVENUE	FACILITY LIST_ALACHUA COUNTY - FL	Lower	E / 0.239 mi.
<b>K101</b>	GIVEN'S PAINT & BODY	1500 NW 53RD AVE	RCRA_VSQG	Lower	E / 0.239 mi.
<b>M102</b>	WOODSCAPES INTERIORS INC	5111 NW 13TH STREET. SUIT...	FACILITY LIST_ALACHUA COUNTY - FL	Lower	ESE / 0.247 mi.
<b>M103</b>	MASSEY SERVICES INC.	5111 NW 13TH STREET. UNIT...	FACILITY LIST_ALACHUA COUNTY - FL	Lower	ESE / 0.247 mi.
<b>L104</b>	HOLLANDERS HYDRAULICS	5616 NW 13TH ST	DWM CONTAM - FL, LUST - FL, UST - FL	Higher	NW / 0.260 mi.
<b>N105</b>	S N G PAVEMENT MARKING	5010 NW 13TH ST	AST - FL, DWM CONTAM - FL, LAST - FL, LUST ...	Lower	SE / 0.347 mi.
<b>N106</b>	BARTLETT ROOFING	4923 NW 6TH ST	CS - FL, DWM CONTAM - FL, GWIF - FL, LUST - ...	Lower	SE / 0.396 mi.
<b>N107</b>	RN GAINESVILLE, LLC	4820 NW 13TH ST	SWRCY - FL	Lower	SE / 0.400 mi.
<b>N108</b>	NORTHPOINT INC	4710 NW 13TH ST	DWM CONTAM - FL, LUST - FL, UST - FL	Lower	SE / 0.433 mi.
<b>109</b>	FARMERS MUTUAL EXCHANGE SITE - FMX	4581 NW 6TH STREET	CS - FL, RESP PARTY - FL	Lower	SE / 0.684 mi.
<b>O110</b>	SUNOCO #0611-6008	4207 NW 13TH ST	CS - FL, DWM CONTAM - FL, FA 3 - FL, GWIF - ...	Lower	SSE / 0.821 mi.
<b>O111</b>	7-ELEVEN STORE #40324	4207 NW 13TH ST	CS - FL, DWM CONTAM - FL, FA 3 - FL, LUST - ...	Lower	SSE / 0.821 mi.
<b>P112</b>	PERMA-FIX OF FLORIDA INC	1940 NW 67TH PL	BRS, CORRACTS, LQG - FL, RCRA_LQG, RCRA_TSDF	Higher	NNW / 0.878 mi.
<b>P113</b>	PERMA-FIX OF FLORIDA INC (FKA) QU...	1940 NW 67TH PLACE	CS - FL	Higher	NNW / 0.878 mi.
<b>114</b>	INTERGROUP VIDEO SYSTEMS	2040 NW 67TH PL	CS - FL, DWM CONTAM - FL, FACILITY LIST_AL...	Higher	NNW / 0.908 mi.

**SUBJECT PROPERTY SEARCH RESULTS:**

The subject property was identified in the following records. For more information on this property, see Map Findings section on page 31.

<b><u>SITE</u></b>	<b><u>DATABASE(S)</u></b>	<b><u>EPA ID</u></b>
THE PANTRY #1304 DBA SPRINT #1304 5310 NW 13TH ST GAINESVILLE, FL 32606	CS - FL, DWM CONTAM - FL, FA 3 - FL, LUST - FL, UST - FL	N/R
UST - FL		
- ID: Facility ID 8518259	Status: OPEN	Date: N/A
- ID: Tank ID 1	Status: Removed from Site	Date: 01/01/1997
- ID: Tank ID 2	Status: Removed from Site	Date: 01/01/1997
- ID: Tank ID 3	Status: Removed from Site	Date: 01/01/1997
- ID: Tank ID 4	Status: Removed from Site	Date: 01/01/1997
<i>There are an additional 5 status records, see site details.</i>		
CS - FL		
- ID: 8518259	Status: ACTIVE	Date: 04/04/2003
LUST - FL		
- ID: Facility ID 8518259	Status: OPEN	Date: N/A
- ID: N/A	Status: CLEANUP NOT REQUIRED	Date: Status Date 04/12/2010
- ID: N/A	Status: RA ONGOING	Date: Status Date 11/04/2009
- ID: N/A	Status: RA ONGOING	Date: Status Date 10/07/2005
DWM CONTAM - FL		
- ID: Facility ID 8518259	Status: OPEN	Date: N/A
FA 3 - FL		
- ID: Facility ID 8518259	Status: OPEN	Date: Expiration Date 12/01/2019
- ID: Facility ID 8518259	Status: OPEN	Date: Expiration Date 12/01/2017
- ID: Facility ID 8518259	Status: OPEN	Date: Expiration Date 12/01/2016
- ID: Facility ID 8518259	Status: OPEN	Date: Expiration Date 11/01/2016
- ID: Facility ID 8518259	Status: OPEN	Date: Expiration Date 11/01/2015
<i>There are an additional 7 status records, see site details.</i>		
SPRINT #1304 5310 NW 13TH ST GAINESVILLE, FL 32605	FACILITY LIST_ALACHUA COUNTY - FL	N/R
FACILITY LIST_ALACHUA COUNTY - FL		
- ID: 0242	Status: N/A	Date: Closed Date 08/20/2012
PANTRY KANGAROO #1304 5310 NW 13TH STREET GAINESVILLE, FL 32605	FACILITY LIST_ALACHUA COUNTY - FL	N/R
FACILITY LIST_ALACHUA COUNTY - FL		
- ID: H1520	Status: N/A	Date: N/R
- ID: H1626	Status: N/A	Date: N/R
KANGAROO EXPRESS 5310 NW 13TH ST GAINESVILLE, FL 32606	GWIF - FL	N/R
CIRCLE K # 1304 5310 NW 13TH STREET GAINESVILLE, FL 32605	FACILITY LIST_ALACHUA COUNTY - FL	N/R
FACILITY LIST_ALACHUA COUNTY - FL		
- ID: H1520	Status: N/A	Date: N/R

**SEARCH RESULTS:****FEDERAL RCRA CORRACTS FACILITIES LIST**

CORRACTS: List of facilities where Resource Conservation and Recovery Act Corrective Action Program used to investigate and remediate hazardous releases **1 SITE FOUND WITHIN 1 MILE**

**EQUAL/HIGHER ELEVATION**

<u>MAP ID</u>	<u>SITE NAME</u>	<u>SITE ADDRESS</u>	<u>DIRECTION/DISTANCE</u>	<u>PAGE</u>
P112	PERMA-FIX OF FLORIDA INC	1940 NW 67TH PL	NNW / 0.878 mi.	214
	- ID: FLD980711071	Status: N/A	Date: N/A	
	- ID: ENTIRE FACILITY	Status: CA PROCESS IS TERMINATED	Date: 09/19/2006	
	- ID: ENTIRE FACILITY	Status: HUMAN EXPOSURES CONTROLLED DETERMINATION-YES, APPLICABLE AS OF THIS DATE	Date: 09/19/2006	
	- ID: ENTIRE FACILITY	Status: RELEASE TO GW CONTROLLED DETERMINATION-YES, APPLICABLE AS OF THIS DATE	Date: 09/19/2006	
	- ID: ENTIRE FACILITY	Status: REMEDY CONSTRUCTION- NO REMEDY CONSTRUCTED	Date: 09/19/2006	
There are an additional 10 status records, see site details.				

**FEDERAL RCRA GENERATORS LIST**

RCRA\_NONGEN: Resource Conservation and Recovery Act listing of licensed non-generators **3 SITES FOUND WITHIN .25 MILE**

**EQUAL/HIGHER ELEVATION**

<u>MAP ID</u>	<u>SITE NAME</u>	<u>SITE ADDRESS</u>	<u>DIRECTION/DISTANCE</u>	<u>PAGE</u>
B10	SPRINT AUTO CARE	1720 NW 53RD AVE	W / 0.020 mi.	50
	- ID: FLR000115568	Status: No Violation/Inspections	Date: N/A	
C16	SEARS #8115	5401 NW 13TH ST	ENE / 0.075 mi.	59
	- ID: FLR000094011	Status: No Violation/Inspections	Date: N/A	
C42	SCENIC PRODUCTIONS	1610 NW 55TH PL	NE / 0.138 mi.	94
	- ID: FLR000072389	Status: No Violation/Inspections	Date: N/A	

RCRA\_SQG: Resource Conservation and Recovery Act listing of licensed small quantity generators **3 SITES FOUND WITHIN .25 MILE**

**EQUAL/HIGHER ELEVATION**

<u>MAP ID</u>	<u>SITE NAME</u>	<u>SITE ADDRESS</u>	<u>DIRECTION/DISTANCE</u>	<u>PAGE</u>
I62	TEXAS TRAILERS	5601 NW 13TH ST	NNW / 0.172 mi.	121
	- ID: FLR000213595	Status: Listing - General	Date: Violation 12/02/2014 - Achieved Compliance 12/02/2014	
G73	PORT O PORT INC	1506 NW 55TH PL	ENE / 0.191 mi.	135
	- ID: FLD981479280	Status: Generators - General	Date: Violation 07/22/1986 - Achieved Compliance 01/15/1987	
	- ID: FLD981479280	Status: Generators - General	Date: Violation 01/09/1987 - Achieved Compliance 07/10/1987	
	- ID: FLD981479280	Status: No Violation/Inspections	Date: N/A	

**FEDERAL RCRA GENERATORS LIST (cont.)**RCRA\_SQG: Resource Conservation and Recovery Act listing of licensed small quantity generators **3 SITES FOUND WITHIN .25 MILE****LOWER ELEVATION**

<u>MAP ID</u>	<u>SITE NAME</u>	<u>SITE ADDRESS</u>	<u>DIRECTION/DISTANCE</u>	<u>PAGE</u>
H50	HOME DEPOT USA #1854	5150 NW 13TH ST	SE / 0.165 mi.	108
	- ID: FLR000139915	Status: No Violation/Inspections	Date: N/A	

RCRA\_VSQG: Resource Conservation and Recovery Act listing of licensed very small quantity generators. **4 SITES FOUND WITHIN .25 MILE****EQUAL/HIGHER ELEVATION**

<u>MAP ID</u>	<u>SITE NAME</u>	<u>SITE ADDRESS</u>	<u>DIRECTION/DISTANCE</u>	<u>PAGE</u>
D19	TRACTOR SUPPLY COMPANY #1888	5440 NW 13TH ST	WNW / 0.090 mi.	64
	- ID: FLR000215459	Status: No Violation/Inspections	Date: N/A	
C30	CALIBER COLLISION CENTERS	1601 NW 55TH PL	NE / 0.098 mi.	79
	- ID: FLR000041871	Status: No Violation/Inspections	Date: N/A	
G82	CMC RECYCLING	1508 NW 55TH PL	ENE / 0.192 mi.	155
	- ID: FLD984177196	Status: No Violation/Inspections	Date: N/A	

**LOWER ELEVATION**

<u>MAP ID</u>	<u>SITE NAME</u>	<u>SITE ADDRESS</u>	<u>DIRECTION/DISTANCE</u>	<u>PAGE</u>
K101	GIVEN'S PAINT & BODY	1500 NW 53RD AVE	E / 0.239 mi.	176
	- ID: FLD982107518	Status: Generators - Pre-transport	Date: Violation 03/21/1996 - Achieved Compliance 03/29/1996	
	- ID: FLD982107518	Status: TSD IS-Container Use and Management	Date: Violation 03/21/1996 - Achieved Compliance 04/16/1996	
	- ID: FLD982107518	Status: No Violation/Inspections	Date: N/A	

**STATE AND TRIBAL REGISTERED STORAGE TANK LISTS**AST - FL: Aboveground storage tank listing **3 SITES FOUND WITHIN .25 MILE****EQUAL/HIGHER ELEVATION**

<u>MAP ID</u>	<u>SITE NAME</u>	<u>SITE ADDRESS</u>	<u>DIRECTION/DISTANCE</u>	<u>PAGE</u>
B9	SPRINT MANAGEMENT INC	1720 NW 53RD AVE	W / 0.020 mi.	46
	- ID: Facility ID 8731732	Status: CLOSED	Date: N/A	
	- ID: Tank ID 4	Status: Removed from Site	Date: 02/09/2010	
	- ID: Tank ID 5	Status: Removed from Site	Date: 09/14/1999	
	- ID: Tank ID 6	Status: Removed from Site	Date: 02/09/2010	
C41	MASTEC NORTH AMERICA INC	1610 NW 55TH PL	NE / 0.138 mi.	92
	- ID: Facility ID 9802366	Status: CLOSED	Date: N/A	
	- ID: Tank ID 1	Status: Removed from Site	Date: 10/01/2003	
G77	COMMERCIAL METALS CO DBA CMC RECYCLING	1508 NW 55TH PL	ENE / 0.192 mi.	143
	- ID: Facility ID 9813098	Status: OPEN	Date: N/A	
	- ID: Tank ID 1	Status: In Service	Date: 03/01/2012	
	- ID: Tank ID 2	Status: In Service	Date: 03/01/2012	
	- ID: Tank ID 3	Status: In Service	Date: 03/01/2012	
	- ID: Tank ID 4	Status: In Service	Date: 03/01/2012	
	There is an additional 1 status record, see site details.			

**STATE AND TRIBAL REGISTERED STORAGE TANK LISTS (cont.)**HIST AST - FL: List of aboveground storage tank that are no longer in current agency list. **1 SITE FOUND WITHIN .25 MILE****EQUAL/HIGHER ELEVATION**

<u>MAP ID</u>	<u>SITE NAME</u>	<u>SITE ADDRESS</u>	<u>DIRECTION/DISTANCE</u>	<u>PAGE</u>
G77	COMMERCIAL METALS CO DBA CMC RECYCLING	1508 NW 55TH PL	ENE / 0.192 mi.	143
	- ID: Facility ID 9813098	Status: OPEN	Date: N/A	
	- ID: Tank ID 1	Status: In Service	Date: 03/01/2012	
	- ID: Tank ID 2	Status: In Service	Date: 03/01/2012	
	- ID: Tank ID 3	Status: In Service	Date: 03/01/2012	
	- ID: Tank ID 4	Status: In Service	Date: 03/01/2012	

UST - FL: Underground storage tank listing **5 SITES FOUND WITHIN .25 MILE****EQUAL/HIGHER ELEVATION**

<u>MAP ID</u>	<u>SITE NAME</u>	<u>SITE ADDRESS</u>	<u>DIRECTION/DISTANCE</u>	<u>PAGE</u>
B9	SPRINT MANAGEMENT INC	1720 NW 53RD AVE	W / 0.020 mi.	46
	- ID: Facility ID 8731732	Status: CLOSED	Date: N/A	
	- ID: Tank ID 1	Status: Removed from Site	Date: 01/24/1997	
	- ID: Tank ID 2	Status: Removed from Site	Date: 01/24/1997	
	- ID: Tank ID 3	Status: Removed from Site	Date: 01/24/1997	
C15	SEARS ROEBUCK & CO	5401 NW 13TH ST	ENE / 0.075 mi.	57
	- ID: Facility ID 8626790	Status: CLOSED	Date: N/A	
	- ID: Tank ID 1	Status: Removed from Site	Date: N/R	
	- ID: Tank ID 2	Status: Removed from Site	Date: N/R	
C24	CHARLES BERG ENTERPRISES	1601 NW 55TH PLACE N	NE / 0.098 mi.	70
	- ID: Facility ID 9101904	Status: CLOSED	Date: N/A	
	- ID: Tank ID 1	Status: Removed from Site	Date: 03/31/1991	
C34	WOMETCO VENDING OF GAINESVILLE INC	1611 NW 55TH PL	NE / 0.132 mi.	86
	- ID: Facility ID 8626894	Status: CLOSED	Date: N/A	
	- ID: Tank ID 1	Status: Removed from Site	Date: 08/31/1990	

**STATE- AND TRIBAL - EQUIVALENT CERCLIS**CS - FL: All cleanup sites in the state of Florida **7 SITES FOUND WITHIN 1 MILE****EQUAL/HIGHER ELEVATION**

<u>MAP ID</u>	<u>SITE NAME</u>	<u>SITE ADDRESS</u>	<u>DIRECTION/DISTANCE</u>	<u>PAGE</u>
P113	PERMA-FIX OF FLORIDA INC (FKA) QUADREX	1940 NW 67TH PLACE	NNW / 0.878 mi.	294
	- ID: 17680	Status: ACTIVE	Date: N/R	
114	INTERGROUP VIDEO SYSTEMS	2040 NW 67TH PL	NNW / 0.908 mi.	295
	- ID: 8626892	Status: ACTIVE	Date: 06/19/2012	

**LOWER ELEVATION**

<u>MAP ID</u>	<u>SITE NAME</u>	<u>SITE ADDRESS</u>	<u>DIRECTION/DISTANCE</u>	<u>PAGE</u>
N106	BARTLETT ROOFING	4923 NW 6TH ST	SE / 0.396 mi.	186
	- ID: 8626918	Status: ACTIVE	Date: 05/17/2004	
109	FARMERS MUTUAL EXCHANGE SITE - FMX	4581 NW 6TH STREET	SE / 0.684 mi.	193
	- ID: COM_370925	Status: ACTIVE	Date: 11/26/2018	

**STATE- AND TRIBAL - EQUIVALENT CERCLIS (cont.)**CS - FL: All cleanup sites in the state of Florida **7 SITES FOUND WITHIN 1 MILE****LOWER ELEVATION (cont.)**

<u>MAP ID</u>	<u>SITE NAME</u>	<u>SITE ADDRESS</u>	<u>DIRECTION/DISTANCE</u>	<u>PAGE</u>
O110	SUNOCO #0611-6008	4207 NW 13TH ST	SSE / 0.821 mi.	194
	- ID: 8500148	Status: ACTIVE	Date: 03/21/2003	
O111	7-ELEVEN STORE #40324	4207 NW 13TH ST	SSE / 0.821 mi.	202
	- ID: 8500148	Status: ACTIVE	Date: 03/21/2003	

**STATE RCRA GENERATORS LIST**SQG - FL: Listing of permitted small quantity hazardous waste generators **5 SITES FOUND WITHIN .25 MILE****EQUAL/HIGHER ELEVATION**

<u>MAP ID</u>	<u>SITE NAME</u>	<u>SITE ADDRESS</u>	<u>DIRECTION/DISTANCE</u>	<u>PAGE</u>
C29	CITY COLLISION	1601 NW 55TH PL	NE / 0.098 mi.	76
I62	TEXAS TRAILERS	5601 NW 13TH ST	NNW / 0.172 mi.	121
G73	PORT O PORT INC	1506 NW 55TH PL	ENE / 0.191 mi.	135
G81	SUNSTATE RECYCLING	1508 NW 55TH PL	ENE / 0.192 mi.	154

**LOWER ELEVATION**

<u>MAP ID</u>	<u>SITE NAME</u>	<u>SITE ADDRESS</u>	<u>DIRECTION/DISTANCE</u>	<u>PAGE</u>
H50	HOME DEPOT USA #1854	5150 NW 13TH ST	SE / 0.165 mi.	108

**STATE AND TRIBAL LEAKING STORAGE TANK LISTS**LAST - FL: Leaking Aboveground Storage Tank Listing **1 SITE FOUND WITHIN .5 MILE****LOWER ELEVATION**

<u>MAP ID</u>	<u>SITE NAME</u>	<u>SITE ADDRESS</u>	<u>DIRECTION/DISTANCE</u>	<u>PAGE</u>
N105	S N G PAVEMENT MARKING	5010 NW 13TH ST	SE / 0.347 mi.	183
	- ID: Facility ID 9047509	Status: OPEN	Date: N/A	
	- ID: N/A	Status: CLEANUP NOT REQUIRED	Date: 02/06/2009	

LUST - FL: Leaking underground storage tank sites listing **7 SITES FOUND WITHIN .5 MILE****EQUAL/HIGHER ELEVATION**

<u>MAP ID</u>	<u>SITE NAME</u>	<u>SITE ADDRESS</u>	<u>DIRECTION/DISTANCE</u>	<u>PAGE</u>
C24	CHARLES BERG ENTERPRISES	1601 NW 55TH PLACE N	NE / 0.098 mi.	70
	- ID: Facility ID 9101904	Status: CLOSED	Date: N/A	
	- ID: N/A	Status: CLEANUP NOT REQUIRED	Date: Status Date 05/29/2001	
C34	WOMETCO VENDING OF GAINESVILLE INC	1611 NW 55TH PL	NE / 0.132 mi.	86
	- ID: Facility ID 8626894	Status: CLOSED	Date: N/A	
	- ID: N/A	Status: NFA COMPLETE	Date: Status Date 09/13/2005	
L104	HOLLANDERS HYDRAULICS	5616 NW 13TH ST	NW / 0.260 mi.	180
	- ID: Facility ID 9101702	Status: CLOSED	Date: N/A	
	- ID: N/A	Status: NFA COMPLETE	Date: Status Date 03/08/2006	

**STATE AND TRIBAL LEAKING STORAGE TANK LISTS (cont.)**LUST - FL: Leaking underground storage tank sites listing **7 SITES FOUND WITHIN .5 MILE****LOWER ELEVATION**

<u>MAP ID</u>	<u>SITE NAME</u>	<u>SITE ADDRESS</u>	<u>DIRECTION/DISTANCE</u>	<u>PAGE</u>
N105	S N G PAVEMENT MARKING	5010 NW 13TH ST	SE / 0.347 mi.	183
	- ID: Facility ID 9047509	Status: OPEN	Date: N/A	
	- ID: N/A	Status: CLEANUP NOT REQUIRED	Date: Status Date 02/06/2009	
N106	BARTLETT ROOFING	4923 NW 6TH ST	SE / 0.396 mi.	186
	- ID: Facility ID 8626918	Status: CLOSED	Date: N/A	
	- ID: N/A	Status: CLEANUP NOT REQUIRED	Date: Status Date 12/19/2016	
N108	NORTHPOINT INC	4710 NW 13TH ST	SE / 0.433 mi.	191
	- ID: Facility ID 9202446	Status: CLOSED	Date: N/A	
	- ID: N/A	Status: SRCR COMPLETE	Date: Status Date 01/22/2009	

**LOCAL LISTS OF HAZARDOUS WASTE / CONTAMINATED SITES**DWM CONTAM - FL: Listing of known contaminated sites (primarily petroleum and drycleaning) **7 SITES FOUND WITHIN .5 MILE****EQUAL/HIGHER ELEVATION**

<u>MAP ID</u>	<u>SITE NAME</u>	<u>SITE ADDRESS</u>	<u>DIRECTION/DISTANCE</u>	<u>PAGE</u>
C24	CHARLES BERG ENTERPRISES	1601 NW 55TH PLACE N	NE / 0.098 mi.	70
	- ID: Facility ID 9101904	Status: CLOSED	Date: N/A	
C34	WOMETCO VENDING OF GAINESVILLE INC	1611 NW 55TH PL	NE / 0.132 mi.	86
	- ID: Facility ID 8626894	Status: CLOSED	Date: N/A	
L104	HOLLANDERS HYDRAULICS	5616 NW 13TH ST	NW / 0.260 mi.	180
	- ID: Facility ID 9101702	Status: CLOSED	Date: N/A	

**LOWER ELEVATION**

<u>MAP ID</u>	<u>SITE NAME</u>	<u>SITE ADDRESS</u>	<u>DIRECTION/DISTANCE</u>	<u>PAGE</u>
N105	S N G PAVEMENT MARKING	5010 NW 13TH ST	SE / 0.347 mi.	183
	- ID: Facility ID 9047509	Status: OPEN	Date: N/A	
N106	BARTLETT ROOFING	4923 NW 6TH ST	SE / 0.396 mi.	186
	- ID: Facility ID 8626918	Status: CLOSED	Date: N/A	
N108	NORTHPOINT INC	4710 NW 13TH ST	SE / 0.433 mi.	191
	- ID: Facility ID 9202446	Status: CLOSED	Date: N/A	

**LOCAL LISTS OF LANDFILL / SOLID WASTE DISPOSAL SITES**SWRCY - FL: Permitted recycling centers **2 SITES FOUND WITHIN .5 MILE****EQUAL/HIGHER ELEVATION**

<u>MAP ID</u>	<u>SITE NAME</u>	<u>SITE ADDRESS</u>	<u>DIRECTION/DISTANCE</u>	<u>PAGE</u>
G83	CMC RECYCLING - GAINESVILLE	1508 NORTHWEST 55TH PLACE	ENE / 0.192 mi.	163
	- ID: Facility ID 105604	Status: ACTIVE (A)	Date: N/A	

**LOCAL LISTS OF LANDFILL / SOLID WASTE DISPOSAL SITES (cont.)**SWRCY - FL: Permitted recycling centers **2 SITES FOUND WITHIN .5 MILE****LOWER ELEVATION**

<u>MAP ID</u>	<u>SITE NAME</u>	<u>SITE ADDRESS</u>	<u>DIRECTION/DISTANCE</u>	<u>PAGE</u>
N107	RN GAINESVILLE, LLC	4820 NW 13TH ST	SE / 0.400 mi.	190
	- ID: Facility ID 102109	Status: REGISTERED (R)	Date: N/A	
	- ID: Facility ID 102746	Status: INACTIVE (I)	Date: N/A	

**OTHER ASCERTAINABLE RECORDS**DEDB - FL: Drinking water wells contaminated with ethylene dibromide **4 SITES FOUND WITHIN .5 MILE****LOWER ELEVATION**

<u>MAP ID</u>	<u>SITE NAME</u>	<u>SITE ADDRESS</u>	<u>DIRECTION/DISTANCE</u>	<u>PAGE</u>
F43	AAF6959	5214 NW 19TH ST	WSW / 0.146 mi.	97
F44	AAD7370	5210 NW 19TH ST	WSW / 0.156 mi.	98
F51	AAD7369	5126 NW 19TH ST	SW / 0.168 mi.	113
F65	AAD7368	5115 NW 19TH ST	SW / 0.188 mi.	129

FACILITY LIST\_ALACHUA COUNTY - FL: Alachua county hazardous material facility list **75 SITES FOUND WITHIN .25 MILE****EQUAL/HIGHER ELEVATION**

<u>MAP ID</u>	<u>SITE NAME</u>	<u>SITE ADDRESS</u>	<u>DIRECTION/DISTANCE</u>	<u>PAGE</u>
B6	HOLTON AUTOMOTIVE	1720 NW 53RD AVE.	W / 0.020 mi.	44
	- ID: H1576	Status: N/A	Date: N/R	
B7	HOLTON AUTOMOTIVE	1720 NW 53RD AVE	W / 0.020 mi.	45
	- ID: H1583	Status: N/A	Date: Closed Date 10/03/2016	
B8	JIFFY LUBE #1050	1720 NW 53RD AVE	W / 0.020 mi.	45
	- ID: 0369-00	Status: N/A	Date: Closed Date 12/03/2009	
B10	SPRINT AUTO CARE	1720 NW 53RD AVE	W / 0.020 mi.	50
	- ID: 0369-01	Status: N/A	Date: Closed Date 07/12/2011	
B11	KELLER CARPETS, INC	1730 NW 53RD AVE	W / 0.028 mi.	55
	- ID: 7716	Status: N/A	Date: N/R	
12	GRU LIFT STATION # 128	1693 NW 53RD AVENUE	S / 0.046 mi.	55
	- ID: H2325	Status: N/A	Date: N/R	
C14	SEARS SERVICE CENTER #8115	5401 NW 13TH ST	ENE / 0.075 mi.	56
	- ID: 0314	Status: N/A	Date: Closed Date 05/20/2009	
D17	SCOTTY'S	5440 NW 13TH ST	WNW / 0.090 mi.	62
	- ID: 0857	Status: N/A	Date: Closed Date 06/08/2005	
D18	GAINESVILLE PLUMBING & BULDING MATERIALS	5440 NW 13TH ST	WNW / 0.090 mi.	63
	- ID: 0857-10	Status: N/A	Date: N/R	
E20	TEXAS TRAILERS	1650 NW 55TH PL	N / 0.093 mi.	67
	- ID: 0844-00	Status: N/A	Date: Closed Date 04/18/2008	

**OTHER ASCERTAINABLE RECORDS (cont.)**FACILITY LIST\_ALACHUA COUNTY - FL: Alachua county hazardous material facility list **75 SITES FOUND WITHIN .25 MILE****EQUAL/HIGHER ELEVATION (cont.)**

<u>MAP ID</u>	<u>SITE NAME</u>	<u>SITE ADDRESS</u>	<u>DIRECTION/DISTANCE</u>	<u>PAGE</u>
E21	TEXAS TRAILERS - ID: 0844-10	1650 NW 55TH PLACE Status: N/A	N / 0.093 mi. Date: N/R	68
E22	HALE ENTERPRISES CARS & TRUCKS - ID: 0844-01	1650 NW 55TH PL #B Status: N/A	N / 0.093 mi. Date: Closed Date 11/01/1993	69
C25	DIAMOND BRITE - ID: 1485-01	1601 NW 55TH PL Status: N/A	NE / 0.098 mi. Date: Closed Date 12/01/1999	73
C26	GAINESVILLE COLLISION INC - ID: 1485-10	1601 NW 55TH PL Status: N/A	NE / 0.098 mi. Date: Closed Date 02/02/2005	73
C27	JACK BUSBY'S CABINETS & FURNITURE - ID: 1485-00	1601 NW 55TH PL Status: N/A	NE / 0.098 mi. Date: Closed Date 03/01/1997	74
C28	CALIBER COLLISION - ID: H2074	1601 NW 55TH PLACE Status: N/A	NE / 0.098 mi. Date: N/R	75
C29	CITY COLLISION - ID: 1485-20	1601 NW 55TH PL Status: N/A	NE / 0.098 mi. Date: Closed Date 10/20/2016	76
31	WESTSIDE ANIMAL HOSPITAL - ID: 1353	5508 NW 13TH ST Status: N/A	NW / 0.123 mi. Date: Closed Date 10/04/2010	84
C32	SCENIC PRODUCTIONS - ID: 0347-10	1611C NW 55TH PL Status: N/A	NE / 0.132 mi. Date: Closed Date 11/07/2001	84
C33	GLOBAL HOSE & HYDRAULICS, INC - ID: H1079	1611 C NW 55TH PLACE Status: N/A	NE / 0.132 mi. Date: Closed Date 12/06/2010	85
C35	BERG ENTERPRISES / CHARLES - ID: 0347-02	1611 NW 55TH PL Status: N/A	NE / 0.132 mi. Date: N/R	88
C36	WOMETCO VENDING - ID: 0347-00	1611 NW 55TH PL Status: N/A	NE / 0.132 mi. Date: N/R	89
C37	BINNING'S PAN AMERICAN - ID: 0347-01	1611 NW 55TH PL Status: N/A	NE / 0.132 mi. Date: N/R	89
C38	COMMUNICATION TECHNIQUES - ID: 8409	1612 NW 55TH PL Status: N/A	NE / 0.132 mi. Date: N/R	90
C39	DIAL COMMUNICATIONS, INC. - ID: 1366-00	1610 NW 55TH PL Status: N/A	NE / 0.134 mi. Date: Closed Date 01/11/2000	91

**OTHER ASCERTAINABLE RECORDS (cont.)**FACILITY LIST\_ALACHUA COUNTY - FL: Alachua county hazardous material facility list **75 SITES FOUND WITHIN .25 MILE****EQUAL/HIGHER ELEVATION (cont.)**

<u>MAP ID</u>	<u>SITE NAME</u>	<u>SITE ADDRESS</u>	<u>DIRECTION/DISTANCE</u>	<u>PAGE</u>
C40	MASTEC - ID: 1366-10	1610 NW 55TH PL Status: N/A	NE / 0.134 mi. Date: Closed Date 01/29/2004	91
G45	RED'S AUTO REPAIR SERVICE - ID: 1282	1501 NW 55TH PL Status: N/A	NE / 0.163 mi. Date: Closed Date 09/15/2006	99
G46	TEN LITTLE ENGINES - ID: 1282-10	1501 NW 55TH PL Status: N/A	NE / 0.163 mi. Date: N/R	100
I52	SPECIAL TOUCH DETAIL - ID: 1571-02	5601 NW 13TH ST Status: N/A	NNW / 0.172 mi. Date: N/R	114
I53	MISTER TRANSMISSION - ID: 1571-21	5601 NW 13TH ST Status: N/A	NNW / 0.172 mi. Date: Closed Date 07/17/2006	115
I54	V-TWIN CYCLE & TIRES, LLC - ID: 1571-31	5601 NW 13TH ST Status: N/A	NNW / 0.172 mi. Date: Closed Date 11/07/2007	116
I55	SHEA'S GLASS COMPANY - ID: H1174	5601 NW 13TH STREET Status: N/A	NNW / 0.172 mi. Date: Closed Date 11/01/2011	116
I56	ADOPT-A-CAR, LLC - ID: H1239	5601 NW 13TH STREET Status: N/A	NNW / 0.172 mi. Date: Closed Date 11/01/2011	117
I57	NORTH FLORIDA TRUCKS - ID: 1571-20	5601 NW 13TH ST Status: N/A	NNW / 0.172 mi. Date: Closed Date 07/18/2006	118
I58	DAVE'S AUTO & TRUCK REPAIR - ID: 1571-11	5601 NW 13TH ST Status: N/A	NNW / 0.172 mi. Date: Closed Date 01/31/2005	118
I59	NORTH FLORIDA TRUCK & SALES, INC - ID: 1571-10	5601 NW 13TH ST Status: N/A	NNW / 0.172 mi. Date: N/R	119
I60	H & H AUTO - ID: 1571-01	5601 NW 13TH ST Status: N/A	NNW / 0.172 mi. Date: Closed Date 09/30/1997	120
I61	NORTH FLORIDA TRUCK & EQUIP. - ID: 1571-00	5601 NW 13TH ST Status: N/A	NNW / 0.172 mi. Date: Closed Date 09/30/1991	120
J63	OVALE USA ENTITIES INC - ID: H1856	1622 N. W. 55TH PLACE Status: N/A	N / 0.183 mi. Date: Closed Date 03/22/2016	128
J64	CAPTOZYME - ID: H2315	1622 NW 55TH PLACE Status: N/A	N / 0.183 mi. Date: N/R	128

**OTHER ASCERTAINABLE RECORDS (cont.)**FACILITY LIST\_ALACHUA COUNTY - FL: Alachua county hazardous material facility list **75 SITES FOUND WITHIN .25 MILE****EQUAL/HIGHER ELEVATION (cont.)**

<u>MAP ID</u>	<u>SITE NAME</u>	<u>SITE ADDRESS</u>	<u>DIRECTION/DISTANCE</u>	<u>PAGE</u>
K66	GAINESVILLE NEON & SIGNS, LLC - ID: H1649	1405 NW 53RD AVENUE Status: N/A	E / 0.189 mi. Date: N/R	130
K67	MR. J'S PAINT & BODY - ID: H1390	1500 NW 53RD AVENUE Status: N/A	E / 0.190 mi. Date: Closed Date 02/06/2012	130
K68	SWAMP PAINT & BODY, LLC - ID: H1480	1500 NW 53RD AVENUE Status: N/A	E / 0.190 mi. Date: Closed Date 06/26/2012	131
K69	C + D TRANSMISSIONS - ID: H1054	1500 NW 53RD AVENUE Status: N/A	E / 0.190 mi. Date: Closed Date 11/12/2009	132
K70	CENTRAL FLORIDA TOWING - ID: H1609	1500 NW 53RD AVENUE. BLDG 3 Status: N/A	E / 0.190 mi. Date: Closed Date 10/25/2016	133
K71	BUDDY'S WELDING - ID: H2309	1500 NW 53RD AVENUE. SUITE 3 Status: N/A	E / 0.190 mi. Date: N/R	133
K72	N & J AUTO SALES, INC. - ID: H2310	1500 NW 53RD AVENUE. BUILDING C Status: N/A	E / 0.190 mi. Date: N/R	134
G74	PORT-A-PORT - ID: 1644	1506 NW 55TH PL Status: N/A	ENE / 0.191 mi. Date: N/R	141
L75	HOLLANDER HYDRAULICS - ID: 0686	5516 NW 13TH ST Status: N/A	NW / 0.191 mi. Date: N/R	141
G78	SUN STATE RECYCLING INC - ID: 1326	1508 NW 55TH PL Status: N/A	ENE / 0.192 mi. Date: Closed Date 08/31/2010	149
G79	CMC RECYCLING - ID: H1278	1508 NW 55TH PLACE Status: N/A	ENE / 0.192 mi. Date: N/R	149
L90	GOLDKIST - ID: 0589	5719 NW 13TH ST Status: N/A	NW / 0.225 mi. Date: Closed Date 09/30/1996	168
L91	L & S AUTO TRIM - ID: 7478	5721 NW 13TH ST Status: N/A	NW / 0.227 mi. Date: N/R	169

**LOWER ELEVATION**

<u>MAP ID</u>	<u>SITE NAME</u>	<u>SITE ADDRESS</u>	<u>DIRECTION/DISTANCE</u>	<u>PAGE</u>
23	13TH STREET DRIVING RANGE - ID: 7373	5200 NW 13TH ST Status: N/A	ESE / 0.098 mi. Date: N/R	70
H47	THE HOME DEPOT - ID: 3968	5150 NW 13TH ST Status: N/A	SE / 0.165 mi. Date: N/R	101

**OTHER ASCERTAINABLE RECORDS (cont.)**FACILITY LIST\_ALACHUA COUNTY - FL: Alachua county hazardous material facility list **75 SITES FOUND WITHIN .25 MILE****LOWER ELEVATION (cont.)**

<u>MAP ID</u>	<u>SITE NAME</u>	<u>SITE ADDRESS</u>	<u>DIRECTION/DISTANCE</u>	<u>PAGE</u>
K84	J.L.'S AUTOMOTIVE REPAIR - ID: 1617-20	1540 NW 53RD AVE Status: N/A	E / 0.221 mi. Date: Closed Date 10/19/2016	164
K85	NORTHWOOD TOWING & REPAIR - ID: 3945	1540 NW 53RD AVE Status: N/A	E / 0.221 mi. Date: Closed Date 03/07/2017	165
K86	DON'S AUTOMOTIVE - ID: 1617-10	1540 NW 53RD AVE Status: N/A	E / 0.221 mi. Date: Closed Date 07/01/1996	165
K87	GAINESVILLE AUTOMOTIVE AND PERFORMANCE - ID: 1617-00	1540 NW 53RD AVE Status: N/A	E / 0.221 mi. Date: Closed Date 09/30/1991	166
K88	HERTZ RENTAL TRUCK - ID: 1617-01	1540 NW 53RD AVE Status: N/A	E / 0.221 mi. Date: Closed Date 11/21/2006	167
K89	DANKA BUSINESS SYSTEMS - ID: 1615	1534 NW 53RD AVE Status: N/A	E / 0.223 mi. Date: N/R	168
92	WHITE'S AUTO DETAILING - ID: 0996	5306 NW 20TH CT Status: N/A	W / 0.235 mi. Date: N/R	169
G93	U-PULL 'N SAVE - ID: 1799-10	1508 NW 55TH PL Status: N/A	ENE / 0.237 mi. Date: N/R	170
G94	USA TOWING & RECOVERY - ID: 1799-00	1508 NW 55TH PL Status: N/A	ENE / 0.237 mi. Date: Closed Date 09/30/1994	171
K95	N & J PAINT & BODY SHOP - ID: 1242	1500 NW 53RD AVE Status: N/A	E / 0.239 mi. Date: Closed Date 01/03/2006	171
K96	GIVENS AUTO BODY - ID: 1242-10	1500 NW 53RD AVE Status: N/A	E / 0.239 mi. Date: Closed Date 02/16/2009	172
K97	N & J AUTO SALES - ID: H1047	1500 NW 53RD AVENUE Status: N/A	E / 0.239 mi. Date: Closed Date 10/01/2015	173
K98	CURT ANDERSON AUTO - ID: H1171	1500 NW 53RD AVENUE Status: N/A	E / 0.239 mi. Date: N/R	174
K99	POPULAR IMPORTS - ID: H1543	1500 NW 53RD AVENUE Status: N/A	E / 0.239 mi. Date: Closed Date 05/07/2019	174
K100	C&R TRANSMISSIONS - ID: 1242-01	1500 NW 53RD AVENUE Status: N/A	E / 0.239 mi. Date: Closed Date 12/22/2008	175

**OTHER ASCERTAINABLE RECORDS (cont.)**FACILITY LIST\_ALACHUA COUNTY - FL: Alachua county hazardous material facility list **75 SITES FOUND WITHIN .25 MILE****LOWER ELEVATION (cont.)**

<u>MAP ID</u>	<u>SITE NAME</u>	<u>SITE ADDRESS</u>	<u>DIRECTION/DISTANCE</u>	<u>PAGE</u>
M102	WOODSCAPES INTERIORS INC	5111 NW 13TH STREET. SUITE C	ESE / 0.247 mi.	179
	- ID: H1110	Status: N/A	Date: N/R	
M103	MASSEY SERVICES INC.	5111 NW 13TH STREET. UNIT # C.	ESE / 0.247 mi.	180
	- ID: H1528	Status: N/A	Date: N/R	

GWIF - FL: Groundwater Monitoring sites that are inspected and monitored. **3 SITES FOUND WITHIN .25 MILE****EQUAL/HIGHER ELEVATION**

<u>MAP ID</u>	<u>SITE NAME</u>	<u>SITE ADDRESS</u>	<u>DIRECTION/DISTANCE</u>	<u>PAGE</u>
C13	WOMETCO VENDING	1611 NW 55TH PL	NE / 0.061 mi.	56
L76	HOLLANDERS HYDRAULICS	5516 NW 13TH ST	NW / 0.191 mi.	142

T 2 - FL: List of facilities that must submit an Emergency and Hazardous Chemical Inventory Form **3 SITES FOUND WITHIN .25 MILE****EQUAL/HIGHER ELEVATION**

<u>MAP ID</u>	<u>SITE NAME</u>	<u>SITE ADDRESS</u>	<u>DIRECTION/DISTANCE</u>	<u>PAGE</u>
G80	CMC RECYCLING - GAINESVILLE	1508 NW 55TH PLACE	ENE / 0.192 mi.	150

**LOWER ELEVATION**

<u>MAP ID</u>	<u>SITE NAME</u>	<u>SITE ADDRESS</u>	<u>DIRECTION/DISTANCE</u>	<u>PAGE</u>
H48	THE HOME DEPOT STORE #1854	5150 NW 13TH ST	SE / 0.165 mi.	102
H49	THE HOME DEPOT STORE #1854	5150 NORTHWEST 13TH STREET	SE / 0.165 mi.	105

Following sites were unable to be mapped.

<u>SITE NAME:</u>	<u>ADDRESS, CITY, ZIP:</u>	<u>DATABASE(S):</u>
--	NW 13TH STREET AT MW 74T..., GAINESVILLE	SPILLS - FL
AAD7321	4114 NW 13 ST	DEDB - FL
AAD7324	4306 N W 13TH ST	DEDB - FL
AAD7324	4308 B NW 13TH ST	DEDB - FL
AAD7324	4308-B NW 13 ST	DEDB - FL
AAD7324	4308-B NW 13TH ST	DEDB - FL
AAD7324	4308 NW 13TH STREET	DEDB - FL
AAD7325	4322 NW 13TH ST	DEDB - FL
AAD7368	5115 NW 19TH ST	DEDB - FL
AAD7369	5126 NW 19TH ST	DEDB - FL
AAD7370	5210 NW 19TH ST	DEDB - FL
AAD7370	5210 NW 19 ST	DEDB - FL
AAE3217	4525 SW 13TH ST	DEDB - FL
AAE5249	5129 NW 53RD AVE	DEDB - FL
AAF6569	5214 NW 19TH ST	DEDB - FL
AAF6970	9333 NW 13TH ST	DEDB - FL
AAF6970	9333 NW 13 ST	DEDB - FL
AAF6971	8717 NW 13TH ST	DEDB - FL

## Following sites were unable to be mapped. (cont.)

<u>SITE NAME:</u>	<u>ADDRESS, CITY, ZIP:</u>	<u>DATABASE(S):</u>
AAM6953	4237 NW 13TH STREET	DEDB - FL
AAM6956	4306 NW 13TH ST	DEDB - FL
AAM7001	30 SW 13 ST	DEDB - FL
AAN6605	9105 NW 13 ST	DEDB - FL
AAN6606	8921 NW 13 ST	DEDB - FL
AAN6607	8803 NW 13 ST	DEDB - FL
AAO0232	30 SW 13 ST	DEDB - FL
BER - TAMPA	2600 BLOCK OF NORTHWEST ..., GAINESVILLE	SPILLS - FL
COUNTY BUS SYSTEM	2600 BLOCK OF NORTHWEST ..., GAINESVILLE	SPILLS - FL
FLORIDA CONCRETE RECYCLING, INC	NW 53RD AVE, GAINESVILLE	FACILITY LIST_ALACHUA COUNTY - FL
RESPONSIBLE PARTY	GAINESVILLE SUN NEWSPAPE..., GAINESVILLE	SPILLS - FL
SOUTHWEST FLORIDA WATER MANAGEME...	2600 BLOCK OF NORTHWEST ..., GAINESVILLE	SPILLS - FL

**DATABASE(S) WITH NO MAPPED SITES:****FEDERAL RCRA NON-CORRACTS TSD FACILITIES LIST**

ARCHIVED RCRA TSDF	Archived Resource Conservation and Recovery Act: Treatment Storage and Disposal Facilities
RCRA_TSDF	Resource Conservation and Recovery Act: Treatment Storage and Disposal Facilities

**FEDERAL CERCLIS LIST**

CERCLIS NFRAP	Comprehensive Environmental Response Compensation and Liability Act No Further Remedial Action Planned
CERCLIS-HIST	Comprehensive Environmental Response Compensation and Liability Act
FEDERAL FACILITY	Federal Facility sites
SEMS_8R_ACTIVE SITES	Sites on SEMS Active Site Inventory
SEMS_8R_ARCHIVED SITES	Sites on SEMS Archived Site Inventory

**FEDERAL RCRA CORRACTS FACILITIES LIST**

HIST CORRACTS 2	Historical Hazardous Waste Corrective Action
-----------------	--

**FEDERAL DELISTED NPL SITE LIST**

DELISTED NPL	Delisted National Priority List
DELISTED PROPOSED NPL	Delisted proposed National Priority List
SEMS_DELETED NPL	Sites Deleted from National Priorities List

**FEDERAL LANDFILL AND/OR SOLID WASTE DISPOSAL SITE LISTS**

EPA LF MOP	EPA Landfill Methane Outreach Project Database
------------	--

**FEDERAL ERNS LIST**

ERNS	Emergency Response Notification System
------	--

**FEDERAL INSTITUTIONAL CONTROLS / ENGINEERING CONTROLS REGISTRIES**

FED E C	Engineering Controls
FED I C	Institutional Controls
RCRA IC_EC	RCRA sites with Institutional and Engineering Controls

**FEDERAL RCRA GENERATORS LIST**

HIST RCRA_CESQG	Historical Resource Conservation and Recovery Act_Conditionally Exempt Small Quantity Generators
HIST RCRA_LQG	Historical Resource Conservation and Recovery Act_Large Quantity Generators
HIST RCRA_NONGEN	Historical Resource Conservation and Recovery Act_Non Generators
HIST RCRA_SQG	Historical Resource Conservation and Recovery Act_Small Quantity Generators

**FEDERAL RCRA GENERATORS LIST (cont.)**

RCRA_LQG	Resource Conservation and Recovery Act_ Large Quantity Generators
----------	---

**FEDERAL NPL SITE LIST**

NPL	National Priority List
NPL EPA R1 GIS	GIS for EPA Region 1 NPL
NPL EPA R3 GIS	GIS for EPA Region 3 NPL
NPL EPA R6 GIS	GIS for EPA Region 6 NPL
NPL EPA R8 GIS	GIS for EPA Region 8 NPL
NPL EPA R9 GIS	GIS for EPA Region 9 NPL
PART NPL	Part National Priority List
PROPOSED NPL	Proposed National Priority List
SEMS_FINAL NPL	Sites included on the Final National Priorities List
SEMS_PROPOSED NPL	Sites Proposed to be Added to the National Priorities List

**STATE AND TRIBAL REGISTERED STORAGE TANK LISTS**

FEMA UST	FEMA Underground Storage Tanks
INDIAN UST R1	Underground Storage Tanks on Indian Land in EPA Region 1
INDIAN UST R10	Underground Storage Tanks on Indian Land in EPA Region 10
INDIAN UST R2	Underground Storage Tanks on Indian Land in EPA Region 2
INDIAN UST R4	Underground Storage Tanks on Indian Land in EPA Region 4
INDIAN UST R5	Underground Storage Tanks on Indian Land in EPA Region 5
INDIAN UST R6	Underground Storage Tanks on Indian Land in EPA Region 6
INDIAN UST R7	Underground Storage Tanks on Indian Land in EPA Region 7
INDIAN UST R8	Underground Storage Tanks on Indian Land in EPA Region 8
INDIAN UST R9	Underground Storage Tanks on Indian Land in EPA Region 9
AST_BROWARD COUNTY - FL	Broward County Aboveground Storage Tanks
HIST UST - FL	Historical Underground Storage Tanks
UST_BROWARD COUNTY - FL	Broward County Underground Storage Tanks
UST_MIAMI-DADE COUNTY - FL	Miami-Dade County Underground Storage Tanks

**STATE AND TRIBAL BROWNFIELD SITES**

TRIBAL BROWNFIELDS	Tribal Brownfields
BROWNFIELDS - FL	Brownfields
BROWNFIELDS_AREAS - FL	Brownfields

**STATE- AND TRIBAL - EQUIVALENT CERCLIS**

SHWS - FL	State hazardous waste sites
SITES - FL	The Sites List

**STATE INSTITUTIONAL CONTROLS / ENGINEERING CONTROLS REGISTRIES**

E C - FL	Engineering Controls
I C - FL	Institutional Controls

**STATE RCRA GENERATORS LIST**

HIST TSD - FL	Historical State Treatment Storage & Disposal Facility List
LQG - FL	State Large Quantity Generators
TRA - FL	State Hazardous Waste Transporters
TSD - FL	State Treatment Storage & Disposal Facilities

**STATE AND TRIBAL LEAKING STORAGE TANK LISTS**

INDIAN LUST R1	Leaking Underground Storage Tanks on Indian Land in EPA Region 1
INDIAN LUST R10	Leaking Underground Storage Tanks on Indian Land in EPA Region 10
INDIAN LUST R2	Leaking Underground Storage Tanks on Indian Land in EPA Region 2
INDIAN LUST R4	Leaking Underground Storage Tanks on Indian Land in EPA Region 4
INDIAN LUST R5	Leaking Underground Storage Tanks on Indian Land in EPA Region 5
INDIAN LUST R6	Leaking Underground Storage Tanks on Indian Land in EPA Region 6
INDIAN LUST R7	Leaking Underground Storage Tanks on Indian Land in EPA Region 7
INDIAN LUST R8	Leaking Underground Storage Tanks on Indian Land in EPA Region 8
INDIAN LUST R9	Leaking Underground Storage Tanks on Indian Land in EPA Region 9

**STATE AND TRIBAL LANDFILL AND/OR SOLID WASTE DISPOSAL SITE LISTS**

SWF/LF - FL	Solid Waste Facilities and Landfills
-------------	--------------------------------------

**STATE AND TRIBAL VOLUNTARY CLEANUP SITES**

VCP - FL	Voluntary Cleanup Program
----------	---------------------------

**LOCAL BROWNFIELD LISTS**

BROWNFIELDS-ACRES	EPA ACRES Brownfields
FED BROWNFIELDS	Federal Brownfields

**LOCAL LISTS OF HAZARDOUS WASTE / CONTAMINATED SITES**

FED CDL	DOJ Clandestine Drug Labs
US HIST CDL	Historical Clandestine Drug Labs
CS_BROWARD COUNTY - FL	Broward County Contaminated Sites
CS_MIAMI-DADE COUNTY - FL	Miami-Dade County Contaminated Sites
HAZMAT FACILITIES_BROWARD COUNTY - FL	Broward County Hazardous Material Facilities
RESP PARTY - FL	Responsible party waste cleanups - Open, Closed, Inactive

**RECORDS OF EMERGENCY RELEASE REPORTS**

HMIRS (DOT)	Hazardous Materials Information Reporting Systems
FUEL SPILL_MIAMI-DADE COUNTY - FL	Miami-Dade County Fuel Spills Cases
SPILLS - FL	Hazardous Material Logbook

**LOCAL LISTS OF LANDFILL / SOLID WASTE DISPOSAL SITES**

HIST INDIAN ODI R8	Historical Open Dump Inventory
INDIAN ODI R8	Open Dump Inventory
ODI	Open Dump Inventory
TRIBAL ODI	Indian Open Dump Inventory Sites
HIST SWRCY - FL	Historical Recycling Centers
SWF_MIAMI-DADE COUNTY - FL	Miami-Dade County Solid waste facilities

**LOCAL LAND RECORDS**

LIENS 2	CERCLA Lien Information
---------	-------------------------

**OTHER ASCERTAINABLE RECORDS**

AFS	Air Facility Systems
ALT FUELING	Alternative Fueling Stations
AST PBS	ASTs at Bulk Petroleum Terminals
BRS	Biennial Reporting Systems
CDC HAZDAT	Hazardous Substance Release and Health Effects Information
COAL ASH DOE	Coal Ash: Department of Energy
COAL ASH EPA	Coal Ash: Environmental Protection Agency
COAL GAS	Coal Gas Plants
CONSENT (DECREEES)	Superfund Consent Decree
CORRECTIVE ACTIONS_2020	Wastes - Hazardous Waste - Corrective Action
DEBRIS R5 LF	Disaster Debris Landfill Data
DEBRIS R5 SWRCY	Disaster Debris Recovery Data
DOD	Department of Defense
DOT OPS	Department of Transportation Office of Pipeline Safety
ECHO	EPA Enforcement and Compliance History Online
ENOI	Electronic Notice of Intent
EPA FUELS	EPA Fuels Registration, Reporting, and Compliance List
EPA OSC	EPA On-Site Coordinator
EPA WATCH	EPA Watch List
FA HWF	Financial Assurance for Hazardous Waste Facilities
FEDLAND	Federal Lands
FRS	Facility Index Systems
FTTS	FIFRA/TSCA Tracking System
FTTS INSP	FIFRA/TSCA Tracking System: Inspections
FUDS	Formerly Used Defense Sites
HIST AFS	Historical Air Facility Systems

**OTHER ASCERTAINABLE RECORDS (cont.)**

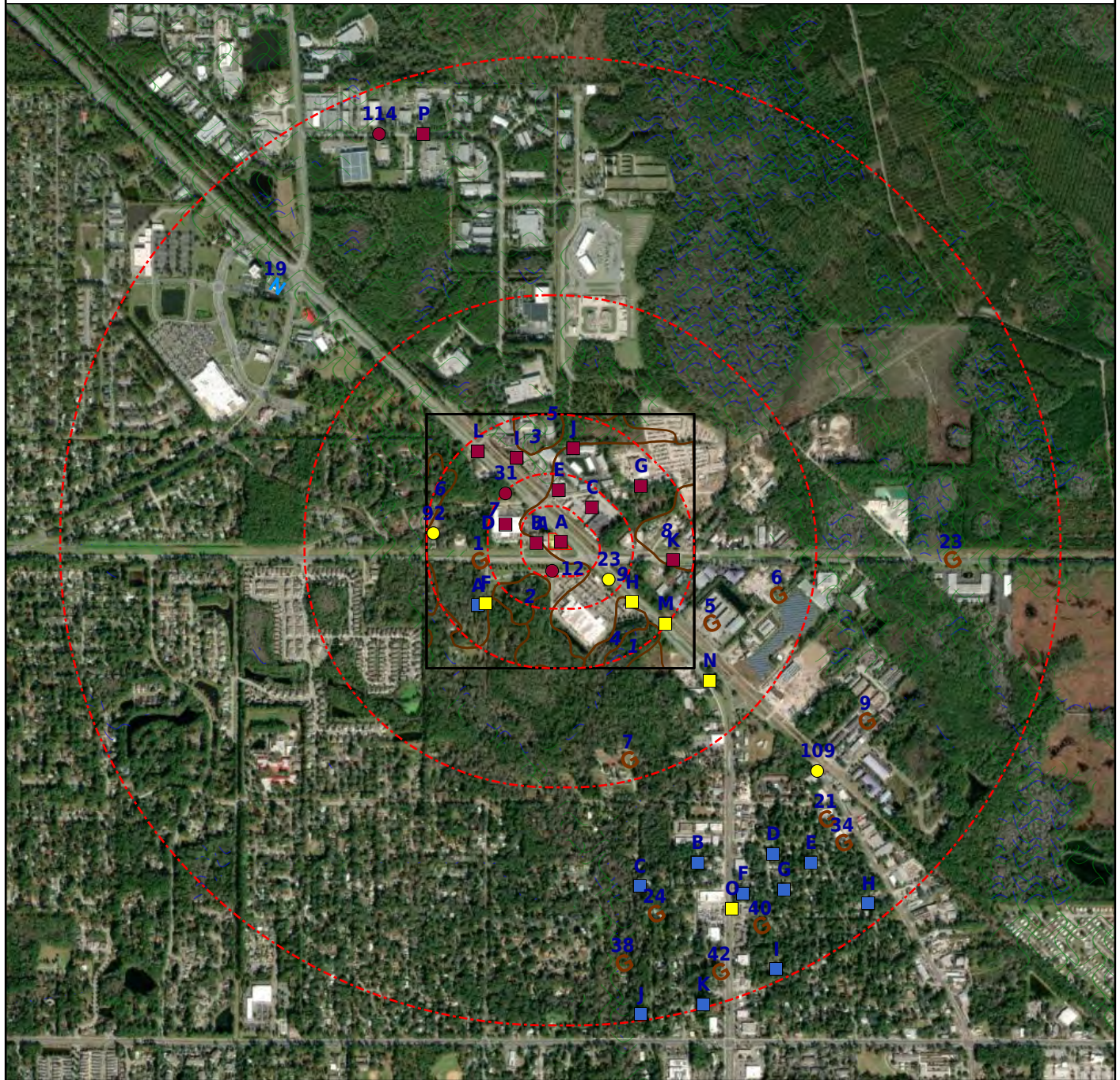
HIST AFS 2	Historical Air Facility Systems
HIST DOD	Department of Defense historical sites
HIST LEAD_SMELTER	Historical Lead Smelter Sites
HIST MLTS	Historical Material Licensing Tracking Systems
HIST PCB TRANS	Historical Polychlorinated Biphenyl (PCB) Facilities
HIST PCS ENF	Historical Enforced Permit Compliance Facilities
HIST PCS FACILITY	Historical Permit Compliance Facilities
HIST SSTS	Historical Section 7 Tracking Systems
HWC DOCKET	Hazardous Waste Compliance Docket
ICIS	Integrated Compliance Information System
INACTIVE PCS	Inactive Permit Compliance Facilities
INDIAN RESERVATION	Indian Reservations
LUCIS	Land Use Control Information Systems
LUCIS 2	Land Use Control Information Systems 2
MINES	Mines
MINES USGS	Mines list from USGS
MLTS	Material Licensing Tracking Systems
NPL AOC	Areas related to NPL remediation sites
NPL LIENS	National Priority List Liens
OSHA	Occupational Safety & Health Administration
PADS	PCB Activity Database Systems
PCB TRANSFORMER	Polychlorinated Biphenyl (PCB) Waste
PCS ENF	Enforced Permit Compliance Facilities
PCS FACILITY	Permit Compliance Facilities
RAATS	RCRA Administrative Action Tracking Systems
RADINFO	Radiation Information Systems
RMP	Risk Management Plans
ROD	Record of Decision
SCRD DRYCLEANERS	SCRD Drycleaners
SEMS_SMELTER	Sites on SEMS Potential Smelter Activity
SSTS	Section 7 Tracking Systems
STORMWATER	Storm Water Permits
TOSCA-PLANT	Toxic Substance Control Act: Plants
TRIS	Toxic Release Inventory Systems
UMTRA	Uranium Mill Tailing Sites
VAPOR	EPA Vapor Intrusion
AIRS - FL	Air Permitted Facilities
AIRS_MIAMI-DADE COUNTY - FL	Miami-Dade County Air permits
CAP_MIAMI-DADE COUNTY - FL	Miami-Dade County Construction air permits
CATTLE DIPPING VATS - FL	Cattle Dipping Vats
COAL ASH - FL	COAL ASH
DAYCARE - FL	Daycares
DRYCLEANERS - FL	Drycleaners
ENF_MIAMI-DADE COUNTY - FL	Miami-Dade County enforcement
FA 1 - FL	Financial Assurance 1
FA 2 - FL	Financial Assurance 2
FF TANKS - FL	Federal Facility Tank Listing
GTO_MIAMI-DADE COUNTY - FL	Miami-Dade County Grease traps
GWCA - FL	Ground water contaminated areas
GWP_MIAMI-DADE COUNTY - FL	Miami-Dade County Water Quality permits
HAZ WASTE_MIAMI-DADE COUNTY - FL	Miami-Dade County Hazardous Waste Sites
HIST CAP_MIAMI-DADE COUNTY - FL	Historical Miami-Dade County Construction air permits
HIST CATTLE DIPPING VATS - FL	Historical Cattle Dipping Vats
HIST DEDB - FL	Historical Ethylene Dibromide
HIST FF TANKS - FL	Historical Federal Facility Tank Listing
HIST MINES - FL	State mine records
IW SQG_MIAMI-DADE COUNTY - FL	Miami-Dade County Industrial waste small quantity generators
IW_MIAMI-DADE COUNTY - FL	Miami-Dade County Industrial waste permits

**OTHER ASCERTAINABLE RECORDS (cont.)**

IWP_MIAM-DADE COUNTY - FL	Miami-Dade County Industrial waste pretreatment facilities
LWT_MIAM-DADE COUNTY - FL	Miami-Dade County Liquid Waste Transporters
MINES - FL	State mine records
MOP_MIAM-DADE COUNTY - FL	Miami-Dade County Marine Facilities Operating Permit
MRE_MIAM-DADE COUNTY - FL	Miami-Dade County Maimi River Enforcement
NPDES - FL	State Wastewater and NPDES Permits
PRIORITY CLEANERS - FL	Drycleaner Priority Ranking List
SIS - FL	Site investigation section sites
UIC - FL	Underground Injection Wells
VIOLATION_BROWARD COUNTY - FL	Broward County Violation Notices
WASTEWATER - FL	Wastewater Facilities

SUBJECT NAME: BP/Kangaroo Express Gas Station  
 ADDRESS: 5310 NW 13th St, Gainesville, FL, 32653  
 LAT/LONG: 29.703733 / -82.344877

PREPARED FOR: Land Environmental Group  
 ORDER #: 43828  
 REPORT DATE: August 12, 2020



- |   |   |  |  |
|---|---|--|--|
| <ul style="list-style-type: none"> <li>Subject Property</li> <li>CDC HAZDAT (No Data)</li> <li>Federal Lands (No Data)</li> <li>Historical DOD (No Data)</li> </ul> | <ul style="list-style-type: none"> <li>Equal/Higher Elevation</li> <li>Department of Defense (No Data)</li> <li>FEMA FloodZone 100</li> <li>Indian Reservation (No Data)</li> </ul> | <ul style="list-style-type: none"> <li>Lower Elevation</li> <li>DFIRM Floodzone 100</li> <li>FEMA FloodZone 500 (No Data)</li> <li>National Priority List (No Data)</li> </ul> | <ul style="list-style-type: none"> <li>Brownfields Areas (No Data)</li> <li>DFIRM Floodzone 500 (No Data)</li> <li>Ground Water Contaminants (No Data)</li> <li>NWI</li> </ul> |
|---|---|--|--|

SUBJECT NAME: BP/Kangaroo Express Gas Station  
 ADDRESS: 5310 NW 13th St, Gainesville, FL, 32653  
 LAT/LONG: 29.703733 / -82.344877

PREPARED FOR: Land Environmental Group  
 ORDER #: 43828  
 REPORT DATE: August 12, 2020



0.00 0.13 0.25  
 Mile(s)

- |   |   |  |  |
|---|---|--|--|
| <ul style="list-style-type: none"> <li>Subject Property</li> <li>CDC HAZDAT (No Data)</li> <li>Federal Lands (No Data)</li> <li>Historical DOD (No Data)</li> </ul> | <ul style="list-style-type: none"> <li>Equal/Higher Elevation</li> <li>Department of Defense (No Data)</li> <li>FEMA FloodZone 100</li> <li>Indian Reservation (No Data)</li> </ul> | <ul style="list-style-type: none"> <li>Lower Elevation</li> <li>DFIRM Floodzone 100</li> <li>FEMA FloodZone 500 (No Data)</li> <li>National Priority List (No Data)</li> </ul> | <ul style="list-style-type: none"> <li>Brownfields Areas (No Data)</li> <li>DFIRM Floodzone 500 (No Data)</li> <li>Ground Water Contaminants (No Data)</li> <li>NWI</li> </ul> |
|---|---|--|--|

<u>DATABASE</u>	<u>SUBJECT PROPERTY</u>	<u>SEARCH DISTANCE (MILES)</u>	<u>&lt;1/8</u>	<u>1/8 - 1/4</u>	<u>1/4 - 1/2</u>	<u>1/2 - 1</u>	<u>&gt;1</u>	<u>TOTAL MAPPED</u>
<b>FEDERAL RCRA NON-CORRACTS TSD FACILITIES LIST</b>								
ARCHIVED RCRA TSDF		0.500	0	0	0	--	--	0
RCRA_TSDF		0.500	0	0	0	--	--	0
<b>FEDERAL CERCLIS LIST</b>								
CERCLIS NFRAP		0.500	0	0	0	--	--	0
CERCLIS-HIST		0.500	0	0	0	--	--	0
FEDERAL FACILITY		1.000	0	0	0	0	--	0
SEMS_8R_ACTIVE SITES		0.500	0	0	0	--	--	0
SEMS_8R_ARCHIVED SITES		0.500	0	0	0	--	--	0
<b>FEDERAL RCRA CORRACTS FACILITIES LIST</b>								
CORRACTS		1.000	0	0	0	1	--	1
HIST CORRACTS 2		1.000	0	0	0	0	--	0
<b>FEDERAL DELISTED NPL SITE LIST</b>								
DELISTED NPL		1.000	0	0	0	0	--	0
DELISTED PROPOSED NPL		1.000	0	0	0	0	--	0
SEMS_DELETED NPL		1.000	0	0	0	0	--	0
<b>FEDERAL LANDFILL AND/OR SOLID WASTE DISPOSAL SITE LISTS</b>								
EPA LF MOP		0.500	0	0	0	--	--	0
<b>FEDERAL ERNS LIST</b>								
ERNS		SP	0	--	--	--	--	0
<b>FEDERAL INSTITUTIONAL CONTROLS / ENGINEERING CONTROLS REGISTRIES</b>								
FED E C		0.500	0	0	0	--	--	0
FED I C		0.500	0	0	0	--	--	0
RCRA IC_EC		0.250	0	0	--	--	--	0
<b>FEDERAL RCRA GENERATORS LIST</b>								
HIST RCRA_CESQG		0.250	0	0	--	--	--	0
HIST RCRA_LQG		0.250	0	0	--	--	--	0
HIST RCRA_NONGEN		0.250	0	0	--	--	--	0
HIST RCRA_SQG		0.250	0	0	--	--	--	0
RCRA_LQG		0.250	0	0	--	--	--	0
RCRA_NONGEN		0.250	2	1	--	--	--	3
RCRA_SQG		0.250	0	3	--	--	--	3
RCRA_VSQG		0.250	2	2	--	--	--	4

<u>DATABASE</u>	<u>SUBJECT PROPERTY</u>	<u>SEARCH DISTANCE (MILES)</u>	<u>&lt;1/8</u>	<u>1/8 - 1/4</u>	<u>1/4 - 1/2</u>	<u>1/2 - 1</u>	<u>&gt;1</u>	<u>TOTAL MAPPED</u>
-----------------	-----------------------------	--	----------------	------------------	------------------	----------------	--------------	-------------------------

**FEDERAL NPL SITE LIST**

NPL		1.000	0	0	0	0	--	0
NPL EPA R1 GIS		1.000	0	0	0	0	--	0
NPL EPA R3 GIS		1.000	0	0	0	0	--	0
NPL EPA R6 GIS		1.000	0	0	0	0	--	0
NPL EPA R8 GIS		1.000	0	0	0	0	--	0
NPL EPA R9 GIS		1.000	0	0	0	0	--	0
PART NPL		1.000	0	0	0	0	--	0
PROPOSED NPL		1.000	0	0	0	0	--	0
SEMS_FINAL NPL		1.000	0	0	0	0	--	0
SEMS_PROPOSED NPL		1.000	0	0	0	0	--	0

**STATE AND TRIBAL REGISTERED STORAGE TANK LISTS**

FEMA UST		0.250	0	0	--	--	--	0
INDIAN UST R1		0.250	0	0	--	--	--	0
INDIAN UST R10		0.250	0	0	--	--	--	0
INDIAN UST R2		0.250	0	0	--	--	--	0
INDIAN UST R4		0.250	0	0	--	--	--	0
INDIAN UST R5		0.250	0	0	--	--	--	0
INDIAN UST R6		0.250	0	0	--	--	--	0
INDIAN UST R7		0.250	0	0	--	--	--	0
INDIAN UST R8		0.250	0	0	--	--	--	0
INDIAN UST R9		0.250	0	0	--	--	--	0
AST - FL		0.250	1	2	--	--	--	3
AST_BROWARD COUNTY - FL		0.250	0	0	--	--	--	0
HIST AST - FL		0.250	0	1	--	--	--	1
HIST UST - FL		0.250	0	0	--	--	--	0
UST - FL	X	0.250	3	1	--	--	--	5
UST_BROWARD COUNTY - FL		0.250	0	0	--	--	--	0
UST_MIAMI-DADE COUNTY - FL		0.250	0	0	--	--	--	0

**STATE AND TRIBAL BROWNFIELD SITES**

TRIBAL BROWNFIELDS		0.500	0	0	0	--	--	0
BROWNFIELDS - FL		0.500	0	0	0	--	--	0
BROWNFIELDS_AREAS - FL		0.500	0	0	0	--	--	0

**STATE- AND TRIBAL - EQUIVALENT CERCLIS**

CS - FL	X	1.000	0	0	1	5	--	7
SHWS - FL		1.000	0	0	0	0	--	0

<u>DATABASE</u>	<u>SUBJECT PROPERTY</u>	<u>SEARCH DISTANCE (MILES)</u>	<u>&lt;1/8</u>	<u>1/8 - 1/4</u>	<u>1/4 - 1/2</u>	<u>1/2 - 1</u>	<u>&gt;1</u>	<u>TOTAL MAPPED</u>
-----------------	-----------------------------	--	----------------	------------------	------------------	----------------	--------------	-------------------------

**STATE- AND TRIBAL - EQUIVALENT CERCLIS (cont.)**

SITES - FL		1.000	0	0	0	0	--	0
------------	--	-------	---	---	---	---	----	---

**STATE INSTITUTIONAL CONTROLS / ENGINEERING CONTROLS REGISTRIES**

E C - FL		0.500	0	0	0	--	--	0
I C - FL		0.500	0	0	0	--	--	0

**STATE RCRA GENERATORS LIST**

HIST TSD - FL		0.500	0	0	0	--	--	0
LQG - FL		0.250	0	0	--	--	--	0
SQG - FL		0.250	1	4	--	--	--	5
TRA - FL		0.250	0	0	--	--	--	0
TSD - FL		0.500	0	0	0	--	--	0

**STATE AND TRIBAL LEAKING STORAGE TANK LISTS**

INDIAN LUST R1		0.500	0	0	0	--	--	0
INDIAN LUST R10		0.500	0	0	0	--	--	0
INDIAN LUST R2		0.500	0	0	0	--	--	0
INDIAN LUST R4		0.500	0	0	0	--	--	0
INDIAN LUST R5		0.500	0	0	0	--	--	0
INDIAN LUST R6		0.500	0	0	0	--	--	0
INDIAN LUST R7		0.500	0	0	0	--	--	0
INDIAN LUST R8		0.500	0	0	0	--	--	0
INDIAN LUST R9		0.500	0	0	0	--	--	0
LAST - FL		0.500	0	0	1	--	--	1
LUST - FL	X	0.500	1	1	4	--	--	7

**STATE AND TRIBAL LANDFILL AND/OR SOLID WASTE DISPOSAL SITE LISTS**

SWF/LF - FL		0.500	0	0	0	--	--	0
-------------	--	-------	---	---	---	----	----	---

**STATE AND TRIBAL VOLUNTARY CLEANUP SITES**

VCP - FL		0.500	0	0	0	--	--	0
----------	--	-------	---	---	---	----	----	---

**LOCAL BROWNFIELD LISTS**

BROWNFIELDS-ACRES		0.500	0	0	0	--	--	0
FED BROWNFIELDS		0.500	0	0	0	--	--	0

**LOCAL LISTS OF HAZARDOUS WASTE / CONTAMINATED SITES**

FED CDL		SP	0	--	--	--	--	0
US HIST CDL		SP	0	--	--	--	--	0
CS_BROWARD COUNTY - FL		1.000	0	0	0	0	--	0

<u>DATABASE</u>	<u>SUBJECT PROPERTY</u>	<u>SEARCH DISTANCE (MILES)</u>	<u>&lt;1/8</u>	<u>1/8 - 1/4</u>	<u>1/4 - 1/2</u>	<u>1/2 - 1</u>	<u>&gt;1</u>	<u>TOTAL MAPPED</u>
-----------------	-----------------------------	--	----------------	------------------	------------------	----------------	--------------	-------------------------

**LOCAL LISTS OF HAZARDOUS WASTE / CONTAMINATED SITES (cont.)**

CS_MIAMI-DADE COUNTY - FL		1.000	0	0	0	0	--	0
DWM CONTAM - FL	X	0.500	1	1	4	--	--	7
HAZMAT FACILITIES_BROWARD COUNTY - FL		0.250	0	0	--	--	--	0
RESP PARTY - FL		0.500	0	0	0	--	--	0

**RECORDS OF EMERGENCY RELEASE REPORTS**

HMIRS (DOT)		SP	0	--	--	--	--	0
FUEL SPILL_MIAMI-DADE COUNTY - FL		0.125	0	--	--	--	--	0
SPILLS - FL		0.125	0	--	--	--	--	0

**LOCAL LISTS OF LANDFILL / SOLID WASTE DISPOSAL SITES**

HIST INDIAN ODI R8		0.500	0	0	0	--	--	0
INDIAN ODI R8		0.500	0	0	0	--	--	0
ODI		0.500	0	0	0	--	--	0
TRIBAL ODI		0.500	0	0	0	--	--	0
HIST SWRCY - FL		0.500	0	0	0	--	--	0
SWF_MIAMI-DADE COUNTY - FL		0.500	0	0	0	--	--	0
SWRCY - FL		0.500	0	1	1	--	--	2

**LOCAL LAND RECORDS**

LIENS 2		SP	0	--	--	--	--	0
---------	--	----	---	----	----	----	----	---

**OTHER ASCERTAINABLE RECORDS**

AFS		SP	0	--	--	--	--	0
ALT FUELING		0.250	0	0	--	--	--	0
AST PBS		0.250	0	0	--	--	--	0
BRS		SP	0	--	--	--	--	0
CDC HAZDAT		1.000	0	0	0	0	--	0
COAL ASH DOE		0.500	0	0	0	--	--	0
COAL ASH EPA		0.500	0	0	0	--	--	0
COAL GAS		1.000	0	0	0	0	--	0
CONSENT (DECREEES)		1.000	0	0	0	0	--	0
CORRECTIVE ACTIONS_2020		0.500	0	0	0	--	--	0
DEBRIS R5 LF		0.500	0	0	0	--	--	0
DEBRIS R5 SWRCY		0.500	0	0	0	--	--	0
DOD		1.000	0	0	0	0	--	0
DOT OPS		SP	0	--	--	--	--	0

<u>DATABASE</u>	<u>SUBJECT PROPERTY</u>	<u>SEARCH DISTANCE (MILES)</u>	<u>&lt;1/8</u>	<u>1/8 - 1/4</u>	<u>1/4 - 1/2</u>	<u>1/2 - 1</u>	<u>&gt;1</u>	<u>TOTAL MAPPED</u>
<b>OTHER ASCERTAINABLE RECORDS (cont.)</b>								
ECHO		SP	0	--	--	--	--	0
ENOI		SP	0	--	--	--	--	0
EPA FUELS		SP	0	--	--	--	--	0
EPA OSC		0.125	0	--	--	--	--	0
EPA WATCH		SP	0	--	--	--	--	0
FA HWF		SP	0	--	--	--	--	0
FEDLAND		1.000	0	0	0	0	--	0
FRS		SP	0	--	--	--	--	0
FTTS		SP	0	--	--	--	--	0
FTTS INSP		SP	0	--	--	--	--	0
FUDS		1.000	0	0	0	0	--	0
HIST AFS		SP	0	--	--	--	--	0
HIST AFS 2		SP	0	--	--	--	--	0
HIST DOD		1.000	0	0	0	0	--	0
HIST LEAD_SMELTER		SP	0	--	--	--	--	0
HIST MLTS		SP	0	--	--	--	--	0
HIST PCB TRANS		SP	0	--	--	--	--	0
HIST PCS ENF		SP	0	--	--	--	--	0
HIST PCS FACILITY		SP	0	--	--	--	--	0
HIST SSTS		SP	0	--	--	--	--	0
HWC DOCKET		SP	0	--	--	--	--	0
ICIS		SP	0	--	--	--	--	0
INACTIVE PCS		SP	0	--	--	--	--	0
INDIAN RESERVATION		1.000	0	0	0	0	--	0
LUCIS		0.500	0	0	0	--	--	0
LUCIS 2		0.500	0	0	0	--	--	0
MINES		0.250	0	0	--	--	--	0
MINES USGS		0.250	0	0	--	--	--	0
MLTS		SP	0	--	--	--	--	0
NPL AOC		1.000	0	0	0	0	--	0
NPL LIENS		SP	0	--	--	--	--	0
OSHA		SP	0	--	--	--	--	0
PADS		SP	0	--	--	--	--	0
PCB TRANSFORMER		SP	0	--	--	--	--	0
PCS ENF		SP	0	--	--	--	--	0
PCS FACILITY		SP	0	--	--	--	--	0

<u>DATABASE</u>	<u>SUBJECT PROPERTY</u>	<u>SEARCH DISTANCE (MILES)</u>	<u>&lt;1/8</u>	<u>1/8 - 1/4</u>	<u>1/4 - 1/2</u>	<u>1/2 - 1</u>	<u>&gt;1</u>	<u>TOTAL MAPPED</u>
<b>OTHER ASCERTAINABLE RECORDS (cont.)</b>								
RAATS		SP	0	--	--	--	--	0
RADINFO		SP	0	--	--	--	--	0
RMP		0.500	0	0	0	--	--	0
ROD		1.000	0	0	0	0	--	0
SCRD DRYCLEANERS		0.250	0	0	--	--	--	0
SEMS_SMELTER		SP	0	--	--	--	--	0
SSTS		SP	0	--	--	--	--	0
STORMWATER		SP	0	--	--	--	--	0
TOSCA-PLANT		SP	0	--	--	--	--	0
TRIS		SP	0	--	--	--	--	0
UMTRA		0.500	0	0	0	--	--	0
VAPOR		0.500	0	0	0	--	--	0
AIRS - FL		SP	0	--	--	--	--	0
AIRS_MIAM-DADE COUNTY - FL		SP	0	--	--	--	--	0
CAP_MIAM-DADE COUNTY - FL		SP	0	--	--	--	--	0
CATTLE DIPPING VATS - FL		0.500	0	0	0	--	--	0
COAL ASH - FL		0.500	0	0	0	--	--	0
DAYCARE - FL		SP	0	--	--	--	--	0
DEDB - FL		0.500	0	4	0	--	--	4
DRYCLEANERS - FL		0.250	0	0	--	--	--	0
ENF_MIAM-DADE COUNTY - FL		0.250	0	0	--	--	--	0
FA 1 - FL		SP	0	--	--	--	--	0
FA 2 - FL		SP	0	--	--	--	--	0
FA 3 - FL	X	SP	--	--	--	--	--	1
FACILITY LIST_ALACHUA COUNTY - FL	X	0.250	19	53	--	--	--	75
FF TANKS - FL		0.250	0	0	--	--	--	0
GTO_MIAM-DADE COUNTY - FL		0.125	0	--	--	--	--	0
GWCA - FL		0.500	0	0	0	--	--	0
GWIF - FL	X	0.250	1	1	--	--	--	3
GWP_MIAM-DADE COUNTY - FL		SP	0	--	--	--	--	0
HAZ WASTE_MIAM-DADE COUNTY - FL		0.500	0	0	0	--	--	0
HIST CAP_MIAM-DADE COUNTY - FL		SP	0	--	--	--	--	0
HIST CATTLE DIPPING VATS - FL		0.500	0	0	0	--	--	0
HIST DEDB - FL		0.500	0	0	0	--	--	0
HIST FF TANKS - FL		0.250	0	0	--	--	--	0

<u>DATABASE</u>	<u>SUBJECT PROPERTY</u>	<u>SEARCH DISTANCE (MILES)</u>	<u>&lt;1/8</u>	<u>1/8 - 1/4</u>	<u>1/4 - 1/2</u>	<u>1/2 - 1</u>	<u>&gt;1</u>	<u>TOTAL MAPPED</u>
-----------------	-----------------------------	--	----------------	------------------	------------------	----------------	--------------	-------------------------

**OTHER ASCERTAINABLE RECORDS (cont.)**

HIST MINES - FL		0.250	0	0	--	--	--	0
IW SQG_MIAM-DADE COUNTY - FL		0.250	0	0	--	--	--	0
IW_MIAM-DADE COUNTY - FL		0.500	0	0	0	--	--	0
IWP_MIAM-DADE COUNTY - FL		0.500	0	0	0	--	--	0
LWT_MIAM-DADE COUNTY - FL		0.250	0	0	--	--	--	0
MINES - FL		0.250	0	0	--	--	--	0
MOP_MIAM-DADE COUNTY - FL		0.250	0	0	--	--	--	0
MRE_MIAM-DADE COUNTY - FL		SP	0	--	--	--	--	0
NPDES - FL		SP	0	--	--	--	--	0
PRIORITY CLEANERS - FL		0.500	0	0	0	--	--	0
SIS - FL		0.500	0	0	0	--	--	0
T 2 - FL		0.250	0	3	--	--	--	3
UIC - FL		SP	0	--	--	--	--	0
VIOLATION_BROWARD COUNTY - FL		0.500	0	0	0	--	--	0
WASTEWATER - FL		SP	0	--	--	--	--	0

Map Id: A1  
Direction:  
Distance:  
Actual: Not Available  
Elevation:  
Relative:

**Site Name :** THE PANTRY #1304 DBA SPRINT #1304  
5310 NW 13TH ST  
GAINESVILLE, FL 32606  
**Database(s) :** [CS - FL, DWM CONTAM - FL, FA 3 - FL,  
LUST - FL, UST - FL]

**Envirosite ID:** 13194378  
**EPA ID:** N/R

## CS - FL

Facility Name : THE PANTRY #1304 DBA SPRINT #1304  
Facility Address : 5310 NW 13TH ST, GAINESVILLE, FL 32606  
County : Alachua County

## Site Details

DEP Cleanup Site Key : 62419850  
Program Site ID : 8518259  
Program Source Data : STCM  
Program Area : PETRO  
Collection Date : 04/04/2003  
Verification Date : 04/04/2003  
Load Date : 04/09/2020  
Verifier : RAMSEY\_T01  
Collector : RAMSEY\_T01  
Verifier Agency : DEPARTMENT OF ENVIRONMENTAL PR  
Collection Agency : DEPARTMENT OF ENVIRONMENTAL PR  
Verification Status : REVIEWED  
Remediation Status : ACTIVE  
Office/District : NED  
Comments : N/R  
Last Date in Agency List : 04/09/2020

## DWM CONTAM - FL

Facility Name : THE PANTRY #1304 DBA SPRINT #1304  
Facility Address : 5310 NW 13TH ST, GAINESVILLE, FL 32606  
County : ALACHUA

Score Effective Date : 02/14/2012  
Score : 30  
Score Ranked : 36  
Rank : 4370  
Facility ID : 8518259  
Facility Status : OPEN  
Facility Type : A - Retail Station  
County Code : 1  
District : NED  
Operator : GRAHAM BIGGS  
Phone : (919)774-6700  
Name Changed Date : 02/04/2010  
Address Changed Date : 02/04/2010  
Latitude Degrees : 29  
Latitude Minutes : 42  
Latitude Seconds : 13.6646  
Longitude Degrees : 82  
Longitude Minutes : 20  
Longitude Seconds : 41.5463  
Feature : N/R  
Method : AGPS  
Datum : 0  
Section/Township/Range : SEC 008, TWP 009, RNG 020  
Related Party Begin Date : 01/07/2016  
Related Party ID : 4045

Map Id: A1  
 Direction:  
 Distance:  
 Actual: Not Available  
 Elevation:  
 Relative:

**Site Name :** THE PANTRY #1304 DBA SPRINT #1304  
 5310 NW 13TH ST  
 GAINESVILLE, FL 32606  
**Database(s) :** [CS - FL, DWM CONTAM - FL, FA 3 - FL,  
 LUST - FL, UST - FL] **(cont.)**

**EnviroSite ID:** 13194378  
**EPA ID:** N/R

## DWM CONTAM - FL (cont.)

Primary Related Party Role : ACCOUNT OWNER  
 Related Party Name : CIRCLE K STORES INC  
 Related Party Address 1 : 1100 SITUS CT #100, RALEIGH, NC 27606-4295  
 Related Party Address 2 : ATTN: STORAGE TANK REGIS  
 Contact : GRAHAM BIGGS  
 Related Party Phone : (904)707-8701  
 Related Party Extension : 6326  
 Related Party Bad Address Indicator : N  
 Last Date in Agency List : 07/06/2020

## FA 3 - FL

Facility Name : THE PANTRY #1304 DBA SPRINT #1304  
 Facility Address : 5310 NW 13TH ST, GAINESVILLE, 32606  
 County : ALACHUA

Effectivity Date : 11/01/2008  
 Expiration Date : 11/01/2009  
 Facility ID : 8518259  
 Facility Status : OPEN  
 Facility Type : Retail Station  
 DEP Contractor : C  
 Financial Responsibility : INSURANCE  
 Insurance Company : ENDURANCE AMERICAN SPECIALTY INS CO  
 Facility Phone : 9197746700  
 Owner ID : 4045  
 Owner Name : CIRCLE K STORES INC  
 Address : 1100 SITUS CT #100, ATTN: STORAGE TANK REGIS, RALEIGH, NC 27606  
 Contact Name : GRAHAM BIGGS  
 Phone : 9197746700  
 Last Date in Agency List : 02/13/2020

Effectivity Date : 11/01/2009  
 Expiration Date : 11/01/2010  
 Facility ID : 8518259  
 Facility Status : OPEN  
 Facility Type : Retail Station  
 DEP Contractor : C  
 Financial Responsibility : INSURANCE  
 Insurance Company : ENDURANCE AMERICAN SPECIALTY INS CO  
 Facility Phone : 9197746700  
 Owner ID : 4045  
 Owner Name : CIRCLE K STORES INC  
 Address : 1100 SITUS CT #100, ATTN: STORAGE TANK REGIS, RALEIGH, NC 27606  
 Contact Name : GRAHAM BIGGS  
 Phone : 9197746700  
 Last Date in Agency List : 02/13/2020

Effectivity Date : 11/01/2010  
 Expiration Date : 11/01/2011  
 Facility ID : 8518259  
 Facility Status : OPEN  
 Facility Type : Retail Station

Map Id: A1  
 Direction:  
 Distance:  
 Actual: Not Available  
 Elevation:  
 Relative:

**Site Name :** THE PANTRY #1304 DBA SPRINT #1304  
 5310 NW 13TH ST  
 GAINESVILLE, FL 32606  
**Database(s) :** [CS - FL, DWM CONTAM - FL, FA 3 - FL,  
 LUST - FL, UST - FL] **(cont.)**

**Envirosite ID:** 13194378  
**EPA ID:** N/R

## FA 3 - FL (cont.)

DEP Contractor : C  
 Financial Responsibility : INSURANCE  
 Insurance Company : ENDURANCE AMERICAN SPECIALTY INS CO  
 Facility Phone : 9197746700  
 Owner ID : 4045  
 Owner Name : CIRCLE K STORES INC  
 Address : 1100 SITUS CT #100, ATTN: STORAGE TANK REGIS, RALEIGH, NC 27606  
 Contact Name : GRAHAM BIGGS  
 Phone : 9197746700  
 Last Date in Agency List : 02/13/2020

Effectivity Date : 11/01/2011  
 Expiration Date : 11/01/2012  
 Facility ID : 8518259  
 Facility Status : OPEN  
 Facility Type : Retail Station  
 DEP Contractor : C  
 Financial Responsibility : INSURANCE  
 Insurance Company : IRONSHORE SPECIALTY INSURANCE CO  
 Facility Phone : 9197746700  
 Owner ID : 4045  
 Owner Name : CIRCLE K STORES INC  
 Address : 1100 SITUS CT #100, ATTN: STORAGE TANK REGIS, RALEIGH, NC 27606  
 Contact Name : GRAHAM BIGGS  
 Phone : 9197746700  
 Last Date in Agency List : 02/13/2020

Effectivity Date : 11/01/2012  
 Expiration Date : 11/01/2013  
 Facility ID : 8518259  
 Facility Status : OPEN  
 Facility Type : Retail Station  
 DEP Contractor : C  
 Financial Responsibility : INSURANCE  
 Insurance Company : IRONSHORE SPECIALTY INSURANCE CO  
 Facility Phone : 9197746700  
 Owner ID : 4045  
 Owner Name : CIRCLE K STORES INC  
 Address : 1100 SITUS CT #100, ATTN: STORAGE TANK REGIS, RALEIGH, NC 27606  
 Contact Name : GRAHAM BIGGS  
 Phone : 9197746700  
 Last Date in Agency List : 02/13/2020

Effectivity Date : 11/01/2013  
 Expiration Date : 11/01/2014  
 Facility ID : 8518259  
 Facility Status : OPEN  
 Facility Type : Retail Station  
 DEP Contractor : C  
 Financial Responsibility : INSURANCE  
 Insurance Company : IRONSHORE SPECIALTY INSURANCE CO  
 Facility Phone : 9197746700  
 Owner ID : 4045

Map Id: A1  
 Direction:  
 Distance:  
 Actual: Not Available  
 Elevation:  
 Relative:

**Site Name :** THE PANTRY #1304 DBA SPRINT #1304  
 5310 NW 13TH ST  
 GAINESVILLE, FL 32606  
**Database(s) :** [CS - FL, DWM CONTAM - FL, FA 3 - FL,  
 LUST - FL, UST - FL] **(cont.)**

**Envirosite ID:** 13194378  
**EPA ID:** N/R

## FA 3 - FL (cont.)

Owner Name : CIRCLE K STORES INC  
 Address : 1100 SITUS CT #100, ATTN: STORAGE TANK REGIS, RALEIGH, NC 27606  
 Contact Name : GRAHAM BIGGS  
 Phone : 9197746700  
 Last Date in Agency List : 02/13/2020

Effectivity Date : 11/01/2014  
 Expiration Date : 11/01/2015  
 Facility ID : 8518259  
 Facility Status : OPEN  
 Facility Type : Retail Station  
 DEP Contractor : C  
 Financial Responsibility : INSURANCE  
 Insurance Company : IRONSHORE SPECIALTY INSURANCE CO  
 Facility Phone : 9197746700  
 Owner ID : 4045  
 Owner Name : CIRCLE K STORES INC  
 Address : 1100 SITUS CT #100, ATTN: STORAGE TANK REGIS, RALEIGH, NC 27606  
 Contact Name : GRAHAM BIGGS  
 Phone : 9197746700  
 Last Date in Agency List : 02/13/2020

Effectivity Date : 11/01/2015  
 Expiration Date : 11/01/2016  
 Facility ID : 8518259  
 Facility Status : OPEN  
 Facility Type : Retail Station  
 DEP Contractor : C  
 Financial Responsibility : INSURANCE  
 Insurance Company : IRONSHORE SPECIALTY INSURANCE CO  
 Facility Phone : 9197746700  
 Owner ID : 4045  
 Owner Name : CIRCLE K STORES INC  
 Address : 1100 SITUS CT #100, ATTN: STORAGE TANK REGIS, RALEIGH, NC 27606  
 Contact Name : GRAHAM BIGGS  
 Phone : 9197746700  
 Last Date in Agency List : 02/13/2020

Effectivity Date : 12/01/2015  
 Expiration Date : 12/01/2016  
 Facility ID : 8518259  
 Facility Status : OPEN  
 Facility Type : Retail Station  
 DEP Contractor : C  
 Financial Responsibility : INSURANCE  
 Insurance Company : IRONSHORE SPECIALTY INSURANCE CO  
 Facility Phone : 9197746700  
 Owner ID : 4045  
 Owner Name : CIRCLE K STORES INC  
 Address : 1100 SITUS CT #100, ATTN: STORAGE TANK REGIS, RALEIGH, NC 27606  
 Contact Name : GRAHAM BIGGS  
 Phone : 9197746700  
 Last Date in Agency List : 02/13/2020

Map Id: A1  
Direction:  
Distance:  
Actual: Not Available  
Elevation:  
Relative:

**Site Name :** THE PANTRY #1304 DBA SPRINT #1304  
5310 NW 13TH ST  
GAINESVILLE, FL 32606  
**Database(s) :** [CS - FL, DWM CONTAM - FL, FA 3 - FL,  
LUST - FL, UST - FL] **(cont.)**

**Envirosite ID:** 13194378  
**EPA ID:** N/R

**FA 3 - FL (cont.)**

Effectivity Date : 12/01/2016  
Expiration Date : 12/01/2017  
Facility ID : 8518259  
Facility Status : OPEN  
Facility Type : Retail Station  
DEP Contractor : C  
Financial Responsibility : INSURANCE  
Insurance Company : IRONSHORE SPECIALTY INSURANCE CO  
Facility Phone : 9197746700  
Owner ID : 4045  
Owner Name : CIRCLE K STORES INC  
Address : 1100 SITUS CT #100, ATTN: STORAGE TANK REGIS, RALEIGH, NC 27606  
Contact Name : GRAHAM BIGGS  
Phone : 9197746700  
Last Date in Agency List : 02/13/2020

Effectivity Date : 12/01/2017  
Expiration Date : 12/01/2019  
Facility ID : 8518259  
Facility Status : OPEN  
Facility Type : Retail Station  
DEP Contractor : C  
Financial Responsibility : INSURANCE  
Insurance Company : IRONSHORE SPECIALTY INSURANCE CO  
Facility Phone : 9197746700  
Owner ID : 4045  
Owner Name : CIRCLE K STORES INC  
Address : 1100 SITUS CT #100, ATTN: STORAGE TANK REGIS, RALEIGH, NC 27606  
Contact Name : GRAHAM BIGGS  
Phone : 9197746700  
Last Date in Agency List : 02/13/2020

Effectivity Date : 12/01/2017  
Expiration Date : N/R  
Facility ID : 8518259  
Facility Status : OPEN  
Facility Type : Retail Station  
DEP Contractor : C  
Financial Responsibility : INSURANCE  
Insurance Company : IRONSHORE SPECIALTY INSURANCE CO  
Facility Phone : 9197746700  
Owner ID : 4045  
Owner Name : CIRCLE K STORES INC  
Address : 1100 SITUS CT #100, ATTN: STORAGE TANK REGIS, RALEIGH, NC 27606  
Contact Name : GRAHAM BIGGS  
Phone : 9197746700  
Last Date in Agency List : 02/13/2020

**LUST - FL**

Facility Name : THE PANTRY #1304 DBA SPRINT #1304  
Facility Address : 5310 NW 13TH ST, GAINESVILLE, 32606  
County : ALACHUA

Map Id: A1  
 Direction:  
 Distance:  
 Actual: Not Available  
 Elevation:  
 Relative:

**Site Name :** THE PANTRY #1304 DBA SPRINT #1304  
 5310 NW 13TH ST  
 GAINESVILLE, FL 32606  
**Database(s) :** [CS - FL, DWM CONTAM - FL, FA 3 - FL,  
 LUST - FL, UST - FL] **(cont.)**

**Envirosite ID:** 13194378  
**EPA ID:** N/R

## LUST - FL (cont.)

Facility ID : 8518259  
 Facility Status : OPEN  
 Facility Type : Retail Station  
 Phone : 9197746700  
 Last Date in Agency List : 03/23/2020

Oculus Note : Use the Public Oculus Login button to enter the Oculus Website  
 Oculus Hyperlink : [Click here for hyperlink provided by the agency.](#)

## Owner Information

Owner ID : 4045  
 Owner Name : CIRCLE K STORES INC  
 Owner Address : 1100 SITUS CT #100, RALEIGH, NC 27606  
 Owner Address 2 : ATTN: STORAGE TANK REGIS  
 Contact : GRAHAM BIGGS  
 Owner Phone : 9197746700

## Discharge Details

Discharge Date : 09/30/2009  
 Status Date : 11/04/2009  
 Status : RA ONGOING  
 DEP Code : C  
 Description : CLEANUP REQUIRED  
 Score Date : 02/14/2012  
 Score : 00030  
 CU Status : RA

Discharge Date : 10/09/1990  
 Status Date : 04/12/2010  
 Status : CLEANUP NOT REQUIRED  
 DEP Code : C  
 Description : NO CLEANUP REQUIRED  
 Score Date : 12/17/2007  
 Score : 00035  
 CU Status : NREQ

Discharge Date : 12/15/1988  
 Status Date : 10/07/2005  
 Status : RA ONGOING  
 DEP Code : C  
 Description : CLEANUP REQUIRED  
 Score Date : 02/14/2012  
 Score : 00030  
 CU Status : RA

## UST - FL

Facility Name : THE PANTRY #1304 DBA SPRINT #1304  
 Facility Address : 5310 NW 13TH ST, GAINESVILLE, 32606

Map Id: A1  
 Direction:  
 Distance:  
 Actual: Not Available  
 Elevation:  
 Relative:

**Site Name :** THE PANTRY #1304 DBA SPRINT #1304  
 5310 NW 13TH ST  
 GAINESVILLE, FL 32606  
**Database(s) :** [CS - FL, DWM CONTAM - FL, FA 3 - FL,  
 LUST - FL, UST - FL] **(cont.)**

**Envirosite ID:** 13194378  
**EPA ID:** N/R

## UST - FL (cont.)

County : ALACHUA

### Site Details

Facility ID : 8518259  
 Facility Phone : 9197746700  
 Facility Status : OPEN  
 Facility Type : Retail Station  
 DEP Contractor Own : C  
 Last Date in Agency List : 03/23/2020

Oculus Note : Use the Public Oculus Login button to enter the Oculus Website  
 Oculus Hyperlink : [Click here for hyperlink provided by the agency.](#)

### Owner Information

Owner ID : 4045  
 Owner Name : CIRCLE K STORES INC  
 Owner Address 1 : 1100 SITUS CT #100, RALEIGH, NC 27606  
 Owner Address 2 : ATTN: STORAGE TANK REGIS  
 Contact : GRAHAM BIGGS  
 Owner Phone : 9197746700

### Tank Information

Tank ID : 1  
 Gallons : 10000  
 Tank Location : UNDERGROUND  
 Substance : Unleaded Gas  
 Install Date : 08/01/1984  
 Status : Removed from Site  
 Status Date : 01/01/1997

Construction Items : -

Monitoring Items : -

Piping Items : -

### Tank Information

Tank ID : 2  
 Gallons : 10000  
 Tank Location : UNDERGROUND  
 Substance : Unleaded Gas  
 Install Date : 08/01/1984  
 Status : Removed from Site  
 Status Date : 01/01/1997

Map Id: A1  
 Direction:  
 Distance:  
 Actual: Not Available  
 Elevation:  
 Relative:

**Site Name :** THE PANTRY #1304 DBA SPRINT #1304  
 5310 NW 13TH ST  
 GAINESVILLE, FL 32606  
**Database(s) :** [CS - FL, DWM CONTAM - FL, FA 3 - FL,  
 LUST - FL, UST - FL] **(cont.)**

**Envirosite ID:** 13194378  
**EPA ID:** N/R

## UST - FL **(cont.)**

Construction Items : -

Monitoring Items : -

Piping Items : -

### Tank Information

Tank ID : 3  
 Gallons : 10000  
 Tank Location : UNDERGROUND  
 Substance : Unleaded Gas  
 Install Date : 08/01/1984  
 Status : Removed from Site  
 Status Date : 01/01/1997

Construction Items : -

Monitoring Items : -

Piping Items : -

### Tank Information

Tank ID : 4  
 Gallons : 6000  
 Tank Location : UNDERGROUND  
 Substance : Vehicular Diesel  
 Install Date : 08/01/1984  
 Status : Removed from Site  
 Status Date : 01/01/1997

Construction Items : -

Monitoring Items : -

Piping Items : -

### Tank Information

Tank ID : 5  
 Gallons : 2500  
 Tank Location : UNDERGROUND  
 Substance : Unleaded Gas  
 Install Date : 08/01/1984

Map Id: A1  
 Direction:  
 Distance:  
 Actual: Not Available  
 Elevation:  
 Relative:

**Site Name :** THE PANTRY #1304 DBA SPRINT #1304  
 5310 NW 13TH ST  
 GAINESVILLE, FL 32606  
**Database(s) :** [CS - FL, DWM CONTAM - FL, FA 3 - FL,  
 LUST - FL, UST - FL] **(cont.)**

**EnviroSite ID:** 13194378  
**EPA ID:** N/R

## UST - FL **(cont.)**

Status : Removed from Site  
 Status Date : 01/01/1997

Construction Items : -

Monitoring Items : -

Piping Items : -

### Tank Information

Tank ID : 6  
 Gallons : 20000  
 Tank Location : UNDERGROUND  
 Substance : Unleaded Gas  
 Install Date : 02/01/1997  
 Status : Removed from Site  
 Status Date : 11/01/2009

Construction Items : -

Monitoring Items : -

Piping Items : -

### Tank Information

Tank ID : 7  
 Gallons : 8000  
 Tank Location : UNDERGROUND  
 Substance : Vehicular Diesel  
 Install Date : 02/01/1997  
 Status : Removed from Site  
 Status Date : 11/01/2009

Construction Items : -

Monitoring Items : -

Piping Items : -

Map Id: A1  
 Direction:  
 Distance:  
 Actual: Not Available  
 Elevation:  
 Relative:

**Site Name :** THE PANTRY #1304 DBA SPRINT #1304  
 5310 NW 13TH ST  
 GAINESVILLE, FL 32606  
**Database(s) :** [CS - FL, DWM CONTAM - FL, FA 3 - FL,  
 LUST - FL, UST - FL] (**cont.**)

**Envirosite ID:** 13194378  
**EPA ID:** N/R

## UST - FL (**cont.**)

### Tank Information

Tank ID : 8  
 Gallons : 8000  
 Tank Location : UNDERGROUND  
 Substance : Vehicular Diesel  
 Install Date : 02/01/2004  
 Status : In Service  
 Status Date : 02/01/2004

### Construction Items :

Miscellaneous Attributes - Compartmented  
 Overfill/Spill - Ball check valve  
 Overfill/Spill - Spill containment bucket  
 Overfill/Spill - Tight fill  
 Primary Construction - Fiberglass clad steel  
 Secondary Containment - Double wall

### Monitoring Items :

Internal Tk Monitoring - Monitor dbl wall tank space  
 Miscellaneous - Visual inspect dispenser liners  
 Miscellaneous - Visual inspect pipe sumps  
 Piping Monitoring - Mechanical line leak detector  
 Piping Monitoring - Monitor dbl wall pipe space

### Piping Items :

Miscellaneous Attributes - Dispenser liners  
 Miscellaneous Attributes - Pressurized piping system  
 Primary Construction - Fiberglass  
 Secondary Containment - Double wall

### Tank Information

Tank ID : 9  
 Gallons : 20000  
 Tank Location : UNDERGROUND  
 Substance : Unleaded Gas  
 Install Date : 11/01/2009  
 Status : In Service  
 Status Date : 11/01/2009

### Construction Items :

Miscellaneous Attributes - Compartmented  
 Overfill/Spill - Ball check valve  
 Overfill/Spill - Spill containment bucket  
 Overfill/Spill - Tight fill  
 Primary Construction - Fiberglass clad steel  
 Secondary Containment - Double wall

### Monitoring Items :

Internal Tk Monitoring - Monitor dbl wall tank space  
 Miscellaneous - Visual inspect dispenser liners  
 Miscellaneous - Visual inspect pipe sumps  
 Piping Monitoring - Mechanical line leak detector  
 Piping Monitoring - Monitor dbl wall pipe space

Map Id: A1  
 Direction:  
 Distance:  
 Actual: Not Available  
 Elevation:  
 Relative:

**Site Name :** THE PANTRY #1304 DBA SPRINT #1304  
 5310 NW 13TH ST  
 GAINESVILLE, FL 32606  
**Database(s) :** [CS - FL, DWM CONTAM - FL, FA 3 - FL,  
 LUST - FL, UST - FL] (**cont.**)

**Envirosite ID:** 13194378  
**EPA ID:** N/R

UST - FL (**cont.**)

Piping Items :  
 Miscellaneous Attributes - Dispenser liners  
 Miscellaneous Attributes - Pressurized piping system  
 Primary Construction - Fiberglass  
 Secondary Containment - Double wall

Map Id: A2  
 Direction:  
 Distance:  
 Actual: Not Available  
 Elevation:  
 Relative:

**Site Name :** SPRINT #1304  
 5310 NW 13TH ST  
 GAINESVILLE, FL 32605  
**Database(s) :** [FACILITY LIST\_ALACHUA COUNTY - FL]

**Envirosite ID:** 22596852  
**EPA ID:** N/R

FACILITY LIST\_ALACHUA COUNTY - FL

Facility Name :  
 Facility Address :  
 SPRINT #1304  
 5310 NW 13TH ST, GAINESVILLE, FL 32605-2207

## Site Details

Last Inspection : 08/20/2012  
 Closed Date : 08/20/2012  
 Open Date : N/R  
 ACEPD : 0242  
 Class : Facilities that only have storage fuels tanks, typically for vehicular fuel or backup generators.  
 Generator Status : Non Generator  
 Number of Tanks : N/R  
 Parcel Address : 07882-012-001  
 GPS Date : 03/05/2008  
 Latitude : 29.70373  
 Longitude : -82.34488  
 Last Date in Agency List : 02/20/2020

Map Id: A3  
 Direction:  
 Distance:  
 Actual: Not Available  
 Elevation:  
 Relative:

**Site Name :** PANTRY KANGAROO #1304  
 5310 NW 13TH STREET  
 GAINESVILLE, FL 32605  
**Database(s) :** [FACILITY LIST\_ALACHUA COUNTY - FL]

**EnviroSite ID:** 408914774  
**EPA ID:** N/R

## FACILITY LIST\_ALACHUA COUNTY - FL

Facility Name : CLEAR CARBON INNOVATION  
 Facility Address : 3951 NW 48TH TERRACE. SUITE 111., GAINESVILLE, FL 32606

Facility Name : Pantry Kangaroo #1304  
 Facility Address : 5310 NW 13th Street, GAINESVILLE, FL 32605

### Site Details

Last Inspection : 05/18/2016  
 Closed Date : N/R  
 Open Date : N/R  
 ACEPD : H1520

Class : Facilities that only have storage fuels tanks, typically for vehicular fuel or backup generators.

Generator Status : N/R  
 Number of Tanks : 1  
 Parcel Address : N/R  
 GPS Date : N/R  
 Latitude : 29.70373  
 Longitude : -82.34488  
 Last Date in Agency List : 12/19/2016

Last Inspection : 05/23/2013  
 Closed Date : N/R  
 Open Date : 05/01/2013  
 ACEPD : H1626

Class :

Aircraft maintenance and repairs without plating facilities, Analytical laboratories, three to ten employees, Dry cleaners, with dry cleaning plants on premises, Automobile and truck repairs, no fleet operations, Boat maintenance and repairs, no manufacturing, Cement batch plants, Construction industries, road construction and paving, Electric motor repairs, Engine repairs, Golf courses, Jewelry manufacturing, Machine shops, Paint distributors and product testing research laboratories, Paint and body shops, Pest control, two to nine vehicles, Photo processing laboratories, Plastic manufacturing, Printers, three or more presses and/or camera work, Radiator repairs, Silk screening and screen painting, Miscellaneous facilities storing or using hazardous materials and generating more than 55 gallons per year of hazardous wastes and not otherwise included in a specific class.

Generator Status : N/R  
 Number of Tanks : N/R  
 Parcel Address : 06061-002-003  
 GPS Date : 04/30/2013  
 Latitude : 29.69026  
 Longitude : -82.39446  
 Last Date in Agency List : 01/07/2019

Map Id: A4  
 Direction:  
 Distance:  
 Actual: Not Available  
 Elevation:  
 Relative:

**Site Name :** KANGAROO EXPRESS  
 5310 NW 13TH ST  
 GAINESVILLE, FL 32606  
**Database(s) :** [GWIF - FL]

**Envirosite ID:** 418463408  
**EPA ID:** N/R

GWIF - FL

Facility Name : Kangaroo Express  
 Facility Address : 5310 NW 13th ST, Gainesville, 32606  
 County : ALACHUA

Facility ID : 8518259  
 Facility Type : PETROLEUM  
 Location ID : 182437  
 Location Method : GPS = Uncorrected GPS  
 GPS ID : 182437  
 GPS Date : 02/22/2019  
 HAE (Height Above Ellipsoid) : N/R  
 Project ID : SUPER  
 Insp Name : Beth Robertson  
 Insp CHD : ALACHUA  
 Request Number : 201205  
 Datum : WS1984  
 Software : Risk\_Survey123  
 Streetside : N/R  
 Agency : FDOH  
 Comment : N/R  
 Latitude : 29.703807  
 Longitude : -82.344855  
 Last Date in Agency List : 01/23/2020

Map Id: A5  
 Direction:  
 Distance:  
 Actual: Not Available  
 Elevation:  
 Relative:

**Site Name :** CIRCLE K # 1304  
 5310 NW 13TH STREET  
 GAINESVILLE, FL 32605  
**Database(s) :** [FACILITY LIST\_ALACHUA COUNTY - FL]

**Envirosite ID:** 441893617  
**EPA ID:** N/R

FACILITY LIST\_ALACHUA COUNTY - FL

Facility Name : CIRCLE K # 1304  
 Facility Address : 5310 NW 13th Street, GAINESVILLE, FL 32605

## Site Details

Last Inspection : 12/11/2019  
 Closed Date : N/R  
 Open Date : 08/20/2012  
 ACEPD : H1520

Class : Facilities that only have storage fuels tanks, typically for vehicular fuel or backup generators.

Generator Status : Very Small Quantity Generator  
 Number of Tanks : 1  
 Parcel Address : 07882-012-001

Map Id: A5  
 Direction:  
 Distance:  
 Actual: Not Available  
 Elevation:  
 Relative:

**Site Name :** CIRCLE K # 1304  
 5310 NW 13TH STREET  
 GAINESVILLE, FL 32605  
**Database(s) :** [FACILITY LIST\_ALACHUA COUNTY - FL]  
**(cont.)**

**Envirosite ID:** 441893617  
**EPA ID:** N/R

## FACILITY LIST\_ALACHUA COUNTY - FL (cont.)

GPS Date : 12/11/2019  
 Latitude : 29.70373  
 Longitude : -82.34488  
 Last Date in Agency List : 02/20/2020

Map Id: B6  
 Direction: W  
 Distance: 0.020 mi.  
 Actual: 108.117 ft.  
 Elevation: 0.034 mi. / 180.732 ft.  
 Relative: Higher

**Site Name :** HOLTON AUTOMOTIVE  
 1720 NW 53RD AVE.  
 GAINESVILLE, FL 32653  
**Database(s) :** [FACILITY LIST\_ALACHUA COUNTY - FL]

**Envirosite ID:** 15930065  
**EPA ID:** N/R

## FACILITY LIST\_ALACHUA COUNTY - FL

Facility Name : Holton Automotive  
 Facility Address : 1720 NW 53rd Ave., GAINESVILLE, FL 32653

### Site Details

Last Inspection : 10/20/2017  
 Closed Date : N/R  
 Open Date : 11/05/2012  
 ACEPD : H1576

### Class :

Aircraft maintenance and repairs without plating facilities, Analytical laboratories, three to ten employees, Dry cleaners, with dry cleaning plants on premises, Automobile and truck repairs, no fleet operations, Boat maintenance and repairs, no manufacturing, Cement batch plants, Construction industries, road construction and paving, Electric motor repairs, Engine repairs, Golf courses, Jewelry manufacturing, Machine shops, Paint distributors and product testing research laboratories, Paint and body shops, Pest control, two to nine vehicles, Photo processing laboratories, Plastic manufacturing, Printers, three or more presses and/or camera work, Radiator repairs, Silk screening and screen painting, Miscellaneous facilities storing or using hazardous materials and generating more than 55 gallons per year of hazardous wastes and not otherwise included in a specific class.

Generator Status : Very Small Quantity Generator  
 Number of Tanks : N/R  
 Parcel Address : 07882-010-000  
 GPS Date : 11/05/2012  
 Latitude : 29.70378  
 Longitude : -82.3455  
 Last Date in Agency List : 02/20/2020

Map Id: B7  
 Direction: W  
 Distance: 0.020 mi.  
 Actual: 108.117 ft.  
 Elevation: 0.034 mi. / 180.732 ft.  
 Relative: Higher

**Site Name :** HOLTON AUTOMOTIVE  
 1720 NW 53RD AVE  
 GAINESVILLE, FL 32653  
**Database(s) :** [FACILITY LIST\_ALACHUA COUNTY - FL]

**EnviroSite ID:** 15930072  
**EPA ID:** N/R

## FACILITY LIST\_ALACHUA COUNTY - FL

Facility Name : HOLTON AUTOMOTIVE  
 Facility Address : 1720 NW 53RD AVE, GAINESVILLE, FL 32653

### Site Details

Last Inspection : 10/03/2016  
 Closed Date : 10/03/2016  
 Open Date : 11/14/2012  
 ACEPD : H1583

### Class :

Aircraft maintenance and repairs without plating facilities, Analytical laboratories, three to ten employees, Dry cleaners, with dry cleaning plants on premises, Automobile and truck repairs, no fleet operations, Boat maintenance and repairs, no manufacturing, Cement batch plants, Construction industries, road construction and paving, Electric motor repairs, Engine repairs, Golf courses, Jewelry manufacturing, Machine shops, Paint distributors and product testing research laboratories, Paint and body shops, Pest control, two to nine vehicles, Photo processing laboratories, Plastic manufacturing, Printers, three or more presses and/or camera work, Radiator repairs, Silk screening and screen painting, Miscellaneous facilities storing or using hazardous materials and generating more than 55 gallons per year of hazardous wastes and not otherwise included in a specific class.

Generator Status : Non Generator  
 Number of Tanks : N/R  
 Parcel Address : 07882-010-000  
 GPS Date : N/R  
 Latitude : 29.70378  
 Longitude : -82.3455  
 Last Date in Agency List : 02/20/2020

Map Id: B8  
 Direction: W  
 Distance: 0.020 mi.  
 Actual: 108.117 ft.  
 Elevation: 0.034 mi. / 180.732 ft.  
 Relative: Higher

**Site Name :** JIFFY LUBE #1050  
 1720 NW 53RD AVE  
 GAINESVILLE, FL 32653  
**Database(s) :** [FACILITY LIST\_ALACHUA COUNTY - FL]

**EnviroSite ID:** 22595886  
**EPA ID:** N/R

## FACILITY LIST\_ALACHUA COUNTY - FL

Facility Name : JIFFY LUBE #1050  
 Facility Address : 1720 NW 53RD AVE, GAINESVILLE, FL 32653-2219

### Site Details

Last Inspection : 12/03/2009  
 Closed Date : 12/03/2009  
 Open Date : 08/01/1985  
 ACEPD : 0369-00

Map Id: B8  
 Direction: W  
 Distance: 0.020 mi.  
 Actual: 108.117 ft.  
 Elevation: 0.034 mi. / 180.732 ft.  
 Relative: Higher

**Site Name :** JIFFY LUBE #1050  
 1720 NW 53RD AVE  
 GAINESVILLE, FL 32653  
**Database(s) :** [FACILITY LIST\_ALACHUA COUNTY - FL]  
**(cont.)**

**Envirosite ID:** 22595886  
**EPA ID:** N/R

## FACILITY LIST\_ALACHUA COUNTY - FL (cont.)

Class :

Analytical laboratories, one or two employees, Chemical storage and distribution, prepackaged and drummed chemicals with no mixing or repackaging, Animal clinics, animal hospitals, and grooming businesses with pesticide dipping, Funeral homes, Furniture refinishers, Machine shops, one or two employees, Mechanical repair, restricted to minor repairs, Medical laboratories, One-hour photo labs or small tray developing facilities, Pest control, one vehicle, Printers, one or two employees; no more than two presses; no camera work, Veterinarian offices or grooming business, no pesticide dipping, Facilities storing or using hazardous materials and utilizing septic tanks for domestic waste disposal and generating less than 55 gallons of hazardous waste per year.

Generator Status : Non Generator  
 Number of Tanks : N/R  
 Parcel Address : 07882-010-000  
 GPS Date : 03/05/2008  
 Latitude : 29.70378  
 Longitude : -82.3455  
 Last Date in Agency List : 02/20/2020

Map Id: B9  
 Direction: W  
 Distance: 0.020 mi.  
 Actual: 108.117 ft.  
 Elevation: 0.034 mi. / 180.732 ft.  
 Relative: Higher

**Site Name :** SPRINT MANAGEMENT INC  
 1720 NW 53RD AVE  
 GAINESVILLE, FL 32653  
**Database(s) :** [AST - FL, FA 3 - FL, UST - FL]

**Envirosite ID:** 27352429  
**EPA ID:** N/R

## AST - FL

Facility Name : SPRINT MANAGEMENT INC  
 Facility Address : 1720 NW 53RD AVE, GAINESVILLE, 32653  
 County : ALACHUA

### Site Details

Facility ID : 8731732  
 Facility Phone : 3523752512  
 Facility Status : CLOSED  
 Facility Type : C  
 Type Description : Fuel user/Non-retail  
 DEP Contractor Own : P  
 Last Date in Agency List : 03/23/2020

Oculus Note : Use the Public Oculus Login button to enter the Oculus Website  
 Oculus Hyperlink : [Click here for hyperlink provided by the agency.](#)

### Owner Information

Owner ID : 65724  
 Owner : SPRINT MANAGEMENT INC

Map Id: B9  
 Direction: W  
 Distance: 0.020 mi.  
 Actual: 108.117 ft.  
 Elevation: 0.034 mi. / 180.732 ft.  
 Relative: Higher

**Site Name :** SPRINT MANAGEMENT INC  
 1720 NW 53RD AVE  
 GAINESVILLE, FL 32653  
**Database(s) :** [AST - FL, FA 3 - FL, UST - FL] **(cont.)**

**Envirosite ID:** 27352429  
**EPA ID:** N/R

## AST - FL (cont.)

Owner Address 1 : 2121 NW 67 PL, GAINESVILLE, FL 32653  
 Owner Address 2 : N/R  
 Contact : THOMAS REMBERT  
 Phone : 3523752512

### Tank Information

Tank ID : 4  
 Gallons : 920  
 Tank Location : ABOVEGROUND  
 Substance : New/Lube Oil  
 Install Date : 01/01/1997  
 Status : Removed from Site  
 Status Date : 02/09/2010

Construction Items : -

Monitoring Items : -

Piping Items : -

### Tank Information

Tank ID : 5  
 Gallons : 920  
 Tank Location : ABOVEGROUND  
 Substance : New/Lube Oil  
 Install Date : 01/01/1997  
 Status : Removed from Site  
 Status Date : 09/14/1999

Construction Items : -

Monitoring Items : -

Piping Items : -

### Tank Information

Tank ID : 6  
 Gallons : 920  
 Tank Location : ABOVEGROUND  
 Substance : Waste Oil  
 Install Date : 01/01/1997  
 Status : Removed from Site  
 Status Date : 02/09/2010

Map Id: B9  
 Direction: W  
 Distance: 0.020 mi.  
 Actual: 108.117 ft.  
 Elevation: 0.034 mi. / 180.732 ft.  
 Relative: Higher

**Site Name :** SPRINT MANAGEMENT INC  
 1720 NW 53RD AVE  
 GAINESVILLE, FL 32653  
**Database(s) :** [AST - FL, FA 3 - FL, UST - FL] **(cont.)**

**Envirosite ID:** 27352429  
**EPA ID:** N/R

## AST - FL (cont.)

Construction Items : -

Monitoring Items : -

Piping Items : -

## FA 3 - FL

Facility Name : SPRINT MANAGEMENT INC  
 Facility Address : 1720 NW 53RD AVE, GAINESVILLE, 32653  
 County : ALACHUA

Effectivity Date : 07/16/2008  
 Expiration Date : 07/16/2009  
 Facility ID : 8731732  
 Facility Status : CLOSED  
 Facility Type : Fuel user/Non-retail  
 DEP Contractor : P  
 Financial Responsibility : INSURANCE  
 Insurance Company : COMMERCE & INDUSTRY  
 Facility Phone : 3523752512  
 Owner ID : 65724  
 Owner Name : SPRINT MANAGEMENT INC  
 Address : 2121 NW 67 PL, GAINESVILLE, FL 32653  
 Contact Name : THOMAS REMBERT  
 Phone : 3523752512  
 Last Date in Agency List : 02/13/2020

## UST - FL

Facility Name : SPRINT MANAGEMENT INC  
 Facility Address : 1720 NW 53RD AVE, GAINESVILLE, 32653  
 County : ALACHUA

## Site Details

Facility ID : 8731732  
 Facility Phone : 3523752512  
 Facility Status : CLOSED  
 Facility Type : Fuel user/Non-retail  
 DEP Contractor Own : P  
 Last Date in Agency List : 03/23/2020

Oculus Note : Use the Public Oculus Login button to enter the Oculus Website  
 Oculus Hyperlink : [Click here for hyperlink provided by the agency.](#)

## Owner Information

Owner ID : 65724  
 Owner Name : SPRINT MANAGEMENT INC  
 Owner Address 1 : 2121 NW 67 PL, GAINESVILLE, FL 32653

Map Id: B9  
Direction: W  
Distance: 0.020 mi.  
Actual: 108.117 ft.  
Elevation: 0.034 mi. / 180.732 ft.  
Relative: Higher

**Site Name :** SPRINT MANAGEMENT INC  
1720 NW 53RD AVE  
GAINESVILLE, FL 32653  
**Database(s) :** [AST - FL, FA 3 - FL, UST - FL] (**cont.**)

**Envirosite ID:** 27352429  
**EPA ID:** N/R

UST - FL (**cont.**)

Owner Address 2 :  
Contact :  
Owner Phone :

N/R  
THOMAS REMBERT  
3523752512

Tank Information

Tank ID : 1  
Gallons : 2500  
Tank Location : UNDERGROUND  
Substance : New/Lube Oil  
Install Date : 09/01/1984  
Status : Removed from Site  
Status Date : 01/24/1997

Construction Items : -

Monitoring Items : -

Piping Items : -

Tank Information

Tank ID : 2  
Gallons : 2500  
Tank Location : UNDERGROUND  
Substance : New/Lube Oil  
Install Date : 09/01/1984  
Status : Removed from Site  
Status Date : 01/24/1997

Construction Items : -

Monitoring Items : -

Piping Items : -

Tank Information

Tank ID : 3  
Gallons : 2500  
Tank Location : UNDERGROUND  
Substance : Waste Oil  
Install Date : 09/01/1984  
Status : Removed from Site  
Status Date : 01/24/1997

Map Id: B9  
 Direction: W  
 Distance: 0.020 mi.  
 Actual: 108.117 ft.  
 Elevation: 0.034 mi. / 180.732 ft.  
 Relative: Higher

**Site Name :** SPRINT MANAGEMENT INC  
 1720 NW 53RD AVE  
 GAINESVILLE, FL 32653  
**Database(s) :** [AST - FL, FA 3 - FL, UST - FL] **(cont.)**

**EnviroSite ID:** 27352429  
**EPA ID:** N/R

## UST - FL (cont.)

Construction Items : -  
 Monitoring Items : -  
 Piping Items : -

Map Id: B10  
 Direction: W  
 Distance: 0.020 mi.  
 Actual: 108.117 ft.  
 Elevation: 0.034 mi. / 180.732 ft.  
 Relative: Higher

**Site Name :** SPRINT AUTO CARE  
 1720 NW 53RD AVE  
 GAINESVILLE, FL 32653  
**Database(s) :** [ECHO, FACILITY LIST\_ALACHUA COUNTY  
 - FL, FRS, RCRA\_NONGEN]

**EnviroSite ID:** 414569711  
**EPA ID:** FLR000115568

## ECHO

Facility Name : SPRINT AUTO CARE  
 Facility Address : 1720 NW 53RD AVE, GAINESVILLE, FL 32653  
 County : ALACHUA

Last Inspection Date : 11/18/2004  
 Registry ID : 110020894834  
 FIPS Code : 12001  
 EPA Region : 04  
 Inspection Count : 0  
 Last Inspection Days : 5561  
 Informal Count : 0  
 Last Informal Action Date : N/R  
 Formal Action Count : 0  
 Last Formal Action Date : N/R  
 Total Penalties : 0  
 Penalty Count : N/R  
 Last Penalty Date : N/R  
 Last Penalty Amount : N/R  
 QTRS IN NC : 0  
 Programs IN SNC : 0  
 Current Compliance Status : No Violation Identified  
 Three-Year Compliance Status :  
 Collection Method : INTERPOLATION-PHOTO

Reference Point : POINT WHERE WATER OR OTHER SUBSTANCE COULD BE DRAWN FROM  
 ENVIRONMENT FOR DELIVERY TO A FACILITY OR DISTRIBUTION SYSTEM  
 (SUBSTANCE DESTINATION COULD RANGE FROM A SINGLE RESIDENCE  
 TO A LARGE FACILITY)

Accuracy Meters : 10  
 Derived Tribes : N/R  
 Derived HUC : 03080102  
 Derived WBD : 030801021103

Map Id: B10  
 Direction: W  
 Distance: 0.020 mi.  
 Actual: 108.117 ft.  
 Elevation: 0.034 mi. / 180.732 ft.  
 Relative: Higher

**Site Name :** SPRINT AUTO CARE  
 1720 NW 53RD AVE  
 GAINESVILLE, FL 32653  
**Database(s) :** [ECHO, FACILITY LIST\_ALACHUA COUNTY  
 - FL, FRS, RCRA\_NONGEN] (**cont.**)

**EnviroSite ID:** 414569711  
**EPA ID:** FLR000115568

ECHO (**cont.**)

Derived STCTY FIPS :	12001
Derived Zip :	32653
Derived CD113 :	03
Derived CB2010 :	120010012023011
MYRTK Universe :	NNN
NPDES IDs :	N/R
CWA Permit Types :	N/R
CWA Compliance Tracking :	N/R
CWA NAICS :	N/R
CWA SICS :	N/R
CWA Inspection Count :	N/R
CWA Last Inspection Days :	N/R
CWA Informal Count :	N/R
CWA Formal Action Count :	N/R
CWA Last Formal Action Date :	N/R
CWA Penalties :	N/R
CWA Last Penalty Date :	N/R
CWA Last Penalty Amount :	N/R
CWA Quarters IN NC :	N/R
CWA Current Compliance Status :	N/R
CWA Current SNC Flag :	N
CWA 13 Quarters Compliance Status :	N/R
CWA 13 Quarters Effluent Exceedances:	N/R
CWA Three-Year QNCR Codes :	N/R
DFR URL :	<a href="#">Click here for hyperlink provided by the agency.</a>
Facility SIC :	N/R
Facility NAICS :	811111 - General Automotive Repair
Facility Last Inspection EPA Date :	N/R
Facility Last Inspection State Date :	11/18/2004
Facility Last Formal Act EPA Date :	N/R
Facility Last Formal Act State Date :	N/R
Facility Last Informal Act EPA Date :	N/R
Facility Last Informal Act State Date:	N/R
Facility Federal Agency :	N/R
TRI Reporter :	N/R
Facility Imp Water Flag :	N/R
Current SNC Flag :	N
Indian County Flag :	N
Federal Flag :	N/R
US Mexico Border Flag :	N/R
Chesapeake Bay Flag :	N/R
AIR Flag :	N
NPDES Flag :	N
SDWIS Flag :	N
RCRA Flag :	Y
TRI Flag :	N
GHG Flag :	N
Major Flag :	N/R
Active Flag :	N/R
NAA Flag :	N/R
Latitude :	29.703941
Longitude :	-82.345291
Last Date in Agency List :	02/10/2020

Map Id: B10  
Direction: W  
Distance: 0.020 mi.  
Actual: 108.117 ft.  
Elevation: 0.034 mi. / 180.732 ft.  
Relative: Higher

**Site Name :** SPRINT AUTO CARE  
1720 NW 53RD AVE  
GAINESVILLE, FL 32653  
**Database(s) :** [ECHO, FACILITY LIST\_ALACHUA COUNTY  
- FL, FRS, RCRA\_NONGEN] (**cont.**)

**EnviroSite ID:** 414569711  
**EPA ID:** FLR000115568

## FACILITY LIST\_ALACHUA COUNTY - FL

Facility Name : SPRINT AUTO CARE  
Facility Address : 1720 NW 53RD AVE, GAINESVILLE, FL 32653-2219

## Site Details

Last Inspection : 07/12/2011  
Closed Date : 07/12/2011  
Open Date : 10/01/1998  
ACEPD : 0369-01

## Class :

Analytical laboratories, one or two employees, Chemical storage and distribution, prepackaged and drummed chemicals with no mixing or repackaging, Animal clinics, animal hospitals, and grooming businesses with pesticide dipping, Funeral homes, Furniture refinishers, Machine shops, one or two employees, Mechanical repair, restricted to minor repairs, Medical laboratories, One-hour photo labs or small tray developing facilities, Pest control, one vehicle, Printers, one or two employees; no more than two presses; no camera work, Veterinarian offices or grooming business, no pesticide dipping, Facilities storing or using hazardous materials and utilizing septic tanks for domestic waste disposal and generating less than 55 gallons of hazardous waste per year.

Generator Status : Non Generator  
Number of Tanks : N/R  
Parcel Address : 07882-010-000  
GPS Date : 03/05/2008  
Latitude : 29.70367  
Longitude : -82.34545  
Last Date in Agency List : 02/20/2020

## FRS

Facility Name : SPRINT AUTO CARE  
Facility Address : 1720 NW 53RD AVE, GAINESVILLE, FL 326532219  
County : ALACHUA

Registry ID : 110020894834  
FRS Facility URL : [Click here for hyperlink provided by the agency.](#)  
Last Date in Agency List : 06/04/2020

## Source Description :

RCRAInfo is EPA's comprehensive information system that supports the Resource Conservation and Recovery Act (RCRA) of 1976 and the Hazardous and Solid Waste Amendments (HSWA) of 1984 through the tracking of events and activities related to facilities that generate, transport, and treat, store, or dispose of hazardous waste. RCRAInfo allows RCRA program staff to track the notification, permit, compliance, and corrective action activities required under RCRA. RCRAInfo also supports generation of the National Hazardous Waste Biennial Report. All generators and treatment, storage, and disposal facilities who handle hazardous waste are required to report to the EPA Administrator at least once every two years to support creation of the Biennial Report.

Map Id: B10  
 Direction: W  
 Distance: 0.020 mi.  
 Actual: 108.117 ft.  
 Elevation: 0.034 mi. / 180.732 ft.  
 Relative: Higher

**Site Name :** SPRINT AUTO CARE  
 1720 NW 53RD AVE  
 GAINESVILLE, FL 32653  
**Database(s) :** [ECHO, FACILITY LIST\_ALACHUA COUNTY  
 - FL, FRS, RCRA\_NONGEN] **(cont.)**

**Envirosite ID:** 414569711  
**EPA ID:** FLR000115568

## FRS (cont.)

### Source Description :

The Florida Environmental System Today Application (FIESTA) Data Maintenance (FDM) system maintains entity, environmental interest and affiliation data for the State of Florida.

### FRS Environmental Interest

Source and System ID : FLORIDA DEP - 36910  
 RCRAINFO - FLR000115568

## RCRA\_NONGEN

Facility Name : SPRINT AUTO CARE  
 Facility Address : 1720 NW 53RD AVE, GAINESVILLE, FL 32653  
 County : ALACHUA

Date Form Received by Agency : 04/14/2011  
 EPA ID : FLR000115568  
 Mailing Address : 1720 NW 53RD AVE, GAINESVILLE, FL 32653-2219  
 Contact : KENNY CHINE  
 Contact Address : 1720 NW 53RD AVE, GAINESVILLE, FL 32653-2219  
 Contact Country : US  
 Contact Telephone : 352-373-3292  
 Contact Email : N/R  
 EPA Region : 04  
 Land Type : Private  
 Source Type : Implementer  
 Classification : Not a generator, verified  
 Description : Not a generator, verified  
 Last Date in Agency List : 04/24/2020

### Owner/Operator Summary

Owner/Operator Name : CHINE KENNY  
 Owner/Operator Address : 1720 NW 53RD AVE, GAINESVILLE, FL 32653-2219  
 Owner/Operator Country : US  
 Owner/Operator Telephone : N/R  
 Owner/Operator Email : N/R  
 Owner/Operator Fax : N/R  
 Legal Status : Private  
 Owner/Operator Type : Owner  
 Owner/Operator Start Date : 01/05/2005  
 Owner/Operator End Date : N/R

Owner/Operator Name : KENNY CHINE  
 Owner/Operator Address : 1720 NW 53RD AVE, GAINESVILLE, FL 32653-2219  
 Owner/Operator Country : US  
 Owner/Operator Telephone : N/R  
 Owner/Operator Email : N/R  
 Owner/Operator Fax : N/R  
 Legal Status : Private  
 Owner/Operator Type : Owner

Map Id: B10  
 Direction: W  
 Distance: 0.020 mi.  
 Actual: 108.117 ft.  
 Elevation: 0.034 mi. / 180.732 ft.  
 Relative: Higher

**Site Name :** SPRINT AUTO CARE  
 1720 NW 53RD AVE  
 GAINESVILLE, FL 32653  
**Database(s) :** [ECHO, FACILITY LIST\_ALACHUA COUNTY  
 - FL, FRS, RCRA\_NONGEN] **(cont.)**

**EnviroSite ID:** 414569711  
**EPA ID:** FLR000115568

## RCRA\_NONGEN (cont.)

Owner/Operator Start Date : 01/05/2005  
 Owner/Operator End Date : N/R

### Handler Activities Summary

U.S. Importer of Hazardous Waste :	N
Mixed Waste (Haz. and Radioactive) :	N
Recycler of Hazardous Waste :	N
Transporter of Hazardous Waste :	N
Treater, Storer or Disposer of HW :	N
Underground Injection Activity :	N
On-site Burner Exemption :	N
Furnace Exemption :	N
Used Oil Fuel Burner :	N
Used Oil Processor :	N
Used Oil Refiner :	N
Used Oil Fuel Marketer to Burner :	N
Used Oil Specification Marketer :	N
Used Oil Transfer Facility :	N
Used Oil Transporter :	N

### Hazardous Waste Summary

Waste Code / Name :	D001 - IGNITABLE WASTE
	D018 - BENZENE
	D039 - TETRACHLOROETHYLENE

### Notices of Violations Summary

Regulation Violated :	N
-----------------------	---

### Evaluation Action Summary

Evaluation Date :	11/18/2004
Evaluation :	COMPLIANCE EVALUATION INSPECTION ON-SITE
Area of Violation :	N/R
Date Achieved Compliance :	N/R
Evaluation Lead Agency :	State

Map Id: B11  
 Direction: W  
 Distance: 0.028 mi.  
 Actual: 148.123 ft.  
 Elevation: 0.034 mi. / 180.528 ft.  
 Relative: Higher

**Site Name :** KELLER CARPETS, INC  
 1730 NW 53RD AVE  
 GAINESVILLE, FL 32653  
**Database(s) :** [FACILITY LIST\_ALACHUA COUNTY - FL]

**Envirosite ID:** 408267597  
**EPA ID:** N/R

## FACILITY LIST\_ALACHUA COUNTY - FL

Facility Name : KELLER CARPETS, INC  
 Facility Address : 1730 NW 53RD AVE, GAINESVILLE, FL 32653-2219

### Site Details

Last Inspection : N/R  
 Closed Date : N/R  
 Open Date : 12/28/1992  
 ACEPD : 7716  
 Class : Exempt (Not Regulated)  
 Generator Status : Non Generator  
 Number of Tanks : N/R  
 Parcel Address : N/R  
 GPS Date : N/R  
 Latitude : 29.7032959615  
 Longitude : -82.3455323062  
 Last Date in Agency List : 02/20/2020

Map Id: 12  
 Direction: S  
 Distance: 0.046 mi.  
 Actual: 240.480 ft.  
 Elevation: 0.034 mi. / 180.348 ft.  
 Relative: Higher

**Site Name :** GRU LIFT STATION # 128  
 1693 NW 53RD AVENUE  
 GAINESVILLE, FL 32653  
**Database(s) :** [FACILITY LIST\_ALACHUA COUNTY - FL]

**Envirosite ID:** 399704237  
**EPA ID:** N/R

## FACILITY LIST\_ALACHUA COUNTY - FL

Facility Name : GRU LIFT STATION # 128  
 Facility Address : 1693 NW 53RD AVENUE, GAINESVILLE, FLORIDA 32653

### Site Details

Last Inspection : 02/28/2018  
 Closed Date : N/R  
 Open Date : 02/28/2018  
 ACEPD : H2325  
 Class : Exempt (Not Regulated)  
 Generator Status : Very Small Quantity Generator  
 Number of Tanks : N/R  
 Parcel Address : 07883-003-000  
 GPS Date : 02/28/2018  
 Latitude : 29.70289  
 Longitude : -82.34503  
 Last Date in Agency List : 02/20/2020

Map Id: C13  
 Direction: NE  
 Distance: 0.061 mi.  
 Actual: 321.493 ft.  
 Elevation: 0.035 mi. / 183.153 ft.  
 Relative: Higher

**Site Name :** WOMETCO VENDING  
 1611 NW 55TH PL  
 GAINESVILLE, FL 32653  
**Database(s) :** [GWIF - FL]

**Envirosite ID:** 403732919  
**EPA ID:** N/R

GWIF - FL

Facility Name : WOMETCO VENDING  
 Facility Address : 1611 NW 55TH PL, GAINESVILLE, 32653  
 County : ALACHUA

Facility ID : 8626894  
 Facility Type : PETROLEUM  
 Location ID : 187165  
 Location Method : DGPS = Differentially Corrected GPS  
 GPS ID : 187165  
 GPS Date : 03/24/2000  
 HAE (Height Above Ellipsoid) : 34.9  
 Project ID : SUPER  
 Insp Name : MARK LANDER  
 Insp CHD : ALACHUA  
 Request Number : N/R  
 Datum : WS1984  
 Software : N/R  
 Streetside : N/R  
 Agency : N/R  
 Comment : 2 non-functional wells located in 1/4 mi  
 Latitude : 29.704997  
 Longitude : -82.344728  
 Last Date in Agency List : 01/23/2020

Map Id: C14  
 Direction: ENE  
 Distance: 0.075 mi.  
 Actual: 396.593 ft.  
 Elevation: 0.035 mi. / 182.631 ft.  
 Relative: Higher

**Site Name :** SEARS SERVICE CENTER #8115  
 5401 NW 13TH ST  
 GAINESVILLE, FL 32601  
**Database(s) :** [FACILITY LIST\_ALACHUA COUNTY - FL]

**Envirosite ID:** 15926756  
**EPA ID:** N/R

FACILITY LIST\_ALACHUA COUNTY - FL

Facility Name : SEARS SERVICE CENTER #8115  
 Facility Address : 5401 NW 13TH ST, GAINESVILLE, FL 32601

Site Details

Last Inspection : 05/20/2009  
 Closed Date : 05/20/2009  
 Open Date : 11/16/1984  
 ACEPD : 0314

Map Id: C14  
 Direction: ENE  
 Distance: 0.075 mi.  
 Actual: 396.593 ft.  
 Elevation: 0.035 mi. / 182.631 ft.  
 Relative: Higher

**Site Name :** SEARS SERVICE CENTER #8115  
 5401 NW 13TH ST  
 GAINESVILLE, FL 32601  
**Database(s) :** [FACILITY LIST\_ALACHUA COUNTY - FL]  
**(cont.)**

**Envirosite ID:** 15926756  
**EPA ID:** N/R

## FACILITY LIST\_ALACHUA COUNTY - FL (cont.)

Class :

Aircraft maintenance and repairs without plating facilities, Analytical laboratories, three to ten employees, Dry cleaners, with dry cleaning plants on premises, Automobile and truck repairs, no fleet operations, Boat maintenance and repairs, no manufacturing, Cement batch plants, Construction industries, road construction and paving, Electric motor repairs, Engine repairs, Golf courses, Jewelry manufacturing, Machine shops, Paint distributors and product testing research laboratories, Paint and body shops, Pest control, two to nine vehicles, Photo processing laboratories, Plastic manufacturing, Printers, three or more presses and/or camera work, Radiator repairs, Silk screening and screen painting, Miscellaneous facilities storing or using hazardous materials and generating more than 55 gallons per year of hazardous wastes and not otherwise included in a specific class.

Generator Status : Non Generator  
 Number of Tanks : N/R  
 Parcel Address : 07882-003-001  
 GPS Date : N/R  
 Latitude : 29.7042841296  
 Longitude : -82.3446327167  
 Last Date in Agency List : 02/20/2020

Map Id: C15  
 Direction: ENE  
 Distance: 0.075 mi.  
 Actual: 396.593 ft.  
 Elevation: 0.035 mi. / 182.631 ft.  
 Relative: Higher

**Site Name :** SEARS ROEBUCK & CO  
 5401 NW 13TH ST  
 GAINESVILLE, FL 32606  
**Database(s) :** [UST - FL]

**Envirosite ID:** 27352231  
**EPA ID:** N/R

## UST - FL

Facility Name : SEARS ROEBUCK & CO  
 Facility Address : 5401 NW 13TH ST, GAINESVILLE, 32606  
 County : ALACHUA

### Site Details

Facility ID : 8626790  
 Facility Phone : 9043772353  
 Facility Status : CLOSED  
 Facility Type : Fuel user/Non-retail  
 DEP Contractor Own : P  
 Last Date in Agency List : 03/23/2020

Oculus Note : Use the Public Oculus Login button to enter the Oculus Website  
 Oculus Hyperlink : [Click here for hyperlink provided by the agency.](#)

### Owner Information

Owner ID : 19428  
 Owner Name : SEARS ROEBUCK & CO

Map Id: C15  
 Direction: ENE  
 Distance: 0.075 mi.  
 Actual: 396.593 ft.  
 Elevation: 0.035 mi. / 182.631 ft.  
 Relative: Higher

**Site Name :** SEARS ROEBUCK & CO  
 5401 NW 13TH ST  
 GAINESVILLE, FL 32606  
**Database(s) :** [UST - FL] (**cont.**)

**EnviroSite ID:** 27352231  
**EPA ID:** N/R

## UST - FL (**cont.**)

Owner Address 1 : 5401 NW 13TH ST, GAINESVILLE, FL 32606  
 Owner Address 2 : N/R  
 Contact : H. W. CRAWLEY  
 Owner Phone : 9043772353

### Tank Information

Tank ID : 1  
 Gallons : 10000  
 Tank Location : UNDERGROUND  
 Substance : Unleaded Gas  
 Install Date : 07/01/1966  
 Status : Removed from Site  
 Status Date : N/R

Construction Items : -

Monitoring Items : -

Piping Items : -

### Tank Information

Tank ID : 2  
 Gallons : 250  
 Tank Location : UNDERGROUND  
 Substance : Waste Oil  
 Install Date : 07/01/1982  
 Status : Removed from Site  
 Status Date : N/R

Construction Items : -

Monitoring Items : -

Piping Items : -

Map Id: C16  
 Direction: ENE  
 Distance: 0.075 mi.  
 Actual: 396.593 ft.  
 Elevation: 0.035 mi. / 182.631 ft.  
 Relative: Higher

**Site Name :** SEARS #8115  
 5401 NW 13TH ST  
 GAINESVILLE, FL 32653  
**Database(s) :** [ECHO, FRS, RCRA\_NONGEN]

**Envirosite ID:** 414569101  
**EPA ID:** FLR000094011

## ECHO

Facility Name : SEARS #8115  
 Facility Address : 5401 NW 13TH ST, GAINESVILLE, FL 32653  
 County : ALACHUA

Last Inspection Date : N/R  
 Registry ID : 110016730144  
 FIPS Code : 12001  
 EPA Region : 04  
 Inspection Count : 0  
 Last Inspection Days : N/R  
 Informal Count : 0  
 Last Informal Action Date : N/R  
 Formal Action Count : 0  
 Last Formal Action Date : N/R  
 Total Penalties : 0  
 Penalty Count : N/R  
 Last Penalty Date : N/R  
 Last Penalty Amount : N/R  
 QTRS IN NC : 0  
 Programs IN SNC : 0  
 Current Compliance Status : No Violation Identified  
 Three-Year Compliance Status :  
 Collection Method : INTERPOLATION-PHOTO

Reference Point : POINT WHERE WATER OR OTHER SUBSTANCE COULD BE DRAWN FROM ENVIRONMENT FOR DELIVERY TO A FACILITY OR DISTRIBUTION SYSTEM (SUBSTANCE DESTINATION COULD RANGE FROM A SINGLE RESIDENCE TO A LARGE FACILITY)

Accuracy Meters : 5  
 Derived Tribes : N/R  
 Derived HUC : 03080102  
 Derived WBD : 030801021103  
 Derived STCTY FIPS : 12001  
 Derived Zip : 32653  
 Derived CD113 : 03  
 Derived CB2010 : 120010019082026  
 MYRTK Universe : NNN  
 NPDES IDs : N/R  
 CWA Permit Types : N/R  
 CWA Compliance Tracking : N/R  
 CWA NAICS : N/R  
 CWA SICS : N/R  
 CWA Inspection Count : N/R  
 CWA Last Inspection Days : N/R  
 CWA Informal Count : N/R  
 CWA Formal Action Count : N/R  
 CWA Last Formal Action Date : N/R  
 CWA Penalties : N/R  
 CWA Last Penalty Date : N/R  
 CWA Last Penalty Amount : N/R  
 CWA Quarters IN NC : N/R  
 CWA Current Compliance Status : N/R  
 CWA Current SNC Flag : N  
 CWA 13 Quarters Compliance Status : N/R  
 CWA 13 Quarters Effluent Exceedances: N/R

Map Id: C16  
Direction: ENE  
Distance: 0.075 mi.  
Actual: 396.593 ft.  
Elevation: 0.035 mi. / 182.631 ft.  
Relative: Higher

**Site Name :** SEARS #8115  
5401 NW 13TH ST  
GAINESVILLE, FL 32653  
**Database(s) :** [ECHO, FRS, RCRA\_NONGEN] (**cont.**)

**EnviroSite ID:** 414569101  
**EPA ID:** FLR000094011

**ECHO (cont.)**

CWA Three-Year QNCR Codes :	N/R
DFR URL :	<a href="#">Click here for hyperlink provided by the agency.</a>
Facility SIC :	N/R
Facility NAICS :	N/R
Facility Last Inspection EPA Date :	N/R
Facility Last Inspection State Date :	N/R
Facility Last Formal Act EPA Date :	N/R
Facility Last Formal Act State Date :	N/R
Facility Last Informal Act EPA Date :	N/R
Facility Last Informal Act State Date:	N/R
Facility Federal Agency :	N/R
TRI Reporter :	N/R
Facility Imp Water Flag :	N/R
Current SNC Flag :	N
Indian County Flag :	N
Federal Flag :	N/R
US Mexico Border Flag :	N/R
Chesapeake Bay Flag :	N/R
AIR Flag :	N
NPDES Flag :	N
SDWIS Flag :	N
RCRA Flag :	Y
TRI Flag :	N
GHG Flag :	N
Major Flag :	N/R
Active Flag :	N/R
NAA Flag :	N/R
Latitude :	29.704901
Longitude :	-82.344103
Last Date in Agency List :	02/10/2020

**FRS**

Facility Name :	SEARS #8115
Facility Address :	5401 NW 13TH ST, GAINESVILLE, FL 326532100
County :	ALACHUA
Registry ID :	110016730144
FRS Facility URL :	<a href="#">Click here for hyperlink provided by the agency.</a>
Last Date in Agency List :	06/04/2020

**Source Description :**

RCRAInfo is EPA's comprehensive information system that supports the Resource Conservation and Recovery Act (RCRA) of 1976 and the Hazardous and Solid Waste Amendments (HSWA) of 1984 through the tracking of events and activities related to facilities that generate, transport, and treat, store, or dispose of hazardous waste. RCRAInfo allows RCRA program staff to track the notification, permit, compliance, and corrective action activities required under RCRA. RCRAInfo also supports generation of the National Hazardous Waste Biennial Report. All generators and treatment, storage, and disposal facilities who handle hazardous waste are required to report to the EPA Administrator at least once every two years to support creation of the Biennial Report.

Map Id: C16  
Direction: ENE  
Distance: 0.075 mi.  
Actual: 396.593 ft.  
Elevation: 0.035 mi. / 182.631 ft.  
Relative: Higher

**Site Name :** SEARS #8115  
5401 NW 13TH ST  
GAINESVILLE, FL 32653  
**Database(s) :** [ECHO, FRS, RCRA\_NONGEN] (**cont.**)

**Envirosite ID:** 414569101  
**EPA ID:** FLR000094011

**FRS (cont.)**

## Source Description :

The Florida Environmental System Today Application (FIESTA) Data Maintenance (FDM) system maintains entity, environmental interest and affiliation data for the State of Florida.

## FRS Environmental Interest

## Source and System ID :

FLORIDA DEP - 42060  
RCRAINFO - FLR000094011

## RCRA\_NONGEN

Facility Name : SEARS #8115  
Facility Address : 5401 NW 13TH ST, GAINESVILLE, FL 32653  
County : ALACHUA

Date Form Received by Agency : 09/20/2011  
EPA ID : FLR000094011  
Mailing Address : PO BOX 3333, HOFFMAN ESTATES, IL 60179-0001  
Contact : KATHLEEN FLAHERTY  
Contact Address : PO BOX 3333, HOFFMAN ESTATES, IL 60179-0001  
Contact Country : US  
Contact Telephone : 847-286-7199  
Contact Email : N/R  
EPA Region : 04  
Land Type : Private  
Source Type : Implementer  
Classification : Not a generator, verified  
Description : Not a generator, verified  
Last Date in Agency List : 04/24/2020

## Owner/Operator Summary

Owner/Operator Name : FLORIDA COOLING SUPPLY INC  
Owner/Operator Address : 5401 NW 13TH ST, GAINESVILLE, FL 32653-2136  
Owner/Operator Country : US  
Owner/Operator Telephone : N/R  
Owner/Operator Email : N/R  
Owner/Operator Fax : N/R  
Legal Status : Private  
Owner/Operator Type : Owner  
Owner/Operator Start Date : 11/08/2002  
Owner/Operator End Date : N/R

## Handler Activities Summary

U.S. Importer of Hazardous Waste : N  
Mixed Waste (Haz. and Radioactive) : N  
Recycler of Hazardous Waste : N  
Transporter of Hazardous Waste : N  
Treater, Storer or Disposer of HW : N  
Underground Injection Activity : N  
On-site Burner Exemption : N

Map Id: C16  
 Direction: ENE  
 Distance: 0.075 mi.  
 Actual: 396.593 ft.  
 Elevation: 0.035 mi. / 182.631 ft.  
 Relative: Higher

**Site Name :** SEARS #8115  
 5401 NW 13TH ST  
 GAINESVILLE, FL 32653

**Database(s) :** [ECHO, FRS, RCRA\_NONGEN] **(cont.)**

**Envirosite ID:** 414569101  
**EPA ID:** FLR000094011

## RCRA\_NONGEN (cont.)

Furnace Exemption :	N
Used Oil Fuel Burner :	N
Used Oil Processor :	N
Used Oil Refiner :	N
Used Oil Fuel Marketer to Burner :	N
Used Oil Specification Marketer :	N
Used Oil Transfer Facility :	N
Used Oil Transporter :	N

## Historical Generators

Date Form Received by Agency :	11/08/2002
Facility Name :	SEARS #8115
Classification :	Small Quantity Generator

## Notices of Violations Summary

Regulation Violated :	N
-----------------------	---

Map Id: D17  
 Direction: WNW  
 Distance: 0.090 mi.  
 Actual: 476.050 ft.  
 Elevation: 0.035 mi. / 183.15 ft.  
 Relative: Higher

**Site Name :** SCOTTY'S  
 5440 NW 13TH ST  
 GAINESVILLE, FL 32653

**Database(s) :** [FACILITY LIST\_ALACHUA COUNTY - FL]

**Envirosite ID:** 15927416  
**EPA ID:** N/R

## FACILITY LIST\_ALACHUA COUNTY - FL

Facility Name :	SCOTTY'S
Facility Address :	5440 NW 13TH ST, GAINESVILLE, FL 32653

## Site Details

Last Inspection :	06/08/2005
Closed Date :	06/08/2005
Open Date :	01/01/1985
ACEPD :	0857

## Class :

Aircraft maintenance and repairs without plating facilities, Analytical laboratories, three to ten employees, Dry cleaners, with dry cleaning plants on premises, Automobile and truck repairs, no fleet operations, Boat maintenance and repairs, no manufacturing, Cement batch plants, Construction industries, road construction and paving, Electric motor repairs, Engine repairs, Golf courses, Jewelry manufacturing, Machine shops, Paint distributors and product testing research laboratories, Paint and body shops, Pest control, two to nine vehicles, Photo processing laboratories, Plastic manufacturing, Printers, three or more presses and/or camera work, Radiator repairs, Silk screening and screen painting, Miscellaneous facilities storing or using hazardous materials and generating more than 55 gallons per year of hazardous wastes and not otherwise included in a specific class.

Map Id: D17  
 Direction: WNW  
 Distance: 0.090 mi.  
 Actual: 476.050 ft.  
 Elevation: 0.035 mi. / 183.15 ft.  
 Relative: Higher

**Site Name :** SCOTTY'S  
 5440 NW 13TH ST  
 GAINESVILLE, FL 32653  
**Database(s) :** [FACILITY LIST\_ALACHUA COUNTY - FL]  
**(cont.)**

**Envirosite ID:** 15927416  
**EPA ID:** N/R

## FACILITY LIST\_ALACHUA COUNTY - FL (cont.)

Generator Status :	Non Generator
Number of Tanks :	N/R
Parcel Address :	07882-011-000
GPS Date :	N/R
Latitude :	29.7047282203
Longitude :	-82.3455698934
Last Date in Agency List :	02/20/2020

Map Id: D18  
 Direction: WNW  
 Distance: 0.090 mi.  
 Actual: 476.050 ft.  
 Elevation: 0.035 mi. / 183.15 ft.  
 Relative: Higher

**Site Name :** GAINESVILLE PLUMBING & BULDING MATERIALS  
 5440 NW 13TH ST  
 GAINESVILLE, FL 32653  
**Database(s) :** [FACILITY LIST\_ALACHUA COUNTY - FL]

**Envirosite ID:** 408266816  
**EPA ID:** N/R

## FACILITY LIST\_ALACHUA COUNTY - FL

Facility Name :	GAINESVILLE PLUMBING & BULDING MATERIALS
Facility Address :	5440 NW 13TH ST, GAINESVILLE, FL 32653

### Site Details

Last Inspection :	N/R
Closed Date :	N/R
Open Date :	N/R
ACEPD :	0857-10
Class :	Exempt (Not Regulated)
Generator Status :	Non Generator
Number of Tanks :	N/R
Parcel Address :	07882-011-000
GPS Date :	N/R
Latitude :	29.7047282203
Longitude :	-82.3455698934
Last Date in Agency List :	02/20/2020

Map Id: D19  
 Direction: WNW  
 Distance: 0.090 mi.  
 Actual: 476.050 ft.  
 Elevation: 0.035 mi. / 183.15 ft.  
 Relative: Higher

**Site Name :** TRACTOR SUPPLY COMPANY #1888  
 5440 NW 13TH ST  
 GAINESVILLE, FL 32653  
**Database(s) :** [ECHO, FRS, RCRA\_VSQG]

**EnviroSite ID:** 414254447  
**EPA ID:** FLR000215459

## ECHO

Facility Name :	TRACTOR SUPPLY COMPANY #1888
Facility Address :	5440 NW 13TH ST, GAINESVILLE, FL 32653
County :	ALACHUA
Last Inspection Date :	N/R
Registry ID :	110064674561
FIPS Code :	12001
EPA Region :	04
Inspection Count :	0
Last Inspection Days :	N/R
Informal Count :	0
Last Informal Action Date :	N/R
Formal Action Count :	0
Last Formal Action Date :	N/R
Total Penalties :	0
Penalty Count :	N/R
Last Penalty Date :	N/R
Last Penalty Amount :	N/R
QTRS IN NC :	0
Programs IN SNC :	0
Current Compliance Status :	No Violation Identified
Three-Year Compliance Status :	
Collection Method :	ADDRESS MATCHING-HOUSE NUMBER
Reference Point :	CENTER OF A FACILITY OR STATION
Accuracy Meters :	30
Derived Tribes :	N/R
Derived HUC :	03080102
Derived WBD :	030801021103
Derived STCTY FIPS :	12001
Derived Zip :	32653
Derived CD113 :	03
Derived CB2010 :	120010012023011
MYRTK Universe :	NNN
NPDES IDs :	N/R
CWA Permit Types :	N/R
CWA Compliance Tracking :	N/R
CWA NAICS :	N/R
CWA SICS :	N/R
CWA Inspection Count :	N/R
CWA Last Inspection Days :	N/R
CWA Informal Count :	N/R
CWA Formal Action Count :	N/R
CWA Last Formal Action Date :	N/R
CWA Penalties :	N/R
CWA Last Penalty Date :	N/R
CWA Last Penalty Amount :	N/R
CWA Quarters IN NC :	N/R
CWA Current Compliance Status :	N/R
CWA Current SNC Flag :	N
CWA 13 Quarters Compliance Status :	N/R
CWA 13 Quarters Effluent Exceedances:	N/R
CWA Three-Year QNCR Codes :	N/R
DFR URL :	<a href="#">Click here for hyperlink provided by the agency.</a>
Facility SIC :	N/R
Facility NAICS :	453998 - All Other Miscellaneous Store Retailers (except Tobacco Stores)
Facility Last Inspection EPA Date :	N/R

Map Id: D19  
 Direction: WNW  
 Distance: 0.090 mi.  
 Actual: 476.050 ft.  
 Elevation: 0.035 mi. / 183.15 ft.  
 Relative: Higher

**Site Name :** TRACTOR SUPPLY COMPANY #1888  
 5440 NW 13TH ST  
 GAINESVILLE, FL 32653  
**Database(s) :** [ECHO, FRS, RCRA\_VSQG] **(cont.)**

**EnviroSite ID:** 414254447  
**EPA ID:** FLR000215459

## ECHO (cont.)

Facility Last Inspection State Date :	N/R
Facility Last Formal Act EPA Date :	N/R
Facility Last Formal Act State Date :	N/R
Facility Last Informal Act EPA Date :	N/R
Facility Last Informal Act State Date:	N/R
Facility Federal Agency :	N/R
TRI Reporter :	N/R
Facility Imp Water Flag :	N/R
Current SNC Flag :	N
Indian County Flag :	N
Federal Flag :	N/R
US Mexico Border Flag :	N/R
Chesapeake Bay Flag :	N/R
AIR Flag :	N
NPDES Flag :	N
SDWIS Flag :	N
RCRA Flag :	Y
TRI Flag :	N
GHG Flag :	N
Major Flag :	N/R
Active Flag :	Y
NAA Flag :	N/R
Latitude :	29.70456
Longitude :	-82.34534
Last Date in Agency List :	02/10/2020

## FRS

Facility Name : TRACTOR SUPPLY COMPANY #1888  
 Facility Address : 5440 NW 13TH ST, GAINESVILLE, FL 32653-2135  
 County : ALACHUA

Registry ID : 110064674561  
 FRS Facility URL : [Click here for hyperlink provided by the agency.](#)  
 Last Date in Agency List : 06/04/2020

## Source Description :

RCRAInfo is EPA's comprehensive information system that supports the Resource Conservation and Recovery Act (RCRA) of 1976 and the Hazardous and Solid Waste Amendments (HSWA) of 1984 through the tracking of events and activities related to facilities that generate, transport, and treat, store, or dispose of hazardous waste. RCRAInfo allows RCRA program staff to track the notification, permit, compliance, and corrective action activities required under RCRA. RCRAInfo also supports generation of the National Hazardous Waste Biennial Report. All generators and treatment, storage, and disposal facilities who handle hazardous waste are required to report to the EPA Administrator at least once every two years to support creation of the Biennial Report.

FRS Environmental Interest  
 Source and System ID :

RCRAINFO - FLR000215459

## RCRA\_VSQG

Facility Name : TRACTOR SUPPLY COMPANY #1888

Map Id: D19  
 Direction: WNW  
 Distance: 0.090 mi.  
 Actual: 476.050 ft.  
 Elevation: 0.035 mi. / 183.15 ft.  
 Relative: Higher

**Site Name :** TRACTOR SUPPLY COMPANY #1888  
 5440 NW 13TH ST  
 GAINESVILLE, FL 32653  
**Database(s) :** [ECHO, FRS, RCRA\_VSQG] **(cont.)**

**Envirosite ID:** 414254447  
**EPA ID:** FLR000215459

## RCRA\_VSQG (cont.)

Facility Address : 5440 NW 13TH ST, GAINESVILLE, FL 32653  
 County : ALACHUA

Date Form Received by Agency : 05/18/2015  
 EPA ID : FLR000215459  
 Mailing Address : 5440 NW 13TH ST, GAINESVILLE, FL 32653-2135  
 Contact : TREY BROWN  
 Contact Address : 5401 VIRGINIA WAY, BRENTWOOD, TN 37027  
 Contact Country : US  
 Contact Telephone : 615-440-4660  
 Contact Email : TBROWN2@TRACTORSUPPLY.COM  
 EPA Region : 04  
 Land Type : Private  
 Source Type : Notification  
 Classification : Very Small Quantity Generator

## Description :

Handlers that generate 100 kilograms or less of hazardous waste per calendar month, and accumulate 1000 kg or less of hazardous waste at any time; or generate one kilogram or less of acutely hazardous waste per calendar month, and accumulate at any time: 1 kg or less of acutely hazardous waste; or 100 kg or less of any residue or contaminated soil, waste or other debris resulting from the cleanup of a spill, into or on any land or water, of acutely hazardous waste; or generate 100 kg or less of any residue or contaminated soil, waste or other debris resulting from the cleanup of a spill, into or on any land or water, of acutely hazardous waste during any calendar month, and accumulate at any time: 1 kg or less of acutely hazardous waste; or 100 kg or less of any residue or contaminated soil, waste or other debris resulting from the cleanup of a spill, into or on any land or water, of acutely hazardous waste.

Last Date in Agency List : 04/24/2020

## Owner/Operator Summary

Owner/Operator Name : TRACTOR SUPPLY COMPANY  
 Owner/Operator Address : 5401 VIRGINIA WAY, BRENTWOOD, TN 37027  
 Owner/Operator Country : US  
 Owner/Operator Telephone : 615-440-4660  
 Owner/Operator Email : N/R  
 Owner/Operator Fax : N/R  
 Legal Status : Private  
 Owner/Operator Type : Operator  
 Owner/Operator Start Date : 01/19/2015  
 Owner/Operator End Date : N/R

Owner/Operator Name : TRACTOR SUPPLY COMPANY  
 Owner/Operator Address : 5401 VIRGINIA WAY, BRENTWOOD, TN 37027  
 Owner/Operator Country : US  
 Owner/Operator Telephone : 615-440-4660  
 Owner/Operator Email : N/R  
 Owner/Operator Fax : N/R  
 Legal Status : Private  
 Owner/Operator Type : Owner  
 Owner/Operator Start Date : 01/19/2015  
 Owner/Operator End Date : N/R

Map Id: D19  
 Direction: WNW  
 Distance: 0.090 mi.  
 Actual: 476.050 ft.  
 Elevation: 0.035 mi. / 183.15 ft.  
 Relative: Higher

**Site Name :** TRACTOR SUPPLY COMPANY #1888  
 5440 NW 13TH ST  
 GAINESVILLE, FL 32653  
**Database(s) :** [ECHO, FRS, RCRA\_VSQG] **(cont.)**

**EnviroSite ID:** 414254447  
**EPA ID:** FLR000215459

## RCRA\_VSQG (cont.)

### Handler Activities Summary

U.S. Importer of Hazardous Waste :	N
Mixed Waste (Haz. and Radioactive) :	N
Recycler of Hazardous Waste :	N
Transporter of Hazardous Waste :	N
Treater, Storer or Disposer of HW :	N
Underground Injection Activity :	N
On-site Burner Exemption :	N
Furnace Exemption :	N
Used Oil Fuel Burner :	N
Used Oil Processor :	N
Used Oil Refiner :	N
Used Oil Fuel Marketer to Burner :	N
Used Oil Specification Marketer :	N
Used Oil Transfer Facility :	N
Used Oil Transporter :	N

### Hazardous Waste Summary

Waste Code / Name :

D001 - IGNITABLE WASTE  
 D002 - CORROSIVE WASTE  
 F005 - THE FOLLOWING SPENT NONHALOGENATED SOLVENTS:  
 TOLUENE, METHYL ETHYL KETONE, CARBON DISULFIDE, ISOBUTANOL,  
 PYRIDINE, BENZENE, 2-ETHOXYETHANOL, AND 2-NITROPROPANE; ALL  
 SPENT SOLVENT MIXTURES/BLENDS CONTAINING, BEFORE USE, A TOTAL  
 OF TEN PERCENT OR MORE (BY VOLUME) OF ONE OR MORE OF THE  
 ABOVE NONHALOGENATED SOLVENTS OR THOSE SOLVENTS LISTED IN  
 F001, F002, OR F004; AND STILL BOTTOMS FROM THE RECOVERY OF  
 THESE SPENT SOLVENTS AND SPENT SOLVENT MIXTURES.

### Notices of Violations Summary

Regulation Violated : N

Map Id: E20  
 Direction: N  
 Distance: 0.093 mi.  
 Actual: 493.484 ft.  
 Elevation: 0.035 mi. / 184.4 ft.  
 Relative: Higher

**Site Name :** TEXAS TRAILERS  
 1650 NW 55TH PL  
 GAINESVILLE, FL 32653  
**Database(s) :** [FACILITY LIST\_ALACHUA COUNTY - FL]

**EnviroSite ID:** 15927402  
**EPA ID:** N/R

## FACILITY LIST\_ALACHUA COUNTY - FL

Facility Name : TEXAS TRAILERS  
 Facility Address : 1650 NW 55TH PL, GAINESVILLE, FL 32653

Map Id: E20  
 Direction: N  
 Distance: 0.093 mi.  
 Actual: 493.484 ft.  
 Elevation: 0.035 mi. / 184.4 ft.  
 Relative: Higher

**Site Name :** TEXAS TRAILERS  
 1650 NW 55TH PL  
 GAINESVILLE, FL 32653  
**Database(s) :** [FACILITY LIST\_ALACHUA COUNTY - FL]  
**(cont.)**

**EnviroSite ID:** 15927402  
**EPA ID:** N/R

## FACILITY LIST\_ALACHUA COUNTY - FL (cont.)

### Site Details

Last Inspection : 04/18/2008  
 Closed Date : 04/18/2008  
 Open Date : 01/24/1990  
 ACEPD : 0844-00

### Class :

Aircraft maintenance and repairs without plating facilities, Analytical laboratories, three to ten employees, Dry cleaners, with dry cleaning plants on premises, Automobile and truck repairs, no fleet operations, Boat maintenance and repairs, no manufacturing, Cement batch plants, Construction industries, road construction and paving, Electric motor repairs, Engine repairs, Golf courses, Jewelry manufacturing, Machine shops, Paint distributors and product testing research laboratories, Paint and body shops, Pest control, two to nine vehicles, Photo processing laboratories, Plastic manufacturing, Printers, three or more presses and/or camera work, Radiator repairs, Silk screening and screen painting, Miscellaneous facilities storing or using hazardous materials and generating more than 55 gallons per year of hazardous wastes and not otherwise included in a specific class.

Generator Status : Non Generator  
 Number of Tanks : N/R  
 Parcel Address : 07882-002-000  
 GPS Date : 03/05/2008  
 Latitude : 29.70563  
 Longitude : -82.34505  
 Last Date in Agency List : 02/20/2020

Map Id: E21  
 Direction: N  
 Distance: 0.093 mi.  
 Actual: 493.484 ft.  
 Elevation: 0.035 mi. / 184.4 ft.  
 Relative: Higher

**Site Name :** TEXAS TRAILERS  
 1650 NW 55TH PLACE  
 GAINESVILLE, FL 32653  
**Database(s) :** [FACILITY LIST\_ALACHUA COUNTY - FL]

**EnviroSite ID:** 363116294  
**EPA ID:** N/R

## FACILITY LIST\_ALACHUA COUNTY - FL

Facility Name : TEXAS TRAILERS  
 Facility Address : 1650 NW 55TH PLACE, GAINESVILLE, FL 32653-2182

### Site Details

Last Inspection : 10/10/2018  
 Closed Date : N/R  
 Open Date : 04/18/2007  
 ACEPD : 0844-10

Map Id: E21  
 Direction: N  
 Distance: 0.093 mi.  
 Actual: 493.484 ft.  
 Elevation: 0.035 mi. / 184.4 ft.  
 Relative: Higher

**Site Name :** TEXAS TRAILERS  
 1650 NW 55TH PLACE  
 GAINESVILLE, FL 32653  
**Database(s) :** [FACILITY LIST\_ALACHUA COUNTY - FL]  
**(cont.)**

**Envirosite ID:** 363116294  
**EPA ID:** N/R

## FACILITY LIST\_ALACHUA COUNTY - FL (cont.)

Class :

Aircraft maintenance and repairs without plating facilities, Analytical laboratories, three to ten employees, Dry cleaners, with dry cleaning plants on premises, Automobile and truck repairs, no fleet operations, Boat maintenance and repairs, no manufacturing, Cement batch plants, Construction industries, road construction and paving, Electric motor repairs, Engine repairs, Golf courses, Jewelry manufacturing, Machine shops, Paint distributors and product testing research laboratories, Paint and body shops, Pest control, two to nine vehicles, Photo processing laboratories, Plastic manufacturing, Printers, three or more presses and/or camera work, Radiator repairs, Silk screening and screen painting, Miscellaneous facilities storing or using hazardous materials and generating more than 55 gallons per year of hazardous wastes and not otherwise included in a specific class.

Generator Status : Very Small Quantity Generator  
 Number of Tanks : N/R  
 Parcel Address : 07882-002-000  
 GPS Date : 11/29/2017  
 Latitude : 29.7056  
 Longitude : -82.34497  
 Last Date in Agency List : 02/20/2020

Map Id: E22  
 Direction: N  
 Distance: 0.093 mi.  
 Actual: 493.484 ft.  
 Elevation: 0.035 mi. / 184.4 ft.  
 Relative: Higher

**Site Name :** HALE ENTERPRISES CARS & TRUCKS  
 1650 NW 55TH PL #B  
 GAINESVILLE, FL 32605  
**Database(s) :** [FACILITY LIST\_ALACHUA COUNTY - FL]

**Envirosite ID:** 408267119  
**EPA ID:** N/R

## FACILITY LIST\_ALACHUA COUNTY - FL

Facility Name : HALE ENTERPRISES CARS & TRUCKS  
 Facility Address : 1650 NW 55TH PL #B, GAINESVILLE, FL 32605

### Site Details

Last Inspection : N/R  
 Closed Date : 11/01/1993  
 Open Date : N/R  
 ACEPD : 0844-01  
 Class : Exempt (Not Regulated)  
 Generator Status : Non Generator  
 Number of Tanks : N/R  
 Parcel Address : 07882-002-000  
 GPS Date : N/R  
 Latitude : 29.7051833694  
 Longitude : -82.3445669804  
 Last Date in Agency List : 02/20/2020

Map Id: 23  
 Direction: ESE  
 Distance: 0.098 mi.  
 Actual: 515.759 ft.  
 Elevation: 0.034 mi. / 178.31 ft.  
 Relative: Lower

**Site Name :** 13TH STREET DRIVING RANGE  
 5200 NW 13TH ST  
 GAINESVILLE, FL 32605  
**Database(s) :** [FACILITY LIST\_ALACHUA COUNTY - FL]

**Envirosite ID:** 408265014  
**EPA ID:** N/R

## FACILITY LIST\_ALACHUA COUNTY - FL

Facility Name : 13TH STREET DRIVING RANGE  
 Facility Address : 5200 NW 13TH ST, GAINESVILLE, FL 32605

### Site Details

Last Inspection : N/R  
 Closed Date : N/R  
 Open Date : 01/20/1992  
 ACEPD : 7373  
 Class : Exempt (Not Regulated)  
 Generator Status : Non Generator  
 Number of Tanks : N/R  
 Parcel Address : N/R  
 GPS Date : N/R  
 Latitude : 29.7026127812  
 Longitude : -82.343162699  
 Last Date in Agency List : 02/20/2020

Map Id: C24  
 Direction: NE  
 Distance: 0.098 mi.  
 Actual: 519.955 ft.  
 Elevation: 0.034 mi. / 182.106 ft.  
 Relative: Higher

**Site Name :** CHARLES BERG ENTERPRISES  
 1601 NW 55TH PLACE N  
 GAINESVILLE, FL 32606  
**Database(s) :** [DWM CONTAM - FL, LUST - FL, UST - FL]

**Envirosite ID:** 13194265  
**EPA ID:** N/R

## DWM CONTAM - FL

Facility Name : CHARLES BERG ENTERPRISES  
 Facility Address : 1601 NW 55TH PLACE N, GAINESVILLE, FL 32606  
 County : ALACHUA

Score Effective Date : N/R  
 Score : N/R  
 Score Ranked : N/R  
 Rank : N/R  
 Facility ID : 9101904  
 Facility Status : CLOSED  
 Facility Type : C - Fuel user/Non-retail  
 County Code : 1  
 District : NED  
 Operator : BERG, CHARLES  
 Phone : (904)377-0880  
 Name Changed Date : N/R  
 Address Changed Date : N/R  
 Latitude Degrees : 29  
 Latitude Minutes : 42  
 Latitude Seconds : 15.3246  
 Longitude Degrees : 82

Map Id: C24  
Direction: NE  
Distance: 0.098 mi.  
Actual: 519.955 ft.  
Elevation: 0.034 mi. / 182.106 ft.  
Relative: Higher

**Site Name :** CHARLES BERG ENTERPRISES  
1601 NW 55TH PLACE N  
GAINESVILLE, FL 32606  
**Database(s) :** [DWM CONTAM - FL, LUST - FL, UST - FL]  
**(cont.)**

**Envirosite ID:** 13194265  
**EPA ID:** N/R

**DWM CONTAM - FL (cont.)**

Longitude Minutes :	20
Longitude Seconds :	36.6807
Feature :	N/R
Method :	UNVR
Datum :	0
Section/Township/Range :	SEC N/R, TWP N/R, RNG N/R
Related Party Begin Date :	04/29/1991
Related Party ID :	12082
Primary Related Party Role :	ACCOUNT OWNER
Related Party Name :	KIRKPATRICK, GEORGE
Related Party Address 1 :	PO BOX K, GAINESVILLE, FL 32602-3010
Related Party Address 2 :	N/R
Contact :	CHARLES BERG
Related Party Phone :	(904)377-0880
Related Party Extension :	N/R
Related Party Bad Address Indicator :	N
Last Date in Agency List :	07/06/2020

**LUST - FL**

Facility Name :	CHARLES BERG ENTERPRISES
Facility Address :	1601 NW 55TH PLACE N, GAINESVILLE, 32606
County :	ALACHUA

Facility ID :	9101904
Facility Status :	CLOSED
Facility Type :	Fuel user/Non-retail
Phone :	9043770880
Last Date in Agency List :	03/23/2020

Oculus Note :	Use the Public Oculus Login button to enter the Oculus Website
Oculus Hyperlink :	<a href="#">Click here for hyperlink provided by the agency.</a>

**Owner Information**

Owner ID :	12082
Owner Name :	KIRKPATRICK, GEORGE
Owner Address :	PO BOX K, GAINESVILLE, FL 32602
Owner Address 2 :	N/R
Contact :	CHARLES BERG
Owner Phone :	9043770880

**Discharge Details**

Discharge Date :	03/29/1991
Status Date :	05/29/2001
Status :	CLEANUP NOT REQUIRED
DEP Code :	P
Description :	NO CLEANUP REQUIRED
Score Date :	N/R
Score :	N/R
CU Status :	NREQ

Map Id: C24  
 Direction: NE  
 Distance: 0.098 mi.  
 Actual: 519.955 ft.  
 Elevation: 0.034 mi. / 182.106 ft.  
 Relative: Higher

**Site Name :** CHARLES BERG ENTERPRISES  
 1601 NW 55TH PLACE N  
 GAINESVILLE, FL 32606  
**Database(s) :** [DWM CONTAM - FL, LUST - FL, UST - FL]  
*(cont.)*

**Envirosite ID:** 13194265  
**EPA ID:** N/R

## UST - FL

Facility Name : CHARLES BERG ENTERPRISES  
 Facility Address : 1601 NW 55TH PLACE N, GAINESVILLE, 32606  
 County : ALACHUA

## Site Details

Facility ID : 9101904  
 Facility Phone : 9043770880  
 Facility Status : CLOSED  
 Facility Type : Fuel user/Non-retail  
 DEP Contractor Own : P  
 Last Date in Agency List : 03/23/2020

Oculus Note : Use the Public Oculus Login button to enter the Oculus Website  
 Oculus Hyperlink : [Click here for hyperlink provided by the agency.](#)

## Owner Information

Owner ID : 12082  
 Owner Name : KIRKPATRICK, GEORGE  
 Owner Address 1 : PO BOX K, GAINESVILLE, FL 32602  
 Owner Address 2 : N/R  
 Contact : CHARLES BERG  
 Owner Phone : 9043770880

## Tank Information

Tank ID : 1  
 Gallons : 10000  
 Tank Location : UNDERGROUND  
 Substance : Unleaded Gas  
 Install Date : N/R  
 Status : Removed from Site  
 Status Date : 03/31/1991

Construction Items : -

Monitoring Items : -

Piping Items : -

Map Id: C25  
 Direction: NE  
 Distance: 0.098 mi.  
 Actual: 519.955 ft.  
 Elevation: 0.034 mi. / 182.106 ft.  
 Relative: Higher

**Site Name :** DIAMOND BRITE  
 1601 NW 55TH PL  
 GAINESVILLE, FL 32653  
**Database(s) :** [FACILITY LIST\_ALACHUA COUNTY - FL]

**EnviroSite ID:** 22595819  
**EPA ID:** N/R

## FACILITY LIST\_ALACHUA COUNTY - FL

Facility Name : DIAMOND BRITE  
 Facility Address : 1601 NW 55TH PL, GAINESVILLE, FL 32653-2110

### Site Details

Last Inspection : 02/08/2001  
 Closed Date : 12/01/1999  
 Open Date : 12/02/1998  
 ACEPD : 1485-01

Class : Dental Offices and other medical offices with x-ray machines, Other facilities not otherwise classified and posing minimal potential for discharge but storing hazardous material or producing hazardous waste, as determined by ACEPD.

Generator Status : Non Generator  
 Number of Tanks : N/R  
 Parcel Address : 07882-003-001  
 GPS Date : N/R  
 Latitude : 29.7052106345  
 Longitude : -82.3438795706  
 Last Date in Agency List : 02/20/2020

Map Id: C26  
 Direction: NE  
 Distance: 0.098 mi.  
 Actual: 519.955 ft.  
 Elevation: 0.034 mi. / 182.106 ft.  
 Relative: Higher

**Site Name :** GAINESVILLE COLLISION INC  
 1601 NW 55TH PL  
 GAINESVILLE, FL 32653  
**Database(s) :** [FACILITY LIST\_ALACHUA COUNTY - FL]

**EnviroSite ID:** 22595820  
**EPA ID:** N/R

## FACILITY LIST\_ALACHUA COUNTY - FL

Facility Name : GAINESVILLE COLLISION INC  
 Facility Address : 1601 NW 55TH PL, GAINESVILLE, FL 32653-2110

### Site Details

Last Inspection : 02/03/2005  
 Closed Date : 02/02/2005  
 Open Date : 05/14/1998  
 ACEPD : 1485-10

Map Id: C26  
Direction: NE  
Distance: 0.098 mi.  
Actual: 519.955 ft.  
Elevation: 0.034 mi. / 182.106 ft.  
Relative: Higher

**Site Name :** GAINESVILLE COLLISION INC  
1601 NW 55TH PL  
GAINESVILLE, FL 32653  
**Database(s) :** [FACILITY LIST\_ALACHUA COUNTY - FL]  
(cont.)

**Envirosite ID:** 22595820  
**EPA ID:** N/R

#### FACILITY LIST\_ALACHUA COUNTY - FL (cont.)

##### Class :

Aircraft maintenance and repairs without plating facilities, Analytical laboratories, three to ten employees, Dry cleaners, with dry cleaning plants on premises, Automobile and truck repairs, no fleet operations, Boat maintenance and repairs, no manufacturing, Cement batch plants, Construction industries, road construction and paving, Electric motor repairs, Engine repairs, Golf courses, Jewelry manufacturing, Machine shops, Paint distributors and product testing research laboratories, Paint and body shops, Pest control, two to nine vehicles, Photo processing laboratories, Plastic manufacturing, Printers, three or more presses and/or camera work, Radiator repairs, Silk screening and screen painting, Miscellaneous facilities storing or using hazardous materials and generating more than 55 gallons per year of hazardous wastes and not otherwise included in a specific class.

Generator Status :	Non Generator
Number of Tanks :	N/R
Parcel Address :	07882-003-001
GPS Date :	N/R
Latitude :	29.7052106345
Longitude :	-82.3438795706
Last Date in Agency List :	02/20/2020

Map Id: C27  
Direction: NE  
Distance: 0.098 mi.  
Actual: 519.955 ft.  
Elevation: 0.034 mi. / 182.106 ft.  
Relative: Higher

**Site Name :** JACK BUSBY'S CABINETS & FURNITURE  
1601 NW 55TH PL  
GAINESVILLE, FL 32653  
**Database(s) :** [FACILITY LIST\_ALACHUA COUNTY - FL]

**Envirosite ID:** 22595821  
**EPA ID:** N/R

#### FACILITY LIST\_ALACHUA COUNTY - FL

Facility Name :	JACK BUSBY'S CABINETS & FURNITURE
Facility Address :	1601 NW 55TH PL, GAINESVILLE, FL 32653-2110

##### Site Details

Last Inspection :	03/19/1997
Closed Date :	03/01/1997
Open Date :	N/R
ACEPD :	1485-00

##### Class :

Analytical laboratories, one or two employees, Chemical storage and distribution, prepackaged and drummed chemicals with no mixing or repackaging, Animal clinics, animal hospitals, and grooming businesses with pesticide dipping, Funeral homes, Furniture refinishers, Machine shops, one or two employees, Mechanical repair, restricted to minor repairs, Medical laboratories, One-hour photo labs or small tray developing facilities, Pest control, one vehicle, Printers, one or two employees; no more than two presses; no camera work, Veterinarian offices or grooming business, no pesticide dipping, Facilities storing or using hazardous materials and utilizing septic tanks for domestic waste disposal and generating less than 55 gallons of hazardous waste per year.

Generator Status :	Non Generator
--------------------	---------------

Map Id: C27  
 Direction: NE  
 Distance: 0.098 mi.  
 Actual: 519.955 ft.  
 Elevation: 0.034 mi. / 182.106 ft.  
 Relative: Higher

**Site Name :** JACK BUSBY'S CABINETS & FURNITURE  
 1601 NW 55TH PL  
 GAINESVILLE, FL 32653  
**Database(s) :** [FACILITY LIST\_ALACHUA COUNTY - FL]  
**(cont.)**

**Envirosite ID:** 22595821  
**EPA ID:** N/R

## FACILITY LIST\_ALACHUA COUNTY - FL (cont.)

Number of Tanks : N/R  
 Parcel Address : 07882-003-001  
 GPS Date : N/R  
 Latitude : 29.7052106345  
 Longitude : -82.3438795706  
 Last Date in Agency List : 02/20/2020

Map Id: C28  
 Direction: NE  
 Distance: 0.098 mi.  
 Actual: 519.955 ft.  
 Elevation: 0.034 mi. / 182.106 ft.  
 Relative: Higher

**Site Name :** CALIBER COLLISION  
 1601 NW 55TH PLACE  
 GAINESVILLE, FL 32653  
**Database(s) :** [FACILITY LIST\_ALACHUA COUNTY - FL]

**Envirosite ID:** 343059979  
**EPA ID:** N/R

## FACILITY LIST\_ALACHUA COUNTY - FL

Facility Name : Caliber Collision  
 Facility Address : 1601 NW 55th Place, Gainesville, FL 32653

### Site Details

Last Inspection : 10/20/2016  
 Closed Date : N/R  
 Open Date : 10/20/2016  
 ACEPD : H2074

### Class :

Aircraft maintenance and repairs without plating facilities, Analytical laboratories, three to ten employees, Dry cleaners, with dry cleaning plants on premises, Automobile and truck repairs, no fleet operations, Boat maintenance and repairs, no manufacturing, Cement batch plants, Construction industries, road construction and paving, Electric motor repairs, Engine repairs, Golf courses, Jewelry manufacturing, Machine shops, Paint distributors and product testing research laboratories, Paint and body shops, Pest control, two to nine vehicles, Photo processing laboratories, Plastic manufacturing, Printers, three or more presses and/or camera work, Radiator repairs, Silk screening and screen painting, Miscellaneous facilities storing or using hazardous materials and generating more than 55 gallons per year of hazardous wastes and not otherwise included in a specific class.

Generator Status : Non Generator  
 Number of Tanks : N/R  
 Parcel Address : 07882-003-00  
 GPS Date : 10/20/2016  
 Latitude : 29.70437  
 Longitude : -82.34321  
 Last Date in Agency List : 02/20/2020

Map Id: C29  
 Direction: NE  
 Distance: 0.098 mi.  
 Actual: 519.955 ft.  
 Elevation: 0.034 mi. / 182.106 ft.  
 Relative: Higher

**Site Name :** CITY COLLISION  
 1601 NW 55TH PL  
 GAINESVILLE, FL 32653  
**Database(s) :** [ECHO, FACILITY LIST\_ALACHUA COUNTY  
 - FL, FRS, SQG - FL]

**Envirosite ID:** 358383463  
**EPA ID:** FLR000041871

## ECHO

Facility Name : CITY COLLISION  
 Facility Address : 1601 NW 55TH PL, GAINESVILLE, FL 32653  
 County : ALACHUA

Last Inspection Date : N/R  
 Registry ID : 110005648022  
 FIPS Code : 12001  
 EPA Region : 04  
 Inspection Count : 0  
 Last Inspection Days : N/R  
 Informal Count : 0  
 Last Informal Action Date : N/R  
 Formal Action Count : 0  
 Last Formal Action Date : N/R  
 Total Penalties : 0  
 Penalty Count : 0  
 Last Penalty Date : N/R  
 Last Penalty Amount : N/R  
 QTRS IN NC : 0  
 Programs IN SNC : 0  
 Current Compliance Status : No Violation  
 Three-Year Compliance Status :  
 Collection Method : INTERPOLATION-PHOTO  
 Reference Point : POINT WHERE SUBSTANCE IS MONITORED  
 Accuracy Meters : 5  
 Derived Tribes : N/R  
 Derived HUC : 03080102  
 Derived WBD : N/R  
 Derived STCTY FIPS : 12001  
 Derived Zip : 32653  
 Derived CD113 : 03  
 Derived CB2010 : 120010019082026  
 MYRTK Universe : NNN  
 NPDES IDs : N/R  
 CWA Permit Types : N/R  
 CWA Compliance Tracking : N/R  
 CWA NAICS : N/R  
 CWA SICS : N/R  
 CWA Inspection Count : N/R  
 CWA Last Inspection Days : N/R  
 CWA Informal Count : N/R  
 CWA Formal Action Count : N/R  
 CWA Last Formal Action Date : N/R  
 CWA Penalties : N/R  
 CWA Last Penalty Date : N/R  
 CWA Last Penalty Amount : N/R  
 CWA Quarters IN NC : N/R  
 CWA Current Compliance Status : N/R  
 CWA Current SNC Flag : N  
 CWA 13 Quarters Compliance Status : N/R  
 CWA 13 Quarters Effluent Exceedances: N/R  
 CWA Three-Year QNCR Codes : N/R  
 DFR URL : [Click here for hyperlink provided by the agency.](#)  
 Facility SIC : N/R  
 Facility NAICS : 811121 - Automotive Body, Paint, and Interior Repair and Maintenance

Map Id: C29  
 Direction: NE  
 Distance: 0.098 mi.  
 Actual: 519.955 ft.  
 Elevation: 0.034 mi. / 182.106 ft.  
 Relative: Higher

**Site Name :** CITY COLLISION  
 1601 NW 55TH PL  
 GAINESVILLE, FL 32653  
**Database(s) :** [ECHO, FACILITY LIST\_ALACHUA COUNTY  
 - FL, FRS, SQG - FL] **(cont.)**

**Envirosite ID:** 358383463  
**EPA ID:** FLR000041871

## ECHO (cont.)

Facility Last Inspection EPA Date :	N/R
Facility Last Inspection State Date :	N/R
Facility Last Formal Act EPA Date :	N/R
Facility Last Formal Act State Date :	N/R
Facility Last Informal Act EPA Date :	N/R
Facility Last Informal Act State Date :	N/R
Facility Federal Agency :	N/R
TRI Reporter :	N/R
Facility Imp Water Flag :	N/R
Current SNC Flag :	N
Indian County Flag :	N
Federal Flag :	N/R
US Mexico Border Flag :	N/R
Chesapeake Bay Flag :	N/R
AIR Flag :	N
NPDES Flag :	N
SDWIS Flag :	N
RCRA Flag :	Y
TRI Flag :	N
GHG Flag :	N
Major Flag :	N/R
Active Flag :	Y
NAA Flag :	N/R
Latitude :	29.704469
Longitude :	-82.343385
Last Date in Agency List :	10/23/2017

## FACILITY LIST\_ALACHUA COUNTY - FL

Facility Name :	CITY COLLISION
Facility Address :	1601 NW 55TH PL, GAINESVILLE, FL 32653-2110

## Site Details

Last Inspection :	10/20/2016
Closed Date :	10/20/2016
Open Date :	02/03/2005
ACEPD :	1485-20

## Class :

Aircraft maintenance and repairs without plating facilities, Analytical laboratories, three to ten employees, Dry cleaners, with dry cleaning plants on premises, Automobile and truck repairs, no fleet operations, Boat maintenance and repairs, no manufacturing, Cement batch plants, Construction industries, road construction and paving, Electric motor repairs, Engine repairs, Golf courses, Jewelry manufacturing, Machine shops, Paint distributors and product testing research laboratories, Paint and body shops, Pest control, two to nine vehicles, Photo processing laboratories, Plastic manufacturing, Printers, three or more presses and/or camera work, Radiator repairs, Silk screening and screen painting, Miscellaneous facilities storing or using hazardous materials and generating more than 55 gallons per year of hazardous wastes and not otherwise included in a specific class.

Generator Status :	Very Small Quantity Generator
Number of Tanks :	N/R
Parcel Address :	07882-003-001
GPS Date :	03/05/2008
Latitude :	29.70437

Map Id: C29  
Direction: NE  
Distance: 0.098 mi.  
Actual: 519.955 ft.  
Elevation: 0.034 mi. / 182.106 ft.  
Relative: Higher

**Site Name :** CITY COLLISION  
1601 NW 55TH PL  
GAINESVILLE, FL 32653  
**Database(s) :** [ECHO, FACILITY LIST\_ALACHUA COUNTY  
- FL, FRS, SQG - FL] (**cont.**)

**EnviroSite ID:** 358383463  
**EPA ID:** FLR000041871

**FACILITY LIST\_ALACHUA COUNTY - FL (cont.)**

Longitude : -82.34321  
Last Date in Agency List : 02/20/2020

**FRS**

Facility Name : CITY COLLISION  
Facility Address : 1601 NW 55TH PL, GAINESVILLE, FL 32653  
County : ALACHUA

Registry ID : 110005648022  
FRS Facility URL : [Click here for hyperlink provided by the agency.](#)  
Last Date in Agency List : 12/07/2017

**Source Description :**

RCRAInfo is EPA's comprehensive information system that supports the Resource Conservation and Recovery Act (RCRA) of 1976 and the Hazardous and Solid Waste Amendments (HSWA) of 1984 through the tracking of events and activities related to facilities that generate, transport, and treat, store, or dispose of hazardous waste. RCRAInfo allows RCRA program staff to track the notification, permit, compliance, and corrective action activities required under RCRA. RCRAInfo also supports generation of the National Hazardous Waste Biennial Report. All generators and treatment, storage, and disposal facilities who handle hazardous waste are required to report to the EPA Administrator at least once every two years to support creation of the Biennial Report.

**Source Description :**

The Florida Environmental System Today Application (FIESTA) Data Maintenance (FDM) system maintains entity, environmental interest and affiliation data for the State of Florida.

**FRS Environmental Interest**

Source and System ID : FLORIDA DEP - 61167  
RCRAINFO - FLR000041871

**SQG - FL**

Facility Name : City Collision  
Facility Address : 1601 NW 55th Pl, Gainesville, 32653  
County : ALACHUA

Last Inspection Date : 03/03/2005  
Date Notified : 03/30/1998  
Site ID : 61167  
HANDLER ID : FLR000041871  
Office : Northeast District  
Facility Inspection Type : -  
Documents Link : N/R  
Last Date in Agency List : 05/10/2016

Map Id: C30  
 Direction: NE  
 Distance: 0.098 mi.  
 Actual: 519.955 ft.  
 Elevation: 0.034 mi. / 182.106 ft.  
 Relative: Higher

**Site Name :** CALIBER COLLISION CENTERS  
 1601 NW 55TH PL  
 GAINESVILLE, FL 32653  
**Database(s) :** [ECHO, FRS, RCRA\_VSQG]

**EnviroSite ID:** 414247147  
**EPA ID:** FLR000041871

## ECHO

Facility Name :	CALIBER COLLISION CENTERS
Facility Address :	1601 NW 55TH PL, GAINESVILLE, FL 32653
County :	ALACHUA
Last Inspection Date :	N/R
Registry ID :	110005648022
FIPS Code :	12001
EPA Region :	04
Inspection Count :	0
Last Inspection Days :	N/R
Informal Count :	0
Last Informal Action Date :	N/R
Formal Action Count :	0
Last Formal Action Date :	N/R
Total Penalties :	0
Penalty Count :	N/R
Last Penalty Date :	N/R
Last Penalty Amount :	N/R
QTRS IN NC :	0
Programs IN SNC :	0
Current Compliance Status :	No Violation Identified
Three-Year Compliance Status :	
Collection Method :	INTERPOLATION-PHOTO
Reference Point :	POINT WHERE SUBSTANCE IS MONITORED
Accuracy Meters :	5
Derived Tribes :	N/R
Derived HUC :	03080102
Derived WBD :	030801021103
Derived STCTY FIPS :	12001
Derived Zip :	32653
Derived CD113 :	03
Derived CB2010 :	120010019082026
MYRTK Universe :	NNN
NPDES IDs :	N/R
CWA Permit Types :	N/R
CWA Compliance Tracking :	N/R
CWA NAICS :	N/R
CWA SICS :	N/R
CWA Inspection Count :	N/R
CWA Last Inspection Days :	N/R
CWA Informal Count :	N/R
CWA Formal Action Count :	N/R
CWA Last Formal Action Date :	N/R
CWA Penalties :	N/R
CWA Last Penalty Date :	N/R
CWA Last Penalty Amount :	N/R
CWA Quarters IN NC :	N/R
CWA Current Compliance Status :	N/R
CWA Current SNC Flag :	N
CWA 13 Quarters Compliance Status :	N/R
CWA 13 Quarters Effluent Exceedances:	N/R
CWA Three-Year QNCR Codes :	N/R
DFR URL :	<a href="#">Click here for hyperlink provided by the agency.</a>
Facility SIC :	N/R
Facility NAICS :	811121 - Automotive Body, Paint, and Interior Repair and Maintenance
Facility Last Inspection EPA Date :	N/R

Map Id: C30  
 Direction: NE  
 Distance: 0.098 mi.  
 Actual: 519.955 ft.  
 Elevation: 0.034 mi. / 182.106 ft.  
 Relative: Higher

**Site Name :** CALIBER COLLISION CENTERS  
 1601 NW 55TH PL  
 GAINESVILLE, FL 32653  
**Database(s) :** [ECHO, FRS, RCRA\_VSQG] (**cont.**)

**EnviroSite ID:** 414247147  
**EPA ID:** FLR000041871

## ECHO (**cont.**)

Facility Last Inspection State Date :	N/R
Facility Last Formal Act EPA Date :	N/R
Facility Last Formal Act State Date :	N/R
Facility Last Informal Act EPA Date :	N/R
Facility Last Informal Act State Date:	N/R
Facility Federal Agency :	N/R
TRI Reporter :	N/R
Facility Imp Water Flag :	N/R
Current SNC Flag :	N
Indian County Flag :	N
Federal Flag :	N/R
US Mexico Border Flag :	N/R
Chesapeake Bay Flag :	N/R
AIR Flag :	N
NPDES Flag :	N
SDWIS Flag :	N
RCRA Flag :	Y
TRI Flag :	N
GHG Flag :	N
Major Flag :	N/R
Active Flag :	Y
NAA Flag :	N/R
Latitude :	29.704469
Longitude :	-82.343385
Last Date in Agency List :	02/10/2020

## FRS

Facility Name :	CALIBER COLLISION CENTERS
Facility Address :	1601 NW 55TH PL, GAINESVILLE, FL 32653
County :	ALACHUA
Registry ID :	110005648022
FRS Facility URL :	<a href="#">Click here for hyperlink provided by the agency.</a>
Last Date in Agency List :	06/04/2020

## Source Description :

RCRAInfo is EPA's comprehensive information system that supports the Resource Conservation and Recovery Act (RCRA) of 1976 and the Hazardous and Solid Waste Amendments (HSWA) of 1984 through the tracking of events and activities related to facilities that generate, transport, and treat, store, or dispose of hazardous waste. RCRAInfo allows RCRA program staff to track the notification, permit, compliance, and corrective action activities required under RCRA. RCRAInfo also supports generation of the National Hazardous Waste Biennial Report. All generators and treatment, storage, and disposal facilities who handle hazardous waste are required to report to the EPA Administrator at least once every two years to support creation of the Biennial Report.

## Source Description :

The Florida Environmental System Today Application (FIESTA) Data Maintenance (FDM) system maintains entity, environmental interest and affiliation data for the State of Florida.

Map Id: C30  
 Direction: NE  
 Distance: 0.098 mi.  
 Actual: 519.955 ft.  
 Elevation: 0.034 mi. / 182.106 ft.  
 Relative: Higher

**Site Name :** CALIBER COLLISION CENTERS  
 1601 NW 55TH PL  
 GAINESVILLE, FL 32653  
**Database(s) :** [ECHO, FRS, RCRA\_VSQG] **(cont.)**

**EnviroSite ID:** 414247147  
**EPA ID:** FLR000041871

## FRS (cont.)

FRS Environmental Interest  
 Source and System ID :

FLORIDA DEP - 61167  
 RCRAINFO - FLR000041871

## RCRA\_VSQG

Facility Name : CALIBER COLLISION CENTERS  
 Facility Address : 1601 NW 55TH PL, GAINESVILLE, FL 32653  
 County : ALACHUA

Date Form Received by Agency : 11/30/2016  
 EPA ID : FLR000041871  
 Mailing Address : 1601 NW 55TH PL, GAINESVILLE, FL 32653-2110  
 Contact : SHARON LAWRENCE  
 Contact Address : 401 E CORPORATE DR STE 150, LEWISVILLE, TX 75057-0000  
 Contact Country : US  
 Contact Telephone : 469-948-9630  
 Contact Email : SHARON.LAWRENCE@CALIBERCOLLISION.COM  
 EPA Region : 04  
 Land Type : Private  
 Source Type : Notification  
 Classification : Very Small Quantity Generator

## Description :

Handlers that generate 100 kilograms or less of hazardous waste per calendar month, and accumulate 1000 kg or less of hazardous waste at any time; or generate one kilogram or less of acutely hazardous waste per calendar month, and accumulate at any time: 1 kg or less of acutely hazardous waste; or 100 kg or less of any residue or contaminated soil, waste or other debris resulting from the cleanup of a spill, into or on any land or water, of acutely hazardous waste; or generate 100 kg or less of any residue or contaminated soil, waste or other debris resulting from the cleanup of a spill, into or on any land or water, of acutely hazardous waste during any calendar month, and accumulate at any time: 1 kg or less of acutely hazardous waste; or 100 kg or less of any residue or contaminated soil, waste or other debris resulting from the cleanup of a spill, into or on any land or water, of acutely hazardous waste.

Last Date in Agency List : 04/24/2020

## Owner/Operator Summary

Owner/Operator Name : CITY COLLISION  
 Owner/Operator Address : 1601 NW 55TH PL, GAINESVILLE, FL 32653-2110  
 Owner/Operator Country : US  
 Owner/Operator Telephone : N/R  
 Owner/Operator Email : N/R  
 Owner/Operator Fax : N/R  
 Legal Status : Private  
 Owner/Operator Type : Operator  
 Owner/Operator Start Date : 03/30/1998  
 Owner/Operator End Date : 11/17/2016

Owner/Operator Name : JOHN BERLIN  
 Owner/Operator Address : 7410 S BEDFORD RD, FLORAL CITY, FL 34436-2722  
 Owner/Operator Country : US  
 Owner/Operator Telephone : N/R

Map Id: C30  
 Direction: NE  
 Distance: 0.098 mi.  
 Actual: 519.955 ft.  
 Elevation: 0.034 mi. / 182.106 ft.  
 Relative: Higher

**Site Name :** CALIBER COLLISION CENTERS  
 1601 NW 55TH PL  
 GAINESVILLE, FL 32653  
**Database(s) :** [ECHO, FRS, RCRA\_VSQG] **(cont.)**

**Envirosite ID:** 414247147  
**EPA ID:** FLR000041871

## RCRA\_VSQG (cont.)

Owner/Operator Email : N/R  
 Owner/Operator Fax : N/R  
 Legal Status : Private  
 Owner/Operator Type : Owner  
 Owner/Operator Start Date : 12/02/2004  
 Owner/Operator End Date : 02/04/2005

Owner/Operator Name : MONICA KIRKPATRICK  
 Owner/Operator Address : PO BOX DRAWER K, GAINESVILLE, FL 32602-0000  
 Owner/Operator Country : US  
 Owner/Operator Telephone : N/R  
 Owner/Operator Email : N/R  
 Owner/Operator Fax : N/R  
 Legal Status : Private  
 Owner/Operator Type : Owner  
 Owner/Operator Start Date : 02/04/2005  
 Owner/Operator End Date : N/R

Owner/Operator Name : PAT NABER  
 Owner/Operator Address : 1601 NW 55TH PL, GAINESVILLE, FL 32653-0000  
 Owner/Operator Country : US  
 Owner/Operator Telephone : 352-338-3544  
 Owner/Operator Email : N/R  
 Owner/Operator Fax : N/R  
 Legal Status : Private  
 Owner/Operator Type : Operator  
 Owner/Operator Start Date : 08/22/2016  
 Owner/Operator End Date : N/R

## Handler Activities Summary

U.S. Importer of Hazardous Waste : N  
 Mixed Waste (Haz. and Radioactive) : N  
 Recycler of Hazardous Waste : N  
 Transporter of Hazardous Waste : N  
 Treater, Storer or Disposer of HW : N  
 Underground Injection Activity : N  
 On-site Burner Exemption : N  
 Furnace Exemption : N  
 Used Oil Fuel Burner : N  
 Used Oil Processor : N  
 Used Oil Refiner : N  
 Used Oil Fuel Marketer to Burner : N  
 Used Oil Specification Marketer : N  
 Used Oil Transfer Facility : N  
 Used Oil Transporter : N

## Historical Generators

Date Form Received by Agency : 03/03/2005  
 Facility Name : CALIBER COLLISION CENTERS  
 Classification : Small Quantity Generator

Map Id: C30  
 Direction: NE  
 Distance: 0.098 mi.  
 Actual: 519.955 ft.  
 Elevation: 0.034 mi. / 182.106 ft.  
 Relative: Higher

**Site Name :** CALIBER COLLISION CENTERS  
 1601 NW 55TH PL  
 GAINESVILLE, FL 32653  
**Database(s) :** [ECHO, FRS, RCRA\_VSQG] **(cont.)**

**EnviroSite ID:** 414247147  
**EPA ID:** FLR000041871

## RCRA\_VSQG (cont.)

Date Form Received by Agency : 02/04/2005  
 Facility Name : CITY COLLISION  
 Classification : Very Small Quantity Generator

## Hazardous Waste Summary

Waste Code / Name :  
 Waste Code / Name :

D001 - IGNITABLE WASTE  
 F003 - THE FOLLOWING SPENT NONHALOGENATED SOLVENTS: XYLENE, ACETONE, ETHYL ACETATE, ETHYL BENZENE, ETHYL ETHER, METHYL ISOBUTYL KETONE, N-BUTYL ALCOHOL, CYCLOHEXANONE, AND METHANOL; ALL SPENT SOLVENT MIXTURES/BLENDS CONTAINING, BEFORE USE, ONLY THE ABOVE SPENT NONHALOGENATED SOLVENTS; AND ALL SPENT SOLVENT MIXTURES/BLENDS CONTAINING, BEFORE USE, ONE OR MORE OF THE ABOVE NONHALOGENATED SOLVENTS, AND A TOTAL OF TEN PERCENT OR MORE (BY VOLUME) OF ONE OR MORE OF THOSE SOLVENTS LISTED IN F001, F002, F004, AND F005; AND STILL BOTTOMS FROM THE RECOVERY OF THESE SPENT SOLVENTS AND SPENT SOLVENT MIXTURES.  
 F005 - THE FOLLOWING SPENT NONHALOGENATED SOLVENTS: TOLUENE, METHYL ETHYL KETONE, CARBON DISULFIDE, ISOBUTANOL, PYRIDINE, BENZENE, 2-ETHOXYETHANOL, AND 2-NITROPROPANE; ALL SPENT SOLVENT MIXTURES/BLENDS CONTAINING, BEFORE USE, A TOTAL OF TEN PERCENT OR MORE (BY VOLUME) OF ONE OR MORE OF THE ABOVE NONHALOGENATED SOLVENTS OR THOSE SOLVENTS LISTED IN F001, F002, OR F004; AND STILL BOTTOMS FROM THE RECOVERY OF THESE SPENT SOLVENTS AND SPENT SOLVENT MIXTURES.

## Notices of Violations Summary

Regulation Violated : N

## Evaluation Action Summary

Evaluation Date : 03/03/2005  
 Evaluation : COMPLIANCE ASSISTANCE VISIT  
 Area of Violation : N/R  
 Date Achieved Compliance : N/R  
 Evaluation Lead Agency : State

Evaluation Date : 06/16/2004  
 Evaluation : COMPLIANCE ASSISTANCE VISIT  
 Area of Violation : N/R  
 Date Achieved Compliance : N/R  
 Evaluation Lead Agency : State

Map Id: 31  
 Direction: NW  
 Distance: 0.123 mi.  
 Actual: 650.257 ft.  
 Elevation: 0.035 mi. / 182.795 ft.  
 Relative: Higher

**Site Name :** WESTSIDE ANIMAL HOSPITAL  
 5508 NW 13TH ST  
 GAINESVILLE, FL 32653  
**Database(s) :** [FACILITY LIST\_ALACHUA COUNTY - FL]

**EnviroSite ID:** 22596864  
**EPA ID:** N/R

## FACILITY LIST\_ALACHUA COUNTY - FL

Facility Name : WESTSIDE ANIMAL HOSPITAL  
 Facility Address : 5508 NW 13TH ST, GAINESVILLE, FL 32653-2133

### Site Details

Last Inspection : 10/04/2010  
 Closed Date : 10/04/2010  
 Open Date : 01/01/1970  
 ACEPD : 1353

### Class :

Aircraft maintenance and repairs without plating facilities, Analytical laboratories, three to ten employees, Dry cleaners, with dry cleaning plants on premises, Automobile and truck repairs, no fleet operations, Boat maintenance and repairs, no manufacturing, Cement batch plants, Construction industries, road construction and paving, Electric motor repairs, Engine repairs, Golf courses, Jewelry manufacturing, Machine shops, Paint distributors and product testing research laboratories, Paint and body shops, Pest control, two to nine vehicles, Photo processing laboratories, Plastic manufacturing, Printers, three or more presses and/or camera work, Radiator repairs, Silk screening and screen painting, Miscellaneous facilities storing or using hazardous materials and generating more than 55 gallons per year of hazardous wastes and not otherwise included in a specific class.

Generator Status : Non Generator  
 Number of Tanks : N/R  
 Parcel Address : 07882-001-000  
 GPS Date : 03/05/2008  
 Latitude : 29.70521  
 Longitude : -82.34656  
 Last Date in Agency List : 02/20/2020

Map Id: C32  
 Direction: NE  
 Distance: 0.132 mi.  
 Actual: 694.448 ft.  
 Elevation: 0.034 mi. / 181.024 ft.  
 Relative: Higher

**Site Name :** SCENIC PRODUCTIONS  
 1611C NW 55TH PL  
 GAINESVILLE, FL 32653  
**Database(s) :** [FACILITY LIST\_ALACHUA COUNTY - FL]

**EnviroSite ID:** 15926819  
**EPA ID:** N/R

## FACILITY LIST\_ALACHUA COUNTY - FL

Facility Name : SCENIC PRODUCTIONS  
 Facility Address : 1611C NW 55TH PL, GAINESVILLE, FL 32653

### Site Details

Last Inspection : 10/24/2001  
 Closed Date : 11/07/2001  
 Open Date : 02/01/2001  
 ACEPD : 0347-10

Map Id: C32  
 Direction: NE  
 Distance: 0.132 mi.  
 Actual: 694.448 ft.  
 Elevation: 0.034 mi. / 181.024 ft.  
 Relative: Higher

**Site Name :** SCENIC PRODUCTIONS  
 1611C NW 55TH PL  
 GAINESVILLE, FL 32653  
**Database(s) :** [FACILITY LIST\_ALACHUA COUNTY - FL]  
**(cont.)**

**Envirosite ID:** 15926819  
**EPA ID:** N/R

## FACILITY LIST\_ALACHUA COUNTY - FL (cont.)

Class :

Aircraft maintenance and repairs without plating facilities, Analytical laboratories, three to ten employees, Dry cleaners, with dry cleaning plants on premises, Automobile and truck repairs, no fleet operations, Boat maintenance and repairs, no manufacturing, Cement batch plants, Construction industries, road construction and paving, Electric motor repairs, Engine repairs, Golf courses, Jewelry manufacturing, Machine shops, Paint distributors and product testing research laboratories, Paint and body shops, Pest control, two to nine vehicles, Photo processing laboratories, Plastic manufacturing, Printers, three or more presses and/or camera work, Radiator repairs, Silk screening and screen painting, Miscellaneous facilities storing or using hazardous materials and generating more than 55 gallons per year of hazardous wastes and not otherwise included in a specific class.

Generator Status : Non Generator  
 Number of Tanks : N/R  
 Parcel Address : 07882-003-003  
 GPS Date : N/R  
 Latitude : 29.7052340715  
 Longitude : -82.3433063592  
 Last Date in Agency List : 02/20/2020

Map Id: C33  
 Direction: NE  
 Distance: 0.132 mi.  
 Actual: 694.448 ft.  
 Elevation: 0.034 mi. / 181.024 ft.  
 Relative: Higher

**Site Name :** GLOBAL HOSE & HYDRAULICS, INC  
 1611 C NW 55TH PLACE  
 GAINESVILLE, FL 32653  
**Database(s) :** [FACILITY LIST\_ALACHUA COUNTY - FL]

**Envirosite ID:** 15929574  
**EPA ID:** N/R

## FACILITY LIST\_ALACHUA COUNTY - FL

Facility Name : Global Hose & Hydraulics, Inc  
 Facility Address : 1611 C NW 55th Place, GAINESVILLE, FL 32653

### Site Details

Last Inspection : 12/06/2010  
 Closed Date : 12/06/2010  
 Open Date : 03/11/2009  
 ACEPD : H1079

Class : Dental Offices and other medical offices with x-ray machines, Other facilities not otherwise classified and posing minimal potential for discharge but storing hazardous material or producing hazardous waste, as determined by ACEPD.

Generator Status : Non Generator  
 Number of Tanks : N/R  
 Parcel Address : N/R  
 GPS Date : N/R  
 Latitude : 29.7051176272  
 Longitude : -82.3445895123

Map Id: C33  
Direction: NE  
Distance: 0.132 mi.  
Actual: 694.448 ft.  
Elevation: 0.034 mi. / 181.024 ft.  
Relative: Higher

**Site Name :** GLOBAL HOSE & HYDRAULICS, INC  
1611 C NW 55TH PLACE  
GAINESVILLE, FL 32653  
**Database(s) :** [FACILITY LIST\_ALACHUA COUNTY - FL]  
(cont.)

**Envirosite ID:** 15929574  
**EPA ID:** N/R

FACILITY LIST\_ALACHUA COUNTY - FL (cont.)

Last Date in Agency List : 02/20/2020

Map Id: C34  
Direction: NE  
Distance: 0.132 mi.  
Actual: 696.265 ft.  
Elevation: 0.034 mi. / 181.024 ft.  
Relative: Higher

**Site Name :** WOMETCO VENDING OF GAINESVILLE INC  
1611 NW 55TH PL  
GAINESVILLE, FL 32606  
**Database(s) :** [DWM CONTAM - FL, LUST - FL, UST - FL]

**Envirosite ID:** 13194334  
**EPA ID:** N/R

DWM CONTAM - FL

Facility Name :	WOMETCO VENDING OF GAINESVILLE INC
Facility Address :	1611 NW 55TH PL, GAINESVILLE, FL 32606
County :	ALACHUA
Score Effective Date :	04/22/2002
Score :	46
Score Ranked :	46
Rank :	3539
Facility ID :	8626894
Facility Status :	CLOSED
Facility Type :	C - Fuel user/Non-retail
County Code :	1
District :	NED
Operator :	WOMETCO VENDING OF GAINESVILLE
Phone :	(904)372-1481
Name Changed Date :	05/27/2005
Address Changed Date :	N/R
Latitude Degrees :	29
Latitude Minutes :	42
Latitude Seconds :	16.9092
Longitude Degrees :	82
Longitude Minutes :	20
Longitude Seconds :	40.164
Feature :	N/R
Method :	UNVR
Datum :	0
Section/Township/Range :	SEC N/R, TWP N/R, RNG N/R
Related Party Begin Date :	10/23/1986
Related Party ID :	24293
Primary Related Party Role :	ACCOUNT OWNER
Related Party Name :	WOMETCO VENDING OF GAINESVILLE
Related Party Address 1 :	1611 NW 55TH PL, GAINESVILLE, FL 32606-2110
Related Party Address 2 :	N/R
Contact :	J. THOMAS LAROCCA
Related Party Phone :	(904)372-1481
Related Party Extension :	N/R
Related Party Bad Address Indicator :	Y
Last Date in Agency List :	07/06/2020

Map Id: C34  
 Direction: NE  
 Distance: 0.132 mi.  
 Actual: 696.265 ft.  
 Elevation: 0.034 mi. / 181.024 ft.  
 Relative: Higher

**Site Name :** WOMETCO VENDING OF GAINESVILLE INC  
 1611 NW 55TH PL  
 GAINESVILLE, FL 32606  
**Database(s) :** [DWM CONTAM - FL, LUST - FL, UST - FL]  
**(cont.)**

**EnviroSite ID:** 13194334  
**EPA ID:** N/R

## LUST - FL

Facility Name : WOMETCO VENDING OF GAINESVILLE INC  
 Facility Address : 1611 NW 55TH PL, GAINESVILLE, 32606  
 County : ALACHUA

Facility ID : 8626894  
 Facility Status : CLOSED  
 Facility Type : Fuel user/Non-retail  
 Phone : 9043721481  
 Last Date in Agency List : 03/23/2020

Oculus Note : Use the Public Oculus Login button to enter the Oculus Website  
 Oculus Hyperlink : [Click here for hyperlink provided by the agency.](#)

## Owner Information

Owner ID : 24293  
 Owner Name : WOMETCO VENDING OF GAINESVILLE  
 Owner Address : 1611 NW 55TH PL, GAINESVILLE, FL 32606  
 Owner Address 2 : N/R  
 Contact : J. THOMAS LAROCCA  
 Owner Phone : 9043721481

## Discharge Details

Discharge Date : 12/22/1988  
 Status Date : 09/13/2005  
 Status : NFA COMPLETE  
 DEP Code : P  
 Description : CLEANUP REQUIRED  
 Score Date : 04/22/2002  
 Score : 00046  
 CU Status : NFA

## UST - FL

Facility Name : WOMETCO VENDING OF GAINESVILLE INC  
 Facility Address : 1611 NW 55TH PL, GAINESVILLE, 32606  
 County : ALACHUA

## Site Details

Facility ID : 8626894  
 Facility Phone : 9043721481  
 Facility Status : CLOSED  
 Facility Type : Fuel user/Non-retail  
 DEP Contractor Own : P  
 Last Date in Agency List : 03/23/2020

Oculus Note : Use the Public Oculus Login button to enter the Oculus Website  
 Oculus Hyperlink : [Click here for hyperlink provided by the agency.](#)

Map Id: C34  
Direction: NE  
Distance: 0.132 mi.  
Actual: 696.265 ft.  
Elevation: 0.034 mi. / 181.024 ft.  
Relative: Higher

**Site Name :** WOMETCO VENDING OF GAINESVILLE INC  
1611 NW 55TH PL  
GAINESVILLE, FL 32606  
**Database(s) :** [DWM CONTAM - FL, LUST - FL, UST - FL]  
(cont.)

**Envirosite ID:** 13194334  
**EPA ID:** N/R

#### UST - FL (cont.)

##### Owner Information

Owner ID : 24293  
Owner Name : WOMETCO VENDING OF GAINESVILLE  
Owner Address 1 : 1611 NW 55TH PL, GAINESVILLE, FL 32606  
Owner Address 2 : N/R  
Contact : J. THOMAS LAROCCA  
Owner Phone : 9043721481

##### Tank Information

Tank ID : 1  
Gallons : 1990  
Tank Location : UNDERGROUND  
Substance : Leaded Gas  
Install Date : 07/01/1974  
Status : Removed from Site  
Status Date : 08/31/1990

Construction Items : -

Monitoring Items : -

Piping Items : -

Map Id: C35  
Direction: NE  
Distance: 0.132 mi.  
Actual: 696.265 ft.  
Elevation: 0.034 mi. / 181.024 ft.  
Relative: Higher

**Site Name :** BERG ENTERPRISES / CHARLES  
1611 NW 55TH PL  
GAINESVILLE, FL 32606  
**Database(s) :** [FACILITY LIST\_ALACHUA COUNTY - FL]

**Envirosite ID:** 15926818  
**EPA ID:** N/R

#### FACILITY LIST\_ALACHUA COUNTY - FL

Facility Name : BERG ENTERPRISES / CHARLES  
Facility Address : 1611 NW 55TH PL, GAINESVILLE, FL 32606

##### Site Details

Last Inspection : 03/29/1991  
Closed Date : N/R  
Open Date : N/R  
ACEPD : 0347-02  
Class : Exempt (Not Regulated)  
Generator Status : Non Generator  
Number of Tanks : N/R

Map Id: C35  
 Direction: NE  
 Distance: 0.132 mi.  
 Actual: 696.265 ft.  
 Elevation: 0.034 mi. / 181.024 ft.  
 Relative: Higher

**Site Name :** BERG ENTERPRISES / CHARLES  
 1611 NW 55TH PL  
 GAINESVILLE, FL 32606  
**Database(s) :** [FACILITY LIST\_ALACHUA COUNTY - FL]  
**(cont.)**

**Envirosite ID:** 15926818  
**EPA ID:** N/R

## FACILITY LIST\_ALACHUA COUNTY - FL (cont.)

Parcel Address : 07882-003-003  
 GPS Date : N/R  
 Latitude : 29.7051176272  
 Longitude : -82.3445895123  
 Last Date in Agency List : 02/20/2020

Map Id: C36  
 Direction: NE  
 Distance: 0.132 mi.  
 Actual: 696.265 ft.  
 Elevation: 0.034 mi. / 181.024 ft.  
 Relative: Higher

**Site Name :** WOMETCO VENDING  
 1611 NW 55TH PL  
 GAINESVILLE, FL 32606  
**Database(s) :** [FACILITY LIST\_ALACHUA COUNTY - FL]

**Envirosite ID:** 22595835  
**EPA ID:** N/R

## FACILITY LIST\_ALACHUA COUNTY - FL

Facility Name : WOMETCO VENDING  
 Facility Address : 1611 NW 55TH PL, GAINESVILLE, FL 32606-2183

### Site Details

Last Inspection : 09/06/1990  
 Closed Date : N/R  
 Open Date : N/R  
 ACEPD : 0347-00  
 Class : Exempt (Not Regulated)  
 Generator Status : Non Generator  
 Number of Tanks : N/R  
 Parcel Address : 07882-003-000  
 GPS Date : N/R  
 Latitude : 29.7051176272  
 Longitude : -82.3445895123  
 Last Date in Agency List : 02/20/2020

Map Id: C37  
 Direction: NE  
 Distance: 0.132 mi.  
 Actual: 696.265 ft.  
 Elevation: 0.034 mi. / 181.024 ft.  
 Relative: Higher

**Site Name :** BINNING'S PAN AMERICAN  
 1611 NW 55TH PL  
 GAINESVILLE, FL 32606  
**Database(s) :** [FACILITY LIST\_ALACHUA COUNTY - FL]

**Envirosite ID:** 408265600  
**EPA ID:** N/R

## FACILITY LIST\_ALACHUA COUNTY - FL

Facility Name : BINNING'S PAN AMERICAN

Map Id: C37  
 Direction: NE  
 Distance: 0.132 mi.  
 Actual: 696.265 ft.  
 Elevation: 0.034 mi. / 181.024 ft.  
 Relative: Higher

**Site Name :** BINNING'S PAN AMERICAN  
 1611 NW 55TH PL  
 GAINESVILLE, FL 32606  
**Database(s) :** [FACILITY LIST\_ALACHUA COUNTY - FL]  
**(cont.)**

**EnviroSite ID:** 408265600  
**EPA ID:** N/R

## FACILITY LIST\_ALACHUA COUNTY - FL (cont.)

Facility Address : 1611 NW 55TH PL, GAINESVILLE, FL 32606-2183

### Site Details

Last Inspection : N/R  
 Closed Date : N/R  
 Open Date : 02/07/1985  
 ACEPD : 0347-01  
 Class : Exempt (Not Regulated)  
 Generator Status : Non Generator  
 Number of Tanks : N/R  
 Parcel Address : 07882-003-000  
 GPS Date : N/R  
 Latitude : 29.7051176272  
 Longitude : -82.3445895123  
 Last Date in Agency List : 02/20/2020

Map Id: C38  
 Direction: NE  
 Distance: 0.132 mi.  
 Actual: 698.083 ft.  
 Elevation: 0.034 mi. / 181.188 ft.  
 Relative: Higher

**Site Name :** COMMUNICATION TECHNIQUES  
 1612 NW 55TH PL  
 GAINESVILLE, FL  
**Database(s) :** [FACILITY LIST\_ALACHUA COUNTY - FL]

**EnviroSite ID:** 408266076  
**EPA ID:** N/R

## FACILITY LIST\_ALACHUA COUNTY - FL

Facility Name : COMMUNICATION TECHNIQUES  
 Facility Address : 1612 NW 55TH PL, GAINESVILLE, FL

### Site Details

Last Inspection : N/R  
 Closed Date : N/R  
 Open Date : N/R  
 ACEPD : 8409  
 Class : Exempt (Not Regulated)  
 Generator Status : Non Generator  
 Number of Tanks : N/R  
 Parcel Address : N/R  
 GPS Date : N/R  
 Latitude : 29.7053592922  
 Longitude : -82.3433637335  
 Last Date in Agency List : 02/20/2020

Map Id: C39  
 Direction: NE  
 Distance: 0.134 mi.  
 Actual: 708.500 ft.  
 Elevation: 0.034 mi. / 181.024 ft.  
 Relative: Higher

**Site Name :** DIAL COMMUNICATIONS, INC.  
 1610 NW 55TH PL  
 GAINESVILLE, FL 32606  
**Database(s) :** [FACILITY LIST\_ALACHUA COUNTY - FL]

**Envirosite ID:** 15928129  
**EPA ID:** N/R

## FACILITY LIST\_ALACHUA COUNTY - FL

Facility Name : DIAL COMMUNICATIONS, INC.  
 Facility Address : 1610 NW 55TH PL, GAINESVILLE, FL 32606

### Site Details

Last Inspection : 11/23/1998  
 Closed Date : 01/11/2000  
 Open Date : 10/01/1992  
 ACEPD : 1366-00

### Class :

Aircraft maintenance and repairs without plating facilities, Analytical laboratories, three to ten employees, Dry cleaners, with dry cleaning plants on premises, Automobile and truck repairs, no fleet operations, Boat maintenance and repairs, no manufacturing, Cement batch plants, Construction industries, road construction and paving, Electric motor repairs, Engine repairs, Golf courses, Jewelry manufacturing, Machine shops, Paint distributors and product testing research laboratories, Paint and body shops, Pest control, two to nine vehicles, Photo processing laboratories, Plastic manufacturing, Printers, three or more presses and/or camera work, Radiator repairs, Silk screening and screen painting, Miscellaneous facilities storing or using hazardous materials and generating more than 55 gallons per year of hazardous wastes and not otherwise included in a specific class.

Generator Status : Non Generator  
 Number of Tanks : N/R  
 Parcel Address : 07882-005-001  
 GPS Date : N/R  
 Latitude : 29.7053493728  
 Longitude : -82.3432244877  
 Last Date in Agency List : 02/20/2020

Map Id: C40  
 Direction: NE  
 Distance: 0.134 mi.  
 Actual: 708.500 ft.  
 Elevation: 0.034 mi. / 181.024 ft.  
 Relative: Higher

**Site Name :** MASTEC  
 1610 NW 55TH PL  
 GAINESVILLE, FL 32606  
**Database(s) :** [FACILITY LIST\_ALACHUA COUNTY - FL]

**Envirosite ID:** 15928130  
**EPA ID:** N/R

## FACILITY LIST\_ALACHUA COUNTY - FL

Facility Name : MASTEC  
 Facility Address : 1610 NW 55TH PL, GAINESVILLE, FL 32606

### Site Details

Last Inspection : 01/29/2004  
 Closed Date : 01/29/2004  
 Open Date : 01/11/2000  
 ACEPD : 1366-10

Map Id: C40  
 Direction: NE  
 Distance: 0.134 mi.  
 Actual: 708.500 ft.  
 Elevation: 0.034 mi. / 181.024 ft.  
 Relative: Higher

**Site Name :** MASTEC  
 1610 NW 55TH PL  
 GAINESVILLE, FL 32606  
**Database(s) :** [FACILITY LIST\_ALACHUA COUNTY - FL]  
**(cont.)**

**Envirosite ID:** 15928130  
**EPA ID:** N/R

## FACILITY LIST\_ALACHUA COUNTY - FL (cont.)

Class :

Aircraft maintenance and repairs without plating facilities, Analytical laboratories, three to ten employees, Dry cleaners, with dry cleaning plants on premises, Automobile and truck repairs, no fleet operations, Boat maintenance and repairs, no manufacturing, Cement batch plants, Construction industries, road construction and paving, Electric motor repairs, Engine repairs, Golf courses, Jewelry manufacturing, Machine shops, Paint distributors and product testing research laboratories, Paint and body shops, Pest control, two to nine vehicles, Photo processing laboratories, Plastic manufacturing, Printers, three or more presses and/or camera work, Radiator repairs, Silk screening and screen painting, Miscellaneous facilities storing or using hazardous materials and generating more than 55 gallons per year of hazardous wastes and not otherwise included in a specific class.

Generator Status : Non Generator  
 Number of Tanks : N/R  
 Parcel Address : 07882-005-001  
 GPS Date : N/R  
 Latitude : 29.7053493728  
 Longitude : -82.3432244877  
 Last Date in Agency List : 02/20/2020

Map Id: C41  
 Direction: NE  
 Distance: 0.138 mi.  
 Actual: 726.960 ft.  
 Elevation: 0.034 mi. / 180.876 ft.  
 Relative: Higher

**Site Name :** MASTEC NORTH AMERICA INC  
 1610 NW 55TH PL  
 GAINESVILLE, FL 32653  
**Database(s) :** [AST - FL, FA 3 - FL]

**Envirosite ID:** 27380523  
**EPA ID:** N/R

## AST - FL

Facility Name : MASTEC NORTH AMERICA INC  
 Facility Address : 1610 NW 55TH PL, GAINESVILLE, 32653  
 County : ALACHUA

### Site Details

Facility ID : 9802366  
 Facility Phone : 3523763293  
 Facility Status : CLOSED  
 Facility Type : C  
 Type Description : Fuel user/Non-retail  
 DEP Contractor Own : P  
 Last Date in Agency List : 03/23/2020

Oculus Note : Use the Public Oculus Login button to enter the Oculus Website  
 Oculus Hyperlink : [Click here for hyperlink provided by the agency.](#)

Map Id: C41  
 Direction: NE  
 Distance: 0.138 mi.  
 Actual: 726.960 ft.  
 Elevation: 0.034 mi. / 180.876 ft.  
 Relative: Higher

**Site Name :** MASTEC NORTH AMERICA INC  
 1610 NW 55TH PL  
 GAINESVILLE, FL 32653  
**Database(s) :** [AST - FL, FA 3 - FL] **(cont.)**

**Envirosite ID:** 27380523  
**EPA ID:** N/R

## AST - FL **(cont.)**

### Owner Information

Owner ID : 12910  
 Owner : LEWIS OIL CO INC  
 Owner Address 1 : PO BOX 141286, GAINESVILLE, FL 32614  
 Owner Address 2 : ATTN: STORAGE TANK REGIS  
 Contact : WENDA LEWIS (MGR)  
 Phone : 3523763293

### Tank Information

Tank ID : 1  
 Gallons : 1000  
 Tank Location : ABOVEGROUND  
 Substance : Unleaded Gas  
 Install Date : 11/01/1999  
 Status : Removed from Site  
 Status Date : 10/01/2003

Construction Items : -

Monitoring Items : -

Piping Items : -

## FA 3 - FL

Facility Name : MASTEC NORTH AMERICA INC  
 Facility Address : 1610 NW 55TH PL, GAINESVILLE, 32653  
 County : ALACHUA

Effectivity Date : 01/01/2003  
 Expiration Date : 01/01/2004  
 Facility ID : 9802366  
 Facility Status : CLOSED  
 Facility Type : Fuel user/Non-retail  
 DEP Contractor : P  
 Financial Responsibility : INSURANCE  
 Insurance Company : MID-CONTINENT  
 Facility Phone : 3523763293  
 Owner ID : 12910  
 Owner Name : LEWIS OIL CO INC  
 Address : PO BOX 141286, ATTN: WENDA LEWIS, GAINESVILLE, FL 32614  
 Contact Name : WENDA LEWIS MANAGER  
 Phone : 3523763293  
 Last Date in Agency List : 02/13/2020

Map Id: C42  
 Direction: NE  
 Distance: 0.138 mi.  
 Actual: 726.960 ft.  
 Elevation: 0.034 mi. / 180.876 ft.  
 Relative: Higher

**Site Name :** SCENIC PRODUCTIONS  
 1610 NW 55TH PL  
 GAINESVILLE, FL 32653  
**Database(s) :** [ECHO, FRS, RCRA\_NONGEN]

**EnviroSite ID:** 414569329  
**EPA ID:** FLR000072389

## ECHO

Facility Name :	SCENIC PRODUCTIONS
Facility Address :	1610 NW 55TH PL, GAINESVILLE, FL 32653
County :	ALACHUA
Last Inspection Date :	N/R
Registry ID :	110012586335
FIPS Code :	12001
EPA Region :	04
Inspection Count :	0
Last Inspection Days :	N/R
Informal Count :	0
Last Informal Action Date :	N/R
Formal Action Count :	0
Last Formal Action Date :	N/R
Total Penalties :	0
Penalty Count :	N/R
Last Penalty Date :	N/R
Last Penalty Amount :	N/R
QTRS IN NC :	0
Programs IN SNC :	0
Current Compliance Status :	No Violation Identified
Three-Year Compliance Status :	
Collection Method :	INTERPOLATION-PHOTO
Reference Point :	POINT WHERE SUBSTANCE IS MONITORED
Accuracy Meters :	5
Derived Tribes :	N/R
Derived HUC :	03080102
Derived WBD :	030801021102
Derived STCTY FIPS :	12001
Derived Zip :	32653
Derived CD113 :	03
Derived CB2010 :	120010019082015
MYRTK Universe :	NNN
NPDES IDs :	N/R
CWA Permit Types :	N/R
CWA Compliance Tracking :	N/R
CWA NAICS :	N/R
CWA SICS :	N/R
CWA Inspection Count :	N/R
CWA Last Inspection Days :	N/R
CWA Informal Count :	N/R
CWA Formal Action Count :	N/R
CWA Last Formal Action Date :	N/R
CWA Penalties :	N/R
CWA Last Penalty Date :	N/R
CWA Last Penalty Amount :	N/R
CWA Quarters IN NC :	N/R
CWA Current Compliance Status :	N/R
CWA Current SNC Flag :	N
CWA 13 Quarters Compliance Status :	N/R
CWA 13 Quarters Effluent Exceedances:	N/R
CWA Three-Year QNCR Codes :	N/R
DFR URL :	<a href="#">Click here for hyperlink provided by the agency.</a>
Facility SIC :	N/R
Facility NAICS :	N/R
Facility Last Inspection EPA Date :	N/R

Map Id: C42  
 Direction: NE  
 Distance: 0.138 mi.  
 Actual: 726.960 ft.  
 Elevation: 0.034 mi. / 180.876 ft.  
 Relative: Higher

**Site Name :** SCENIC PRODUCTIONS  
 1610 NW 55TH PL  
 GAINESVILLE, FL 32653

**Database(s) :** [ECHO, FRS, RCRA\_NONGEN] **(cont.)**

**EnviroSite ID:** 414569329  
**EPA ID:** FLR000072389

## ECHO (cont.)

Facility Last Inspection State Date :	N/R
Facility Last Formal Act EPA Date :	N/R
Facility Last Formal Act State Date :	N/R
Facility Last Informal Act EPA Date :	N/R
Facility Last Informal Act State Date:	N/R
Facility Federal Agency :	N/R
TRI Reporter :	N/R
Facility Imp Water Flag :	N/R
Current SNC Flag :	N
Indian County Flag :	N
Federal Flag :	N/R
US Mexico Border Flag :	N/R
Chesapeake Bay Flag :	N/R
AIR Flag :	N
NPDES Flag :	N
SDWIS Flag :	N
RCRA Flag :	Y
TRI Flag :	N
GHG Flag :	N
Major Flag :	N/R
Active Flag :	N/R
NAA Flag :	N/R
Latitude :	29.706287
Longitude :	-82.343343
Last Date in Agency List :	02/10/2020

## FRS

Facility Name :	SCENIC PRODUCTIONS
Facility Address :	1610 NW 55TH PL, GAINESVILLE, FL 32653
County :	ALACHUA
Registry ID :	110012586335
FRS Facility URL :	<a href="#">Click here for hyperlink provided by the agency.</a>
Last Date in Agency List :	06/04/2020

## Source Description :

RCRAInfo is EPA's comprehensive information system that supports the Resource Conservation and Recovery Act (RCRA) of 1976 and the Hazardous and Solid Waste Amendments (HSWA) of 1984 through the tracking of events and activities related to facilities that generate, transport, and treat, store, or dispose of hazardous waste. RCRAInfo allows RCRA program staff to track the notification, permit, compliance, and corrective action activities required under RCRA. RCRAInfo also supports generation of the National Hazardous Waste Biennial Report. All generators and treatment, storage, and disposal facilities who handle hazardous waste are required to report to the EPA Administrator at least once every two years to support creation of the Biennial Report.

## Source Description :

The Florida Environmental System Today Application (FIESTA) Data Maintenance (FDM) system maintains entity, environmental interest and affiliation data for the State of Florida.

Map Id: C42  
Direction: NE  
Distance: 0.138 mi.  
Actual: 726.960 ft.  
Elevation: 0.034 mi. / 180.876 ft.  
Relative: Higher

**Site Name :** SCENIC PRODUCTIONS  
1610 NW 55TH PL  
GAINESVILLE, FL 32653  
**Database(s) :** [ECHO, FRS, RCRA\_NONGEN] **(cont.)**

**Envirosite ID:** 414569329  
**EPA ID:** FLR000072389

**FRS (cont.)**

FRS Environmental Interest  
Source and System ID : FLORIDA DEP - 43213  
RCRAINFO - FLR000072389

**RCRA\_NONGEN**

Facility Name : SCENIC PRODUCTIONS  
Facility Address : 1610 NW 55TH PL, GAINESVILLE, FL 32653  
County : ALACHUA

Date Form Received by Agency : 09/18/2009  
EPA ID : FLR000072389  
Mailing Address : 1610 NW 55TH PL, GAINESVILLE, FL 32653-2109  
Contact : KEN BEASON  
Contact Address : 1610 NW 55TH PL, GAINESVILLE, FL 32653-2109  
Contact Country : US  
Contact Telephone : 352-336-2800  
Contact Email : N/R  
EPA Region : 04  
Land Type : Private  
Source Type : Implementer  
Classification : Not a generator, verified  
Description : Not a generator, verified  
Last Date in Agency List : 04/24/2020

**Owner/Operator Summary**

Owner/Operator Name : HOWARD HODOR  
Owner/Operator Address : 1610 NW 55TH PL, GAINESVILLE, FL 32653-2109  
Owner/Operator Country : US  
Owner/Operator Telephone : N/R  
Owner/Operator Email : N/R  
Owner/Operator Fax : N/R  
Legal Status : Private  
Owner/Operator Type : Owner  
Owner/Operator Start Date : 01/29/2001  
Owner/Operator End Date : N/R

**Handler Activities Summary**

U.S. Importer of Hazardous Waste : N  
Mixed Waste (Haz. and Radioactive) : N  
Recycler of Hazardous Waste : N  
Transporter of Hazardous Waste : N  
Treater, Storer or Disposer of HW : N  
Underground Injection Activity : N  
On-site Burner Exemption : N  
Furnace Exemption : N  
Used Oil Fuel Burner : N  
Used Oil Processor : N  
Used Oil Refiner : N  
Used Oil Fuel Marketer to Burner : N  
Used Oil Specification Marketer : N  
Used Oil Transfer Facility : N

Map Id: C42  
 Direction: NE  
 Distance: 0.138 mi.  
 Actual: 726.960 ft.  
 Elevation: 0.034 mi. / 180.876 ft.  
 Relative: Higher

**Site Name :** SCENIC PRODUCTIONS  
 1610 NW 55TH PL  
 GAINESVILLE, FL 32653  
**Database(s) :** [ECHO, FRS, RCRA\_NONGEN] **(cont.)**

**Envirosite ID:** 414569329  
**EPA ID:** FLR000072389

## RCRA\_NONGEN (cont.)

Used Oil Transporter : N

### Historical Generators

Date Form Received by Agency : 01/29/2001  
 Facility Name : SCENIC PRODUCTIONS  
 Classification : Small Quantity Generator

### Notices of Violations Summary

Regulation Violated : N

Map Id: F43  
 Direction: WSW  
 Distance: 0.146 mi.  
 Actual: 770.244 ft.  
 Elevation: 0.034 mi. / 177.671 ft.  
 Relative: Lower

**Site Name :** AAF6959  
 5214 NW 19TH ST  
 GAINESVILLE, FL  
**Database(s) :** [DEDB - FL]

**Envirosite ID:** 316329864  
**EPA ID:** N/R

## DEDB - FL

Sample Date : 06/07/2007  
 Sample ID : 070508-157  
 Sample Type : FIRST SAMPLE  
 FLUW ID : AAF6959  
 Analyte : ETHYLENE DIBROMIDE (EDB)  
 Value : 0.25  
 Units : ug/L  
 Qualifier : U  
 Resident Last Name : N/R  
 Well Business Name : MOSBY/LINDA  
 Well Address : 5214 NW 19TH ST  
 Well Type : 43  
 Well Status : ACTIVE  
 City : GAINESVILLE  
 County : ALACHUA  
 Job Name : ALACHUA-070508-030  
 Customer ID : N/R  
 Description : Private Well  
 Last Date in Agency List : 11/25/2015

Map Id: F44  
Direction: WSW  
Distance: 0.156 mi.  
Actual: 823.276 ft.  
Elevation: 0.034 mi. / 176.906 ft.  
Relative: Lower

**Site Name :** AAD7370  
5210 NW 19TH ST  
GAINESVILLE, FL  
**Database(s) :** [DEDB - FL]

**EnviroSite ID:** 316296835  
**EPA ID:** N/R

## DEDB - FL

Sample Date : 10/19/2007  
Sample ID : 071010-007  
Sample Type : FIRST SAMPLE  
FLUW ID : AAD7370  
Analyte : ETHYLENE DIBROMIDE (EDB)  
Value : 0.25  
Units : ug/L  
Qualifier : U  
Resident Last Name : N/R  
Well Business Name : LITTLE  
Well Address : 5210 NW 19TH ST  
Well Type : 50  
Well Status : ACTIVE  
City : GAINESVILLE  
County : ALACHUA  
Job Name : ALACHUA-071010-002  
Customer ID : N/R  
Description : Irrigation Well  
Last Date in Agency List : 11/25/2015

Sample Date : 07/18/2003  
Sample ID : 030724-035  
Sample Type : RESAMPLE  
FLUW ID : AAD7370  
Analyte : ETHYLENE DIBROMIDE (EDB)  
Value : 0.37  
Units : ug/L  
Qualifier : U  
Resident Last Name : N/R  
Well Business Name : LITTLE  
Well Address : 5210 NW 19TH ST  
Well Type : 50  
Well Status : ACTIVE  
City : GAINESVILLE  
County : ALACHUA  
Job Name : ALACHUA-030724-09  
Customer ID : N/R  
Description : Irrigation Well  
Last Date in Agency List : 11/25/2015

Sample Date : 08/07/2002  
Sample ID : 020813-055  
Sample Type : COMPLIANCE  
FLUW ID : AAD7370  
Analyte : ETHYLENE DIBROMIDE (EDB)  
Value : 0.12  
Units : ug/L  
Qualifier : U  
Resident Last Name : N/R  
Well Business Name : LITTLE  
Well Address : 5210 NW 19TH ST  
Well Type : 50  
Well Status : ACTIVE  
City : GAINESVILLE  
County : ALACHUA

Map Id: F44  
 Direction: WSW  
 Distance: 0.156 mi.  
 Actual: 823.276 ft.  
 Elevation: 0.034 mi. / 176.906 ft.  
 Relative: Lower

**Site Name :** AAD7370  
 5210 NW 19TH ST  
 GAINESVILLE, FL  
**Database(s) :** [DEDB - FL] (**cont.**)

**EnviroSite ID:** 316296835  
**EPA ID:** N/R

## DEDB - FL (**cont.**)

Job Name :	ALACHUA-020813-11
Customer ID :	N/R
Description :	Irrigation Well
Last Date in Agency List :	11/25/2015
Sample Date :	02/08/2000
Sample ID :	000209-054
Sample Type :	FIRST_SAMP
FLUW ID :	AAD7370
Analyte :	ETHYLENE DIBROMIDE (EDB)
Value :	0.2
Units :	ug/L
Qualifier :	U
Resident Last Name :	N/R
Well Business Name :	LITTLE
Well Address :	5210 NW 19TH ST
Well Type :	50
Well Status :	ACTIVE
City :	GAINESVILLE
County :	ALACHUA
Job Name :	ALACHUA-000209-12
Customer ID :	N/R
Description :	Irrigation Well
Last Date in Agency List :	11/25/2015

Map Id: G45  
 Direction: NE  
 Distance: 0.163 mi.  
 Actual: 859.186 ft.  
 Elevation: 0.034 mi. / 180.633 ft.  
 Relative: Higher

**Site Name :** RED'S AUTO REPAIR SERVICE  
 1501 NW 55TH PL  
 GAINESVILLE, FL 32653  
**Database(s) :** [FACILITY LIST\_ALACHUA COUNTY - FL]

**EnviroSite ID:** 22595777  
**EPA ID:** N/R

## FACILITY LIST\_ALACHUA COUNTY - FL

Facility Name :	RED'S AUTO REPAIR SERVICE
Facility Address :	1501 NW 55TH PL, GAINESVILLE, FL 32653-2112

### Site Details

Last Inspection :	09/15/2006
Closed Date :	09/15/2006
Open Date :	02/25/1991
ACEPD :	1282

Map Id: G45  
 Direction: NE  
 Distance: 0.163 mi.  
 Actual: 859.186 ft.  
 Elevation: 0.034 mi. / 180.633 ft.  
 Relative: Higher

**Site Name :** RED'S AUTO REPAIR SERVICE  
 1501 NW 55TH PL  
 GAINESVILLE, FL 32653  
**Database(s) :** [FACILITY LIST\_ALACHUA COUNTY - FL]  
**(cont.)**

**Envirosite ID:** 22595777  
**EPA ID:** N/R

## FACILITY LIST\_ALACHUA COUNTY - FL (cont.)

Class :

Aircraft maintenance and repairs without plating facilities, Analytical laboratories, three to ten employees, Dry cleaners, with dry cleaning plants on premises, Automobile and truck repairs, no fleet operations, Boat maintenance and repairs, no manufacturing, Cement batch plants, Construction industries, road construction and paving, Electric motor repairs, Engine repairs, Golf courses, Jewelry manufacturing, Machine shops, Paint distributors and product testing research laboratories, Paint and body shops, Pest control, two to nine vehicles, Photo processing laboratories, Plastic manufacturing, Printers, three or more presses and/or camera work, Radiator repairs, Silk screening and screen painting, Miscellaneous facilities storing or using hazardous materials and generating more than 55 gallons per year of hazardous wastes and not otherwise included in a specific class.

Generator Status : Non Generator  
 Number of Tanks : N/R  
 Parcel Address : 07882-008-000  
 GPS Date : N/R  
 Latitude : 29.70525  
 Longitude : -82.34291  
 Last Date in Agency List : 02/20/2020

Map Id: G46  
 Direction: NE  
 Distance: 0.163 mi.  
 Actual: 859.186 ft.  
 Elevation: 0.034 mi. / 180.633 ft.  
 Relative: Higher

**Site Name :** TEN LITTLE ENGINES  
 1501 NW 55TH PL  
 GAINESVILLE, FL 32653  
**Database(s) :** [FACILITY LIST\_ALACHUA COUNTY - FL]

**Envirosite ID:** 22595778  
**EPA ID:** N/R

## FACILITY LIST\_ALACHUA COUNTY - FL

Facility Name : TEN LITTLE ENGINES  
 Facility Address : 1501 NW 55TH PL, GAINESVILLE, FL 32653-2112

### Site Details

Last Inspection : 09/20/2018  
 Closed Date : N/R  
 Open Date : 09/05/2006  
 ACEPD : 1282-10

Class :

Analytical laboratories, one or two employees, Chemical storage and distribution, prepackaged and drummed chemicals with no mixing or repackaging, Animal clinics, animal hospitals, and grooming businesses with pesticide dipping, Funeral homes, Furniture refinishers, Machine shops, one or two employees, Mechanical repair, restricted to minor repairs, Medical laboratories, One-hour photo labs or small tray developing facilities, Pest control, one vehicle, Printers, one or two employees; no more than two presses; no camera work, Veterinarian offices or grooming business, no pesticide dipping, Facilities storing or using hazardous materials and utilizing septic tanks for domestic waste disposal and generating less than 55 gallons of hazardous waste per year.

Generator Status : Very Small Quantity Generator

Map Id: G46  
Direction: NE  
Distance: 0.163 mi.  
Actual: 859.186 ft.  
Elevation: 0.034 mi. / 180.633 ft.  
Relative: Higher

**Site Name :** TEN LITTLE ENGINES  
1501 NW 55TH PL  
GAINESVILLE, FL 32653  
**Database(s) :** [FACILITY LIST\_ALACHUA COUNTY - FL]  
(cont.)

**Envirosite ID:** 22595778  
**EPA ID:** N/R

FACILITY LIST\_ALACHUA COUNTY - FL (cont.)

Number of Tanks : N/R  
Parcel Address : 07882-008-000  
GPS Date : 03/05/2008  
Latitude : 29.70492  
Longitude : -82.34189  
Last Date in Agency List : 02/20/2020

Map Id: H47  
Direction: SE  
Distance: 0.165 mi.  
Actual: 872.743 ft.  
Elevation: 0.034 mi. / 176.913 ft.  
Relative: Lower

**Site Name :** THE HOME DEPOT  
5150 NW 13TH ST  
GAINESVILLE, FL 32609  
**Database(s) :** [FACILITY LIST\_ALACHUA COUNTY - FL]

**Envirosite ID:** 22596821  
**EPA ID:** N/R

FACILITY LIST\_ALACHUA COUNTY - FL

Facility Name : THE HOME DEPOT  
Facility Address : 5150 NW 13TH ST, GAINESVILLE, FL 32609-0721

Site Details

Last Inspection : 07/18/2018  
Closed Date : N/R  
Open Date : 07/11/2007  
ACEPD : 3968

Class :

Aircraft maintenance and repairs without plating facilities, Analytical laboratories, three to ten employees, Dry cleaners, with dry cleaning plants on premises, Automobile and truck repairs, no fleet operations, Boat maintenance and repairs, no manufacturing, Cement batch plants, Construction industries, road construction and paving, Electric motor repairs, Engine repairs, Golf courses, Jewelry manufacturing, Machine shops, Paint distributors and product testing research laboratories, Paint and body shops, Pest control, two to nine vehicles, Photo processing laboratories, Plastic manufacturing, Printers, three or more presses and/or camera work, Radiator repairs, Silk screening and screen painting, Miscellaneous facilities storing or using hazardous materials and generating more than 55 gallons per year of hazardous wastes and not otherwise included in a specific class.

Generator Status : Small Quantity Generator  
Number of Tanks : 1  
Parcel Address : 07883-010-003  
GPS Date : 06/08/2015  
Latitude : 29.70143  
Longitude : -82.34409  
Last Date in Agency List : 02/20/2020

Map Id: H48  
 Direction: SE  
 Distance: 0.165 mi.  
 Actual: 872.743 ft.  
 Elevation: 0.034 mi. / 176.913 ft.  
 Relative: Lower

**Site Name :** THE HOME DEPOT STORE #1854  
 5150 NW 13TH ST  
 GAINESVILLE, FL 32609  
**Database(s) :** [T 2 - FL]

**Envirosite ID:** 314965222  
**EPA ID:** N/R

## T 2 - FL

Facility Name :	THE HOME DEPOT STORE #1854
Facility Address :	5150 NW 13TH ST, GAINESVILLE, FL 32609
County :	Alachua
Last Modified Date :	02/19/2019
First Submit Date :	2019-02-19(Tier2)
Facility ID :	6372997
State Facility ID :	N/R
Access ID :	N/R
Florida SERC :	N/R
EIN Number :	N/R
Company Name :	THE HOME DEPOT U.S.A., INC.
Filing Year :	2018(Tier2)
Filing Type :	312
SIC :	N/R
NAICS :	444110 - Home Centers
Dun & Bradstreet Code :	78-326-6950
De-Registered Date :	N/R
Data Submitted by :	LAURA CURTIS, AGENT FOR THE HOME DEPOT
Contact 1 - Name :	THE HOME DEPOT U.S.A., INC.
Contact 1 - Contact Type :	Owner / Operator
Contact 1 - Email :	TIERIADMINISTRATOR@ARCADIS.COM
Contact 1 - 24-hour Phone :	N/R
Contact 1 - Work Phone :	770-433-8211 X82714
Contact 1 - Additional Phone :	N/R
Contact 2 - Name :	N/R
Contact 2 - Contact Type :	N/R
Contact 2 - Email :	N/R
Contact 2 - 24-hour Phone :	N/R
Contact 2 - Work Phone :	N/R
Contact 2 - Additional Phone :	N/R
Contact 3 - Name :	N/R
Contact 3 - Contact Type :	N/R
Contact 3 - Email :	N/R
Contact 3 - 24-hour Phone :	N/R
Contact 3 - Work Phone :	N/R
Contact 3 - Additional Phone :	N/R
Latitude :	N/R
Longitude :	N/R
Last Date in Agency List :	01/16/2020
Last Modified Date :	02/08/2018
First Submit Date :	2018-02-08(Tier2)
Facility ID :	6065174
State Facility ID :	N/R
Access ID :	N/R
Florida SERC :	N/R
EIN Number :	N/R
Company Name :	THE HOME DEPOT U.S.A., INC.
Filing Year :	2017(Tier2)
Filing Type :	312
SIC :	N/R
NAICS :	444110 - Home Centers
Dun & Bradstreet Code :	78-326-6950
De-Registered Date :	N/R

Map Id: H48  
 Direction: SE  
 Distance: 0.165 mi.  
 Actual: 872.743 ft.  
 Elevation: 0.034 mi. / 176.913 ft.  
 Relative: Lower

**Site Name :** THE HOME DEPOT STORE #1854  
 5150 NW 13TH ST  
 GAINESVILLE, FL 32609  
**Database(s) :** [T 2 - FL] (**cont.**)

**Envirosite ID:** 314965222  
**EPA ID:** N/R

## T 2 - FL (**cont.**)

Data Submitted by :	LAURA CURTIS, AGENT FOR THE HOME DEPOT
Contact 1 - Name :	THE HOME DEPOT U.S.A., INC.
Contact 1 - Contact Type :	Owner / Operator
Contact 1 - Email :	TIERIIADMINISTRATOR@ARCADIS.COM
Contact 1 - 24-hour Phone :	N/R
Contact 1 - Work Phone :	770-433-8211 X82714
Contact 1 - Additional Phone :	N/R
Contact 2 - Name :	N/R
Contact 2 - Contact Type :	N/R
Contact 2 - Email :	N/R
Contact 2 - 24-hour Phone :	N/R
Contact 2 - Work Phone :	N/R
Contact 2 - Additional Phone :	N/R
Contact 3 - Name :	N/R
Contact 3 - Contact Type :	N/R
Contact 3 - Email :	N/R
Contact 3 - 24-hour Phone :	N/R
Contact 3 - Work Phone :	N/R
Contact 3 - Additional Phone :	N/R
Latitude :	N/R
Longitude :	N/R
Last Date in Agency List :	12/05/2018

## Chemical Information

CAS Number :	7664939
Chemical Name :	Sulfuric acid
Maximum Daily Quantity :	578
Average Daily Quantity :	578
EHS :	T
Below Thresholds :	N/R
Trade Secret :	N/R
H :	3
F :	0
R :	2
S :	W
Solid :	F
Liquid :	T
Gas :	F
Pure :	T
Mixture :	F
Explosive :	T
Chronic :	N/R
Pressure :	N/R
Reactive :	N/R
Storage :	N/R
Pressure 2 :	N/R
Temperature Types :	N/R
Max Amount :	N/R
Flammable (Gases, Aerosols, Liquids, or Solids):	T
Oxidizer (Liquid, Solid or Gas) :	F
Self-Reactive :	F
Pyrophoric (Liquid or Solid) :	F
Pyrophoric Gas :	F
Self-Heating :	F

Map Id: H48  
 Direction: SE  
 Distance: 0.165 mi.  
 Actual: 872.743 ft.  
 Elevation: 0.034 mi. / 176.913 ft.  
 Relative: Lower

**Site Name :** THE HOME DEPOT STORE #1854  
 5150 NW 13TH ST  
 GAINESVILLE, FL 32609  
**Database(s) :** [T 2 - FL] (**cont.**)

**EnviroSite ID:** 314965222  
**EPA ID:** N/R

## T 2 - FL (**cont.**)

Organic Peroxide :	F
Corrosive to Metal :	F
Gas Under Pressure (Compressed Gas) :	F
In Contact with Water Emits Flammable Gas:	F
Combustible Dust :	F
Acute :	F
Skin Corrosion or Irritation :	T
Serious Eye Damage or Eye Irritation:	T
Respiratory or Skin Sensitization :	F
Germ Cell Mutagenicity :	F
Carcinogenicity :	T
Reproductive Toxicity :	F
Specific Target Organ Toxicity (Single or Repeated Exposure):	F
Aspiration Hazard :	F
Simple Asphyxiant :	F
Hazard Not Otherwise Classified :	F
CAS Number :	7664939
Chemical Name :	Sulfuric acid
Maximum Daily Quantity :	587
Average Daily Quantity :	587
EHS :	T
Below Thresholds :	N/R
Trade Secret :	N/R
H :	3
F :	0
R :	2
S :	W
Solid :	F
Liquid :	T
Gas :	F
Pure :	T
Mixture :	F
Explosive :	T
Chronic :	N/R
Pressure :	N/R
Reactive :	N/R
Storage :	N/R
Pressure 2 :	N/R
Temperature Types :	N/R
Max Amount :	N/R
Flammable (Gases, Aerosols, Liquids, or Solids):	T
Oxidizer (Liquid, Solid or Gas) :	F
Self-Reactive :	F
Pyrophoric (Liquid or Solid) :	F
Pyrophoric Gas :	F
Self-Heating :	F
Organic Peroxide :	F
Corrosive to Metal :	F
Gas Under Pressure (Compressed Gas) :	F
In Contact with Water Emits Flammable Gas:	F
Combustible Dust :	F

Map Id: H48  
Direction: SE  
Distance: 0.165 mi.  
Actual: 872.743 ft.  
Elevation: 0.034 mi. / 176.913 ft.  
Relative: Lower

**Site Name :** THE HOME DEPOT STORE #1854  
5150 NW 13TH ST  
GAINESVILLE, FL 32609  
**Database(s) :** [T 2 - FL] (**cont.**)

**Envirosite ID:** 314965222  
**EPA ID:** N/R

T 2 - FL (**cont.**)

Acute :	F
Skin Corrosion or Irritation :	T
Serious Eye Damage or Eye Irritation:	T
Respiratory or Skin Sensitization :	F
Germ Cell Mutagenicity :	F
Carcinogenicity :	T
Reproductive Toxicity :	F
Specific Target Organ Toxicity (Single or Repeated Exposure):	F
Aspiration Hazard :	F
Simple Asphyxiant :	F
Hazard Not Otherwise Classified :	F

Map Id: H49  
Direction: SE  
Distance: 0.165 mi.  
Actual: 872.743 ft.  
Elevation: 0.034 mi. / 176.913 ft.  
Relative: Lower

**Site Name :** THE HOME DEPOT STORE #1854  
5150 NORTHWEST 13TH STREET  
GAINESVILLE, FL 32609  
**Database(s) :** [T 2 - FL]

**Envirosite ID:** 347911714  
**EPA ID:** N/R

T 2 - FL

Facility Name :	THE HOME DEPOT STORE #1854
Facility Address :	5150 NORTHWEST 13th STREET, GAINESVILLE, FL 32609
County :	Alachua

Last Modified Date :	02/11/2014
First Submit Date :	02/11/2014
Facility ID :	4509371
State Facility ID :	N/R
Access ID :	N/R
Florida SERC :	N/R
EIN Number :	N/R
Company Name :	THE HOME DEPOT U.S.A., INC.
Filing Year :	2013
Filing Type :	Tier2
SIC :	5211 - LUMBER AND OTHER BUILDING MATERIALS DEALERS
NAICS :	444110 - Home Centers
Dun & Bradstreet Code :	78-326-6950
De-Registered Date :	N/R
Data Submitted by :	MORIAH BLOOM, AGENT FOR THE HOME DEPOT
Contact 1 - Name :	STEVEN TAYLOR
Contact 1 - Contact Type :	Emergency Contact
Contact 1 - Email :	STEVE_L_TAYLOR@HOMEDEPOT.COM
Contact 1 - 24-hour Phone :	352-274-0386
Contact 1 - Work Phone :	352-274-0386
Contact 1 - Additional Phone :	N/R
Contact 2 - Name :	MICHAEL MARTIN
Contact 2 - Contact Type :	Emergency Contact
Contact 2 - Email :	MICHAEL_B_MARTIN@HOMEDEPOT.COM
Contact 2 - 24-hour Phone :	352-213-3132

Map Id: H49  
 Direction: SE  
 Distance: 0.165 mi.  
 Actual: 872.743 ft.  
 Elevation: 0.034 mi. / 176.913 ft.  
 Relative: Lower

**Site Name :** THE HOME DEPOT STORE #1854  
 5150 NORTHWEST 13TH STREET  
 GAINESVILLE, FL 32609

**Database(s) :** [T 2 - FL] (**cont.**)

**Envirosite ID:** 347911714  
**EPA ID:** N/R

#### T 2 - FL (**cont.**)

Contact 2 - Work Phone :	352-371-8459
Contact 2 - Additional Phone :	N/R
Contact 3 - Name :	THE HOME DEPOT U.S.A., INC.
Contact 3 - Contact Type :	Owner / Operator
Contact 3 - Email :	TIERIIADMINISTRATOR@ARCADIS-US.COM
Contact 3 - 24-hour Phone :	N/R
Contact 3 - Work Phone :	770-433-8211 X82714
Contact 3 - Additional Phone :	N/R
Latitude :	29.699953
Longitude :	-82.343464
Last Date in Agency List :	08/27/2015
Last Modified Date :	02/19/2013
First Submit Date :	02/19/2013
Facility ID :	4048684
State Facility ID :	N/R
Access ID :	N/R
Florida SERC :	N/R
EIN Number :	N/R
Company Name :	THE HOME DEPOT USA, INC
Filing Year :	2012
Filing Type :	Tier2
SIC :	5211 - LUMBER AND OTHER BUILDING MATERIALS DEALERS
NAICS :	444110 - Home Centers
Dun & Bradstreet Code :	N/R
De-Registered Date :	N/R
Data Submitted by :	MARGARET SEXTON, AGENT FOR THE HOME DEPOT
Contact 1 - Name :	MICHAEL MARTIN
Contact 1 - Contact Type :	Emergency Contact
Contact 1 - Email :	tierlladministrator@arcadis-us.com
Contact 1 - 24-hour Phone :	352-371-8459
Contact 1 - Work Phone :	352-371-8459
Contact 1 - Additional Phone :	N/R
Contact 2 - Name :	THE HOME DEPOT USA, INC
Contact 2 - Contact Type :	Owner / Operator
Contact 2 - Email :	tierlladministrator@arcadis-us.com
Contact 2 - 24-hour Phone :	N/R
Contact 2 - Work Phone :	770-433-8211 X82714
Contact 2 - Additional Phone :	N/R
Contact 3 - Name :	ARCADIS US, INC
Contact 3 - Contact Type :	Regulatory Point of Contact
Contact 3 - Email :	tierlladministrator@arcadis-us.com
Contact 3 - 24-hour Phone :	N/R
Contact 3 - Work Phone :	860-645-1084
Contact 3 - Additional Phone :	N/R
Latitude :	29.699953
Longitude :	-82.343464
Last Date in Agency List :	02/12/2014

#### Chemical Information

CAS Number :	N/R
Chemical Name :	N/R
Maximum Daily Quantity :	N/R
Average Daily Quantity :	N/R

Map Id: H49  
 Direction: SE  
 Distance: 0.165 mi.  
 Actual: 872.743 ft.  
 Elevation: 0.034 mi. / 176.913 ft.  
 Relative: Lower

**Site Name :** THE HOME DEPOT STORE #1854  
 5150 NORTHWEST 13TH STREET  
 GAINESVILLE, FL 32609

**Database(s) :** [T 2 - FL] (**cont.**)

**Envirosite ID:** 347911714  
**EPA ID:** N/R

## T 2 - FL (**cont.**)

EHS :	N/R
Below Thresholds :	N/R
Trade Secret :	N/R
H :	N/R
F :	N/R
R :	N/R
S :	N/R
Solid :	N/R
Liquid :	N/R
Gas :	N/R
Pure :	N/R
Mixture :	N/R
Explosive :	N/R
Chronic :	N/R
Pressure :	N/R
Reactive :	N/R
Storage :	N/R
Pressure 2 :	N/R
Temperature Types :	N/R
Max Amount :	N/R
Flammable (Gases, Aerosols, Liquids, or Solids):	N/R
Oxidizer (Liquid, Solid or Gas) :	N/R
Self-Reactive :	N/R
Pyrophoric (Liquid or Solid) :	N/R
Pyrophoric Gas :	N/R
Self-Heating :	N/R
Organic Peroxide :	N/R
Corrosive to Metal :	N/R
Gas Under Pressure (Compressed Gas) :	N/R
In Contact with Water Emits Flammable Gas:	N/R
Combustible Dust :	N/R
Acute :	N/R
Skin Corrosion or Irritation :	N/R
Serious Eye Damage or Eye Irritation:	N/R
Respiratory or Skin Sensitization :	N/R
Germ Cell Mutagenicity :	N/R
Carcinogenicity :	N/R
Reproductive Toxicity :	N/R
Specific Target Organ Toxicity (Single or Repeated Exposure):	N/R
Aspiration Hazard :	N/R
Simple Asphyxiant :	N/R
Hazard Not Otherwise Classified :	N/R

CAS Number :	7664939
Chemical Name :	Sulfuric acid
Maximum Daily Quantity :	705.0
Average Daily Quantity :	705.0
EHS :	T
Below Thresholds :	N/R
Trade Secret :	N/R
H :	3
F :	0
R :	2

Map Id: H49  
 Direction: SE  
 Distance: 0.165 mi.  
 Actual: 872.743 ft.  
 Elevation: 0.034 mi. / 176.913 ft.  
 Relative: Lower

**Site Name :** THE HOME DEPOT STORE #1854  
 5150 NORTHWEST 13TH STREET  
 GAINESVILLE, FL 32609  
**Database(s) :** [T 2 - FL] (**cont.**)

**EnviroSite ID:** 347911714  
**EPA ID:** N/R

## T 2 - FL (**cont.**)

S :	W
Solid :	F
Liquid :	T
Gas :	F
Pure :	T
Mixture :	F
Explosive :	N/R
Chronic :	F
Pressure :	F
Reactive :	T
Storage :	N/R
Pressure 2 :	N/R
Temperature Types :	N/R
Max Amount :	N/R
Flammable (Gases, Aerosols, Liquids, or Solids):	N/R
Oxidizer (Liquid, Solid or Gas) :	N/R
Self-Reactive :	N/R
Pyrophoric (Liquid or Solid) :	N/R
Pyrophoric Gas :	N/R
Self-Heating :	N/R
Organic Peroxide :	N/R
Corrosive to Metal :	N/R
Gas Under Pressure (Compressed Gas) :	N/R
In Contact with Water Emits Flammable Gas:	N/R
Combustible Dust :	N/R
Acute :	N/R
Skin Corrosion or Irritation :	N/R
Serious Eye Damage or Eye Irritation:	N/R
Respiratory or Skin Sensitization :	N/R
Germ Cell Mutagenicity :	N/R
Carcinogenicity :	N/R
Reproductive Toxicity :	N/R
Specific Target Organ Toxicity (Single or Repeated Exposure):	N/R
Aspiration Hazard :	N/R
Simple Asphyxiant :	N/R
Hazard Not Otherwise Classified :	N/R

Map Id: H50  
 Direction: SE  
 Distance: 0.165 mi.  
 Actual: 872.743 ft.  
 Elevation: 0.034 mi. / 176.913 ft.  
 Relative: Lower

**Site Name :** HOME DEPOT USA #1854  
 5150 NW 13TH ST  
 GAINESVILLE, FL 32609  
**Database(s) :** [ECHO, FRS, RCRA\_SQG, SQG - FL]

**EnviroSite ID:** 358384688  
**EPA ID:** FLR000139915

## ECHO

Facility Name : HOME DEPOT USA #1854  
 Facility Address : 5150 NW 13TH ST, GAINESVILLE, FL 32609

Map Id: H50  
 Direction: SE  
 Distance: 0.165 mi.  
 Actual: 872.743 ft.  
 Elevation: 0.034 mi. / 176.913 ft.  
 Relative: Lower

**Site Name :** HOME DEPOT USA #1854  
 5150 NW 13TH ST  
 GAINESVILLE, FL 32609  
**Database(s) :** [ECHO, FRS, RCRA\_SQG, SQG - FL]  
**(cont.)**

**Envirosite ID:** 358384688  
**EPA ID:** FLR000139915

## ECHO (cont.)

County :	ALACHUA
Last Inspection Date :	10/20/2010
Registry ID :	110032647054
FIPS Code :	12001
EPA Region :	04
Inspection Count :	0
Last Inspection Days :	3399
Informal Count :	0
Last Informal Action Date :	N/R
Formal Action Count :	0
Last Formal Action Date :	N/R
Total Penalties :	0
Penalty Count :	N/R
Last Penalty Date :	N/R
Last Penalty Amount :	N/R
QTRS IN NC :	0
Programs IN SNC :	0
Current Compliance Status :	No Violation Identified
Three-Year Compliance Status :	
Collection Method :	ADDRESS MATCHING-HOUSE NUMBER
Reference Point :	ENTRANCE POINT OF A FACILITY OR STATION
Accuracy Meters :	50
Derived Tribes :	N/R
Derived HUC :	03080102
Derived WBD :	030801021103
Derived STCTY FIPS :	12001
Derived Zip :	32609
Derived CD113 :	03
Derived CB2010 :	120010012031001
MYRTK Universe :	NNN
NPDES IDs :	N/R
CWA Permit Types :	N/R
CWA Compliance Tracking :	N/R
CWA NAICS :	N/R
CWA SICS :	N/R
CWA Inspection Count :	N/R
CWA Last Inspection Days :	N/R
CWA Informal Count :	N/R
CWA Formal Action Count :	N/R
CWA Last Formal Action Date :	N/R
CWA Penalties :	N/R
CWA Last Penalty Date :	N/R
CWA Last Penalty Amount :	N/R
CWA Quarters IN NC :	N/R
CWA Current Compliance Status :	N/R
CWA Current SNC Flag :	N
CWA 13 Quarters Compliance Status :	N/R
CWA 13 Quarters Effluent Exceedances:	N/R
CWA Three-Year QNCR Codes :	N/R
DFR URL :	<a href="#">Click here for hyperlink provided by the agency.</a>
Facility SIC :	N/R
Facility NAICS :	44411 - Home Centers
Facility Last Inspection EPA Date :	N/R
Facility Last Inspection State Date :	10/20/2010

Map Id: H50  
 Direction: SE  
 Distance: 0.165 mi.  
 Actual: 872.743 ft.  
 Elevation: 0.034 mi. / 176.913 ft.  
 Relative: Lower

**Site Name :** HOME DEPOT USA #1854  
 5150 NW 13TH ST  
 GAINESVILLE, FL 32609  
**Database(s) :** [ECHO, FRS, RCRA\_SQG, SQG - FL]  
**(cont.)**

**Envirosite ID:** 358384688  
**EPA ID:** FLR000139915

## ECHO (cont.)

Facility Last Formal Act EPA Date :	N/R
Facility Last Formal Act State Date :	N/R
Facility Last Informal Act EPA Date :	N/R
Facility Last Informal Act State Date:	N/R
Facility Federal Agency :	N/R
TRI Reporter :	N/R
Facility Imp Water Flag :	N/R
Current SNC Flag :	N
Indian County Flag :	N
Federal Flag :	N/R
US Mexico Border Flag :	N/R
Chesapeake Bay Flag :	N/R
AIR Flag :	N
NPDES Flag :	N
SDWIS Flag :	N
RCRA Flag :	Y
TRI Flag :	N
GHG Flag :	N
Major Flag :	N/R
Active Flag :	Y
NAA Flag :	N/R
Latitude :	29.701924
Longitude :	-82.342263
Last Date in Agency List :	02/10/2020

## FRS

Facility Name :	HOME DEPOT USA #1854
Facility Address :	5150 NW 13TH ST, GAINESVILLE, FL 326097210
County :	ALACHUA

Registry ID :	110032647054
FRS Facility URL :	<a href="#">Click here for hyperlink provided by the agency.</a>
Last Date in Agency List :	06/04/2020

## Source Description :

RCRAInfo is EPA's comprehensive information system that supports the Resource Conservation and Recovery Act (RCRA) of 1976 and the Hazardous and Solid Waste Amendments (HSWA) of 1984 through the tracking of events and activities related to facilities that generate, transport, and treat, store, or dispose of hazardous waste. RCRAInfo allows RCRA program staff to track the notification, permit, compliance, and corrective action activities required under RCRA. RCRAInfo also supports generation of the National Hazardous Waste Biennial Report. All generators and treatment, storage, and disposal facilities who handle hazardous waste are required to report to the EPA Administrator at least once every two years to support creation of the Biennial Report.

## Source Description :

The Florida Environmental System Today Application (FIESTA) Data Maintenance (FDM) system maintains entity, environmental interest and affiliation data for the State of Florida.

Map Id: H50  
Direction: SE  
Distance: 0.165 mi.  
Actual: 872.743 ft.  
Elevation: 0.034 mi. / 176.913 ft.  
Relative: Lower

**Site Name :** HOME DEPOT USA #1854  
5150 NW 13TH ST  
GAINESVILLE, FL 32609  
**Database(s) :** [ECHO, FRS, RCRA\_SQG, SQG - FL]  
(cont.)

**EnviroSite ID:** 358384688  
**EPA ID:** FLR000139915

**FRS (cont.)**

FRS Environmental Interest  
Source and System ID :

FLORIDA DEP - 80364  
RCRAINFO - FLR000139915

**RCRA\_SQG**

Facility Name : HOME DEPOT USA #1854  
Facility Address : 5150 NW 13TH ST, GAINESVILLE, FL 32609  
County : ALACHUA

Date Form Received by Agency : 10/20/2010  
EPA ID : FLR000139915  
Mailing Address : 5150 NW 13TH ST, GAINESVILLE, FL 32609-0721  
Contact : BECKY WILBANKS  
Contact Address : 1905 ASTON AVE #100, CARLSBAD, CA 92008-7307  
Contact Country : US  
Contact Telephone : 760-602-8700  
Contact Email : BWILBANKS@3ECOMPANY.COM  
EPA Region : 04  
Land Type : Private  
Source Type : Implementer  
Classification : Small Quantity Generator

Description : Handlers that generate more than 100 and less than 1000 kilograms of hazardous waste during any calendar month and accumulate less than 6000 kg of hazardous waste at any time; or generate 100 kg or less of hazardous waste during any calendar month, and accumulate more than 1000 kg of hazardous waste at any time.

Last Date in Agency List : 04/24/2020

**Owner/Operator Summary**

Owner/Operator Name : HOME DEPOT  
Owner/Operator Address : 2455 PACES FERRY RD SE # D17, ATLANTA, GA 30339-1834  
Owner/Operator Country : US  
Owner/Operator Telephone : N/R  
Owner/Operator Email : N/R  
Owner/Operator Fax : N/R  
Legal Status : Private  
Owner/Operator Type : Owner  
Owner/Operator Start Date : 06/21/2007  
Owner/Operator End Date : N/R

Owner/Operator Name : HOME DEPOT USA #1854  
Owner/Operator Address : 5150 NW 13TH ST, GAINESVILLE, FL 32609  
Owner/Operator Country : US  
Owner/Operator Telephone : N/R  
Owner/Operator Email : N/R  
Owner/Operator Fax : N/R  
Legal Status : Private  
Owner/Operator Type : Operator  
Owner/Operator Start Date : 06/21/2007

Map Id: H50  
 Direction: SE  
 Distance: 0.165 mi.  
 Actual: 872.743 ft.  
 Elevation: 0.034 mi. / 176.913 ft.  
 Relative: Lower

**Site Name :** HOME DEPOT USA #1854  
 5150 NW 13TH ST  
 GAINESVILLE, FL 32609  
**Database(s) :** [ECHO, FRS, RCRA\_SQG, SQG - FL]  
**(cont.)**

**EnviroSite ID:** 358384688  
**EPA ID:** FLR000139915

## RCRA\_SQG (cont.)

Owner/Operator End Date : N/R

### Handler Activities Summary

U.S. Importer of Hazardous Waste :	N
Mixed Waste (Haz. and Radioactive) :	N
Recycler of Hazardous Waste :	N
Transporter of Hazardous Waste :	N
Treater, Storer or Disposer of HW :	N
Underground Injection Activity :	N
On-site Burner Exemption :	N
Furnace Exemption :	N
Used Oil Fuel Burner :	N
Used Oil Processor :	N
Used Oil Refiner :	N
Used Oil Fuel Marketer to Burner :	N
Used Oil Specification Marketer :	N
Used Oil Transfer Facility :	N
Used Oil Transporter :	N

### Historical Generators

Date Form Received by Agency :	06/21/2007
Facility Name :	HOME DEPOT USA #1854
Classification :	Small Quantity Generator

### Hazardous Waste Summary

Waste Code / Name :	D001 - IGNITABLE WASTE
	D002 - CORROSIVE WASTE
	D009 - MERCURY
	D016 - 2,4-D (2,4-DICHLOROPHENOXYACETIC ACID)
	D018 - BENZENE
	D035 - METHYL ETHYL KETONE

### Notices of Violations Summary

Regulation Violated :	N
-----------------------	---

### Evaluation Action Summary

Evaluation Date :	10/20/2010
Evaluation :	COMPLIANCE EVALUATION INSPECTION ON-SITE
Area of Violation :	N/R
Date Achieved Compliance :	N/R
Evaluation Lead Agency :	State

## SQG - FL

Facility Name :	Home Depot USA #1854
Facility Address :	5150 NW 13th St, Gainesville, 32609

Map Id: H50  
 Direction: SE  
 Distance: 0.165 mi.  
 Actual: 872.743 ft.  
 Elevation: 0.034 mi. / 176.913 ft.  
 Relative: Lower

**Site Name :** HOME DEPOT USA #1854  
 5150 NW 13TH ST  
 GAINESVILLE, FL 32609  
**Database(s) :** [ECHO, FRS, RCRA\_SQG, SQG - FL]  
**(cont.)**

**Envirosite ID:** 358384688  
**EPA ID:** FLR000139915

## SQG - FL (cont.)

County :	Alachua
Last Inspection Date :	10/20/2010
Date Notified :	07/06/2007
Site ID :	80364
HANDLER ID :	FLR000139915
Office :	Northeast District
Facility Inspection Type :	SQG-CEI
Documents Link :	<a href="#">Click here for hyperlink provided by the agency.</a>
Last Date in Agency List :	05/22/2020

Map Id: F51  
 Direction: SW  
 Distance: 0.168 mi.  
 Actual: 885.922 ft.  
 Elevation: 0.033 mi. / 176.037 ft.  
 Relative: Lower

**Site Name :** AAD7369  
 5126 NW 19TH ST  
 GAINESVILLE, FL  
**Database(s) :** [DEDB - FL]

**Envirosite ID:** 316296834  
**EPA ID:** N/R

## DEDB - FL

Sample Date :	05/03/2004
Sample ID :	040504-029
Sample Type :	FIRST SAMPLE
FLUW ID :	AAD7369
Analyte :	ETHYLENE DIBROMIDE (EDB)
Value :	0.37
Units :	ug/L
Qualifier :	U
Resident Last Name :	N/R
Well Business Name :	RENTZ
Well Address :	5126 NW 19TH ST
Well Type :	50
Well Status :	ACTIVE
City :	GAINESVILLE
County :	ALACHUA
Job Name :	ALACHUA-040504-08
Customer ID :	N/R
Description :	Irrigation Well
Last Date in Agency List :	11/25/2015

Sample Date :	07/18/2003
Sample ID :	030724-036
Sample Type :	RESAMPLE
FLUW ID :	AAD7369
Analyte :	ETHYLENE DIBROMIDE (EDB)
Value :	0.37
Units :	ug/L
Qualifier :	U
Resident Last Name :	N/R

Map Id: F51  
Direction: SW  
Distance: 0.168 mi.  
Actual: 885.922 ft.  
Elevation: 0.033 mi. / 176.037 ft.  
Relative: Lower

**Site Name :** AAD7369  
5126 NW 19TH ST  
GAINESVILLE, FL  
**Database(s) :** [DEDB - FL] (**cont.**)

**Envirosite ID:** 316296834  
**EPA ID:** N/R

DEDB - FL (**cont.**)

Well Business Name : RENTZ  
Well Address : 5126 NW 19TH ST  
Well Type : 50  
Well Status : ACTIVE  
City : GAINESVILLE  
County : ALACHUA  
Job Name : ALACHUA-030724-09  
Customer ID : N/R  
Description : Irrigation Well  
Last Date in Agency List : 11/25/2015

Sample Date : 02/08/2000  
Sample ID : 000209-053  
Sample Type : FIRST\_SAMP  
FLUW ID : AAD7369  
Analyte : ETHYLENE DIBROMIDE (EDB)  
Value : 0.2  
Units : ug/L  
Qualifier : U  
Resident Last Name : N/R  
Well Business Name : RENTZ  
Well Address : 5126 NW 19TH ST  
Well Type : 50  
Well Status : ACTIVE  
City : GAINESVILLE  
County : ALACHUA  
Job Name : ALACHUA-000209-12  
Customer ID : N/R  
Description : Irrigation Well  
Last Date in Agency List : 11/25/2015

Map Id: I52  
Direction: NNW  
Distance: 0.172 mi.  
Actual: 908.178 ft.  
Elevation: 0.035 mi. / 184.797 ft.  
Relative: Higher

**Site Name :** SPECIAL TOUCH DETAIL  
5601 NW 13TH ST  
GAINESVILLE, FL 32653  
**Database(s) :** [FACILITY LIST\_ALACHUA COUNTY - FL]

**Envirosite ID:** 15928334  
**EPA ID:** N/R

FACILITY LIST\_ALACHUA COUNTY - FL

Facility Name : SPECIAL TOUCH DETAIL  
Facility Address : 5601 NW 13TH ST, GAINESVILLE, FL 32653

Site Details

Last Inspection : 01/23/2003  
Closed Date : N/R  
Open Date : 08/14/2000  
ACEPD : 1571-02

Map Id: I52  
Direction: NNW  
Distance: 0.172 mi.  
Actual: 908.178 ft.  
Elevation: 0.035 mi. / 184.797 ft.  
Relative: Higher

**Site Name :** SPECIAL TOUCH DETAIL  
5601 NW 13TH ST  
GAINESVILLE, FL 32653  
**Database(s) :** [FACILITY LIST\_ALACHUA COUNTY - FL]  
(cont.)

**Envirosite ID:** 15928334  
**EPA ID:** N/R

FACILITY LIST\_ALACHUA COUNTY - FL (cont.)

Class :	Exempt (Not Regulated)
Generator Status :	Non Generator
Number of Tanks :	N/R
Parcel Address :	07882-002-001
GPS Date :	N/R
Latitude :	29.7058841732
Longitude :	-82.3465533288
Last Date in Agency List :	02/20/2020

Map Id: I53  
Direction: NNW  
Distance: 0.172 mi.  
Actual: 908.178 ft.  
Elevation: 0.035 mi. / 184.797 ft.  
Relative: Higher

**Site Name :** MISTER TRANSMISSION  
5601 NW 13TH ST  
GAINESVILLE, FL 32653  
**Database(s) :** [FACILITY LIST\_ALACHUA COUNTY - FL]

**Envirosite ID:** 15928338  
**EPA ID:** N/R

FACILITY LIST\_ALACHUA COUNTY - FL

Facility Name :	MISTER TRANSMISSION
Facility Address :	5601 NW 13TH ST, GAINESVILLE, FL 32653

Site Details

Last Inspection :	07/17/2006
Closed Date :	07/17/2006
Open Date :	01/31/2005
ACEPD :	1571-21

Class :

Aircraft maintenance and repairs without plating facilities, Analytical laboratories, three to ten employees, Dry cleaners, with dry cleaning plants on premises, Automobile and truck repairs, no fleet operations, Boat maintenance and repairs, no manufacturing, Cement batch plants, Construction industries, road construction and paving, Electric motor repairs, Engine repairs, Golf courses, Jewelry manufacturing, Machine shops, Paint distributors and product testing research laboratories, Paint and body shops, Pest control, two to nine vehicles, Photo processing laboratories, Plastic manufacturing, Printers, three or more presses and/or camera work, Radiator repairs, Silk screening and screen painting, Miscellaneous facilities storing or using hazardous materials and generating more than 55 gallons per year of hazardous wastes and not otherwise included in a specific class.

Generator Status :	Non Generator
Number of Tanks :	N/R
Parcel Address :	07882-002-001
GPS Date :	N/R
Latitude :	29.7063622916
Longitude :	-82.3461484146
Last Date in Agency List :	02/20/2020

Map Id: I54  
 Direction: NNW  
 Distance: 0.172 mi.  
 Actual: 908.178 ft.  
 Elevation: 0.035 mi. / 184.797 ft.  
 Relative: Higher

**Site Name :** V-TWIN CYCLE & TIRES, LLC  
 5601 NW 13TH ST  
 GAINESVILLE, FL 32653  
**Database(s) :** [FACILITY LIST\_ALACHUA COUNTY - FL]

**EnviroSite ID:** 15928339  
**EPA ID:** N/R

## FACILITY LIST\_ALACHUA COUNTY - FL

Facility Name : V-TWIN CYCLE & TIRES, LLC  
 Facility Address : 5601 NW 13TH ST, GAINESVILLE, FL 326532132

### Site Details

Last Inspection : 11/07/2007  
 Closed Date : 11/07/2007  
 Open Date : 09/13/2006  
 ACEPD : 1571-31

Class : Dental Offices and other medical offices with x-ray machines, Other facilities not otherwise classified and posing minimal potential for discharge but storing hazardous material or producing hazardous waste, as determined by ACEPD.

Generator Status : Non Generator  
 Number of Tanks : N/R  
 Parcel Address : 07882-002-001  
 GPS Date : N/R  
 Latitude : 29.7058841732  
 Longitude : -82.3465533288  
 Last Date in Agency List : 02/20/2020

Map Id: I55  
 Direction: NNW  
 Distance: 0.172 mi.  
 Actual: 908.178 ft.  
 Elevation: 0.035 mi. / 184.797 ft.  
 Relative: Higher

**Site Name :** SHEA'S GLASS COMPANY  
 5601 NW 13TH STREET  
 GAINESVILLE, FL 32609  
**Database(s) :** [FACILITY LIST\_ALACHUA COUNTY - FL]

**EnviroSite ID:** 15929668  
**EPA ID:** N/R

## FACILITY LIST\_ALACHUA COUNTY - FL

Facility Name : SHEA'S GLASS COMPANY  
 Facility Address : 5601 NW 13TH STREET, GAINESVILLE, FL 32609

### Site Details

Last Inspection : 11/01/2011  
 Closed Date : 11/01/2011  
 Open Date : 11/10/2009  
 ACEPD : H1174  
 Class : Exempt (Not Regulated)  
 Generator Status : Very Small Quantity Generator  
 Number of Tanks : N/R  
 Parcel Address : 07882-002-001  
 GPS Date : 11/10/2009  
 Latitude : 29.70621  
 Longitude : -82.34603

Map Id: I55  
 Direction: NNW  
 Distance: 0.172 mi.  
 Actual: 908.178 ft.  
 Elevation: 0.035 mi. / 184.797 ft.  
 Relative: Higher

**Site Name :** SHEA'S GLASS COMPANY  
 5601 NW 13TH STREET  
 GAINESVILLE, FL 32609  
**Database(s) :** [FACILITY LIST\_ALACHUA COUNTY - FL]  
**(cont.)**

**Envirosite ID:** 15929668  
**EPA ID:** N/R

FACILITY LIST\_ALACHUA COUNTY - FL **(cont.)**

Last Date in Agency List : 02/20/2020

Map Id: I56  
 Direction: NNW  
 Distance: 0.172 mi.  
 Actual: 908.178 ft.  
 Elevation: 0.035 mi. / 184.797 ft.  
 Relative: Higher

**Site Name :** ADOPT-A-CAR, LLC  
 5601 NW 13TH STREET  
 GAINESVILLE, FL 32653  
**Database(s) :** [FACILITY LIST\_ALACHUA COUNTY - FL]

**Envirosite ID:** 15929731  
**EPA ID:** N/R

FACILITY LIST\_ALACHUA COUNTY - FL

Facility Name : ADOPT-A-CAR, LLC  
 Facility Address : 5601 NW 13TH STREET, GAINESVILLE, FL 32653

## Site Details

Last Inspection : 11/01/2011  
 Closed Date : 11/01/2011  
 Open Date : 05/03/2010  
 ACEPD : H1239

## Class :

Analytical laboratories, one or two employees, Chemical storage and distribution, prepackaged and drummed chemicals with no mixing or repackaging, Animal clinics, animal hospitals, and grooming businesses with pesticide dipping, Funeral homes, Furniture refinishers, Machine shops, one or two employees, Mechanical repair, restricted to minor repairs, Medical laboratories, One-hour photo labs or small tray developing facilities, Pest control, one vehicle, Printers, one or two employees; no more than two presses; no camera work, Veterinarian offices or grooming business, no pesticide dipping, Facilities storing or using hazardous materials and utilizing septic tanks for domestic waste disposal and generating less than 55 gallons of hazardous waste per year.

Generator Status : Very Small Quantity Generator  
 Number of Tanks : N/R  
 Parcel Address : 07882-002-001  
 GPS Date : 05/03/2010  
 Latitude : 29.70609  
 Longitude : -82.34568  
 Last Date in Agency List : 02/20/2020

Map Id: I57  
 Direction: NNW  
 Distance: 0.172 mi.  
 Actual: 908.178 ft.  
 Elevation: 0.035 mi. / 184.797 ft.  
 Relative: Higher

**Site Name :** NORTH FLORIDA TRUCKS  
 5601 NW 13TH ST  
 GAINESVILLE, FL 32606  
**Database(s) :** [FACILITY LIST\_ALACHUA COUNTY - FL]

**Envirosite ID:** 22596869  
**EPA ID:** N/R

## FACILITY LIST\_ALACHUA COUNTY - FL

Facility Name : NORTH FLORIDA TRUCKS  
 Facility Address : 5601 NW 13TH ST, GAINESVILLE, FL 32606-2132

### Site Details

Last Inspection : 07/18/2006  
 Closed Date : 07/18/2006  
 Open Date : 01/02/2002  
 ACEPD : 1571-20  
 Class : Exempt (Not Regulated)  
 Generator Status : Non Generator  
 Number of Tanks : N/R  
 Parcel Address : 07882-002-001  
 GPS Date : N/R  
 Latitude : 29.7058841732  
 Longitude : -82.3465533288  
 Last Date in Agency List : 02/20/2020

Map Id: I58  
 Direction: NNW  
 Distance: 0.172 mi.  
 Actual: 908.178 ft.  
 Elevation: 0.035 mi. / 184.797 ft.  
 Relative: Higher

**Site Name :** DAVE'S AUTO & TRUCK REPAIR  
 5601 NW 13TH ST  
 GAINESVILLE, FL 32606  
**Database(s) :** [FACILITY LIST\_ALACHUA COUNTY - FL]

**Envirosite ID:** 22596870  
**EPA ID:** N/R

## FACILITY LIST\_ALACHUA COUNTY - FL

Facility Name : DAVE'S AUTO & TRUCK REPAIR  
 Facility Address : 5601 NW 13TH ST, GAINESVILLE, FL 32606-2132

### Site Details

Last Inspection : 01/31/2005  
 Closed Date : 01/31/2005  
 Open Date : 02/01/1998  
 ACEPD : 1571-11

### Class :

Aircraft maintenance and repairs without plating facilities, Analytical laboratories, three to ten employees, Dry cleaners, with dry cleaning plants on premises, Automobile and truck repairs, no fleet operations, Boat maintenance and repairs, no manufacturing, Cement batch plants, Construction industries, road construction and paving, Electric motor repairs, Engine repairs, Golf courses, Jewelry manufacturing, Machine shops, Paint distributors and product testing research laboratories, Paint and body shops, Pest control, two to nine vehicles, Photo processing laboratories, Plastic manufacturing, Printers, three or more presses and/or camera work, Radiator repairs, Silk screening and screen painting, Miscellaneous facilities storing or using hazardous materials and generating more than 55 gallons per year of hazardous wastes and not otherwise included in a specific class.

Map Id: I58  
 Direction: NNW  
 Distance: 0.172 mi.  
 Actual: 908.178 ft.  
 Elevation: 0.035 mi. / 184.797 ft.  
 Relative: Higher

**Site Name :** DAVE'S AUTO & TRUCK REPAIR  
 5601 NW 13TH ST  
 GAINESVILLE, FL 32606  
**Database(s) :** [FACILITY LIST\_ALACHUA COUNTY - FL]  
**(cont.)**

**Envirosite ID:** 22596870  
**EPA ID:** N/R

## FACILITY LIST\_ALACHUA COUNTY - FL (cont.)

Generator Status :	Non Generator
Number of Tanks :	N/R
Parcel Address :	07882-002-001
GPS Date :	N/R
Latitude :	29.7058841732
Longitude :	-82.3465533288
Last Date in Agency List :	02/20/2020

Map Id: I59  
 Direction: NNW  
 Distance: 0.172 mi.  
 Actual: 908.178 ft.  
 Elevation: 0.035 mi. / 184.797 ft.  
 Relative: Higher

**Site Name :** NORTH FLORIDA TRUCK & SALES, INC  
 5601 NW 13TH ST  
 GAINESVILLE, FL 32606  
**Database(s) :** [FACILITY LIST\_ALACHUA COUNTY - FL]

**Envirosite ID:** 22596871  
**EPA ID:** N/R

## FACILITY LIST\_ALACHUA COUNTY - FL

Facility Name :	NORTH FLORIDA TRUCK & SALES, INC
Facility Address :	5601 NW 13TH ST, GAINESVILLE, FL 32606-2132

### Site Details

Last Inspection :	04/05/2004
Closed Date :	N/R
Open Date :	10/01/1993
ACEPD :	1571-10
Class :	Exempt (Not Regulated)
Generator Status :	Non Generator
Number of Tanks :	N/R
Parcel Address :	07882-002-001
GPS Date :	N/R
Latitude :	29.7058841732
Longitude :	-82.3465533288
Last Date in Agency List :	02/20/2020

Map Id: I60  
 Direction: NNW  
 Distance: 0.172 mi.  
 Actual: 908.178 ft.  
 Elevation: 0.035 mi. / 184.797 ft.  
 Relative: Higher

**Site Name :** H & H AUTO  
 5601 NW 13TH ST  
 GAINESVILLE, FL 32606  
**Database(s) :** [FACILITY LIST\_ALACHUA COUNTY - FL]

**Envirosite ID:** 22596872  
**EPA ID:** N/R

## FACILITY LIST\_ALACHUA COUNTY - FL

Facility Name : H & H AUTO  
 Facility Address : 5601 NW 13TH ST, GAINESVILLE, FL 32606-2132

### Site Details

Last Inspection : 04/13/1998  
 Closed Date : 09/30/1997  
 Open Date : 08/01/1994  
 ACEPD : 1571-01

### Class :

Analytical laboratories, one or two employees, Chemical storage and distribution, prepackaged and drummed chemicals with no mixing or repackaging, Animal clinics, animal hospitals, and grooming businesses with pesticide dipping, Funeral homes, Furniture refinishers, Machine shops, one or two employees, Mechanical repair, restricted to minor repairs, Medical laboratories, One-hour photo labs or small tray developing facilities, Pest control, one vehicle, Printers, one or two employees; no more than two presses; no camera work, Veterinarian offices or grooming business, no pesticide dipping, Facilities storing or using hazardous materials and utilizing septic tanks for domestic waste disposal and generating less than 55 gallons of hazardous waste per year.

Generator Status : Non Generator  
 Number of Tanks : N/R  
 Parcel Address : 07882-002-001  
 GPS Date : N/R  
 Latitude : 29.7058841732  
 Longitude : -82.3465533288  
 Last Date in Agency List : 02/20/2020

Map Id: I61  
 Direction: NNW  
 Distance: 0.172 mi.  
 Actual: 908.178 ft.  
 Elevation: 0.035 mi. / 184.797 ft.  
 Relative: Higher

**Site Name :** NORTH FLORIDA TRUCK & EQUIP.  
 5601 NW 13TH ST  
 GAINESVILLE, FL 32606  
**Database(s) :** [FACILITY LIST\_ALACHUA COUNTY - FL]

**Envirosite ID:** 408268147  
**EPA ID:** N/R

## FACILITY LIST\_ALACHUA COUNTY - FL

Facility Name : NORTH FLORIDA TRUCK & EQUIP.  
 Facility Address : 5601 NW 13TH ST, GAINESVILLE, FL 32606-2132

### Site Details

Last Inspection : N/R  
 Closed Date : 09/30/1991  
 Open Date : 01/01/1987  
 ACEPD : 1571-00

Map Id: I61  
 Direction: NNW  
 Distance: 0.172 mi.  
 Actual: 908.178 ft.  
 Elevation: 0.035 mi. / 184.797 ft.  
 Relative: Higher

**Site Name :** NORTH FLORIDA TRUCK & EQUIP.  
 5601 NW 13TH ST  
 GAINESVILLE, FL 32606  
**Database(s) :** [FACILITY LIST\_ALACHUA COUNTY - FL]  
**(cont.)**

**Envirosite ID:** 408268147  
**EPA ID:** N/R

## FACILITY LIST\_ALACHUA COUNTY - FL (cont.)

Class :

Aircraft maintenance and repairs without plating facilities, Analytical laboratories, three to ten employees, Dry cleaners, with dry cleaning plants on premises, Automobile and truck repairs, no fleet operations, Boat maintenance and repairs, no manufacturing, Cement batch plants, Construction industries, road construction and paving, Electric motor repairs, Engine repairs, Golf courses, Jewelry manufacturing, Machine shops, Paint distributors and product testing research laboratories, Paint and body shops, Pest control, two to nine vehicles, Photo processing laboratories, Plastic manufacturing, Printers, three or more presses and/or camera work, Radiator repairs, Silk screening and screen painting, Miscellaneous facilities storing or using hazardous materials and generating more than 55 gallons per year of hazardous wastes and not otherwise included in a specific class.

Generator Status : Non Generator  
 Number of Tanks : N/R  
 Parcel Address : 07882-002-001  
 GPS Date : N/R  
 Latitude : 29.7058841732  
 Longitude : -82.3465533288  
 Last Date in Agency List : 02/20/2020

Map Id: I62  
 Direction: NNW  
 Distance: 0.172 mi.  
 Actual: 908.178 ft.  
 Elevation: 0.035 mi. / 184.797 ft.  
 Relative: Higher

**Site Name :** TEXAS TRAILERS  
 5601 NW 13TH ST  
 GAINESVILLE, FL 32653  
**Database(s) :** [ECHO, FRS, ICIS, NPDES - FL, PCS  
 FACILITY, RCRA\_SQG, SQG - FL]

**Envirosite ID:** 414254343  
**EPA ID:** FLR000213595

## ECHO

Facility Name : TEXAS TRAILERS  
 Facility Address : 5601 NW 13TH ST, GAINESVILLE, FL 32653  
 County : ALACHUA

Last Inspection Date : 02/04/2016  
 Registry ID : 110063381497  
 FIPS Code : 12001  
 EPA Region : 04  
 Inspection Count : 1  
 Last Inspection Days : 1466  
 Informal Count : 0  
 Last Informal Action Date : N/R  
 Formal Action Count : 0  
 Last Formal Action Date : N/R  
 Total Penalties : 0  
 Penalty Count : N/R  
 Last Penalty Date : N/R  
 Last Penalty Amount : N/R  
 QTRS IN NC : 0  
 Programs IN SNC : 0  
 Current Compliance Status : No Violation Identified

Map Id: I62  
 Direction: NNW  
 Distance: 0.172 mi.  
 Actual: 908.178 ft.  
 Elevation: 0.035 mi. / 184.797 ft.  
 Relative: Higher

**Site Name :** TEXAS TRAILERS  
 5601 NW 13TH ST  
 GAINESVILLE, FL 32653  
**Database(s) :** [ECHO, FRS, ICIS, NPDES - FL, PCS  
 FACILITY, RCRA\_SQG, SQG - FL] **(cont.)**

**Envirosite ID:** 414254343  
**EPA ID:** FLR000213595

ECHO **(cont.)**

Three-Year Compliance Status :	ADDRESS MATCHING-HOUSE NUMBER
Collection Method :	CENTER OF A FACILITY OR STATION
Reference Point :	30
Accuracy Meters :	N/R
Derived Tribes :	03080102
Derived HUC :	030801021103
Derived WBD :	12001
Derived STCTY FIPS :	32653
Derived Zip :	03
Derived CD113 :	120010012023003
Derived CB2010 :	NNN
MYRTK Universe :	FLR05H776
NPDES IDs :	Minor
CWA Permit Types :	On
CWA Compliance Tracking :	336212 - Truck Trailer Manufacturing
CWA NAICS :	3715 - TRUCK TRAILERS
CWA SICS :	1
CWA Inspection Count :	1466
CWA Last Inspection Days :	N/R
CWA Informal Count :	N/R
CWA Formal Action Count :	N/R
CWA Last Formal Action Date :	N/R
CWA Penalties :	N/R
CWA Last Penalty Date :	N/R
CWA Last Penalty Amount :	N/R
CWA Quarters IN NC :	0
CWA Current Compliance Status :	No Violation Identified
CWA Current SNC Flag :	N
CWA 13 Quarters Compliance Status :	N/R
CWA 13 Quarters Effluent Exceedances:	N/R
CWA Three-Year QNCR Codes :	<a href="#">Click here for hyperlink provided by the agency.</a>
DFR URL :	3715 - TRUCK TRAILERS
Facility SIC :	336212 - Truck Trailer Manufacturing
Facility NAICS :	N/R
Facility Last Inspection EPA Date :	02/04/2016
Facility Last Inspection State Date :	N/R
Facility Last Formal Act EPA Date :	N/R
Facility Last Formal Act State Date :	N/R
Facility Last Informal Act EPA Date :	N/R
Facility Last Informal Act State Date:	N/R
Facility Federal Agency :	N/R
TRI Reporter :	N/R
Facility Imp Water Flag :	N/R
Current SNC Flag :	N
Indian County Flag :	N
Federal Flag :	N/R
US Mexico Border Flag :	N/R
Chesapeake Bay Flag :	N/R
AIR Flag :	N
NPDES Flag :	Y
SDWIS Flag :	N
RCRA Flag :	Y
TRI Flag :	N
GHG Flag :	N
Major Flag :	N/R
Active Flag :	Y

Map Id: I62  
 Direction: NNW  
 Distance: 0.172 mi.  
 Actual: 908.178 ft.  
 Elevation: 0.035 mi. / 184.797 ft.  
 Relative: Higher

**Site Name :** TEXAS TRAILERS  
 5601 NW 13TH ST  
 GAINESVILLE, FL 32653  
**Database(s) :** [ECHO, FRS, ICIS, NPDES - FL, PCS  
 FACILITY, RCRA\_SQG, SQG - FL] **(cont.)**

**EnviroSite ID:** 414254343  
**EPA ID:** FLR000213595

## ECHO (cont.)

NAA Flag : N/R  
 Latitude : 29.70594  
 Longitude : -82.34665  
 Last Date in Agency List : 02/10/2020

## FRS

Facility Name : TEXAS TRAILERS  
 Facility Address : 5601 NW 13TH ST, GAINESVILLE, FL 326532132  
 County : ALACHUA

Registry ID : 110063381497  
 FRS Facility URL : [Click here for hyperlink provided by the agency.](#)  
 Last Date in Agency List : 06/04/2020

## Source Description :

RCRAInfo is EPA's comprehensive information system that supports the Resource Conservation and Recovery Act (RCRA) of 1976 and the Hazardous and Solid Waste Amendments (HSWA) of 1984 through the tracking of events and activities related to facilities that generate, transport, and treat, store, or dispose of hazardous waste. RCRAInfo allows RCRA program staff to track the notification, permit, compliance, and corrective action activities required under RCRA. RCRAInfo also supports generation of the National Hazardous Waste Biennial Report. All generators and treatment, storage, and disposal facilities who handle hazardous waste are required to report to the EPA Administrator at least once every two years to support creation of the Biennial Report.

## Source Description :

The NPDES module of the Compliance Information System (ICIS) tracks surface water permits issued under the Clean Water Act. Under NPDES, all facilities that discharge pollutants from any point source into waters of the United States are required to obtain a permit. The permit will likely contain limits on what can be discharged, impose monitoring and reporting requirements, and include other provisions to ensure that the discharge does not adversely affect water quality.

## FRS Environmental Interest

Source and System ID : ICIS - FLR05H776  
 RCRAINFO - FLR000213595

## ICIS

Facility Name : TEXAS TRAILERS  
 Facility Address : 5601 NW 13TH ST, GAINESVILLE, FL 32653

## Site Details

NPDES ID : FLR05H776  
 ICIS Facility Interest ID : 3600041785  
 Facility UIN : 110063381497

Map Id: I62  
Direction: NNW  
Distance: 0.172 mi.  
Actual: 908.178 ft.  
Elevation: 0.035 mi. / 184.797 ft.  
Relative: Higher

**Site Name :** TEXAS TRAILERS  
5601 NW 13TH ST  
GAINESVILLE, FL 32653  
**Database(s) :** [ECHO, FRS, ICIS, NPDES - FL, PCS  
FACILITY, RCRA\_SQG, SQG - FL] **(cont.)**

**Envirosite ID:** 414254343  
**EPA ID:** FLR000213595

**ICIS (cont.)**

Facility Type Code : Privately Owned Facility  
Impaired Waters : N/R  
Latitude : 29.7061873  
Longitude : -82.3458245  
Last Date in Agency List : 04/21/2020

**Facility NAICS**

NAICS Code : 336212  
NAICS Description : Truck Trailer Manufacturing

**Facility SIC**

SIC Code : 3715  
SIC Description : Truck Trailers

**NPDES - FL**

Facility Name : Texas Trailers  
Facility Address : 5601 NW 13th St, Gainesville  
County : ALACHUA

**Site Details**

Issue Date : 04/16/2020  
Effective Date : 04/16/2020  
Expiration Date : 04/15/2025  
Facility ID : FLR05H776  
Facility Type : Multi-Sector Stormwater GP  
Status : Active  
NPDES : N/R  
Company Name : N/R  
Document Description : Generic Permit  
Nature of Business : N/R  
Ownership Type : Private  
Treatment Process Summary : N/R  
Department Office : Tallahassee NPDES Stormwater  
Capacity (MGD) : N/R  
DW Class : N/R  
Last Date in Agency List : 07/01/2020

**Related Party Details**

Related Party Name : Rick Croft, Owner  
Related Party Address : 5601 NW 13th St, Gainesville FL 32653-2132  
Related Party Address 2 : N/R  
Related Party Phone : 3523784756  
Related Party Email : rick@texastrailersFL.com

**PCS FACILITY**

Issue Date : 01/17/2015

Map Id: I62  
Direction: NNW  
Distance: 0.172 mi.  
Actual: 908.178 ft.  
Elevation: 0.035 mi. / 184.797 ft.  
Relative: Higher

**Site Name :** TEXAS TRAILERS  
5601 NW 13TH ST  
GAINESVILLE, FL 32653  
**Database(s) :** [ECHO, FRS, ICIS, NPDES - FL, PCS  
FACILITY, RCRA\_SQG, SQG - FL] **(cont.)**

**Envirosite ID:** 414254343  
**EPA ID:** FLR000213595

PCS FACILITY **(cont.)**

Original Issue Date :	01/17/2015
Effective Date :	01/17/2015
Expiration Date :	01/16/2020
Retirement Date :	N/R
Termination Date :	N/R
Issuing Agency :	Florida Department of Environmental Protection
Agency Type :	State
Activity ID :	3600134348
External Permit Number :	FLR05H776
Facility Type Indicator :	NON-POTW
Permit Type :	General Permit Covered Facility-NPDES)
Major Minor Status :	N
Permit Status :	Administratively Continued
Total Design Flow Number :	N/R
Actual Average Flow Number :	N/R
State Water Body :	N/R
State Water Body Name :	N/R
Permit Name :	Texas Trailers
Permit Comp Status :	Y
RNC Tracking :	Y
Master External Permit Number :	FLR050000
TMDL Interface :	N/R
EDMR Authorization :	N
Pretreatment Indicator :	N/R
Last Date in Agency List :	02/11/2020

RCRA\_SQG

Facility Name :	TEXAS TRAILERS
Facility Address :	5601 NW 13TH ST, GAINESVILLE, FL 32653
County :	ALACHUA
Date Form Received by Agency :	10/15/2018
EPA ID :	FLR000213595
Mailing Address :	5601 NW 13TH ST, GAINESVILLE, FL 32653-2132
Contact :	SHAUN GLADNEY
Contact Address :	5601 NW 13TH ST, GAINESVILLE, FL 32653-0000
Contact Country :	US
Contact Telephone :	352-378-4756
Contact Email :	SHAUN@TEXASTRAILERSFL.COM
EPA Region :	04
Land Type :	Private
Source Type :	Notification
Classification :	Small Quantity Generator

**Description :** Handlers that generate more than 100 and less than 1000 kilograms of hazardous waste during any calendar month and accumulate less than 6000 kg of hazardous waste at any time; or generate 100 kg or less of hazardous waste during any calendar month, and accumulate more than 1000 kg of hazardous waste at any time.

**Last Date in Agency List :** 04/24/2020

Map Id: I62  
Direction: NNW  
Distance: 0.172 mi.  
Actual: 908.178 ft.  
Elevation: 0.035 mi. / 184.797 ft.  
Relative: Higher

**Site Name :** TEXAS TRAILERS  
5601 NW 13TH ST  
GAINESVILLE, FL 32653  
**Database(s) :** [ECHO, FRS, ICIS, NPDES - FL, PCS  
FACILITY, RCRA\_SQG, SQG - FL] **(cont.)**

**EnviroSite ID:** 414254343  
**EPA ID:** FLR000213595

#### RCRA\_SQG (cont.)

##### Owner/Operator Summary

Owner/Operator Name : RICK CROFT  
Owner/Operator Address : 5601 NW 13TH ST, GAINESVILLE, FL 32653-2132  
Owner/Operator Country : US  
Owner/Operator Telephone : 352-378-4756  
Owner/Operator Email : N/R  
Owner/Operator Fax : N/R  
Legal Status : Private  
Owner/Operator Type : Operator  
Owner/Operator Start Date : 01/11/2007  
Owner/Operator End Date : N/R

Owner/Operator Name : SALT RUN INVESTMENTS  
Owner/Operator Address : 2824 NW 23RD BLVD, GAINESVILLE, FL 32605-0000  
Owner/Operator Country : US  
Owner/Operator Telephone : 352-222-8665  
Owner/Operator Email : N/R  
Owner/Operator Fax : N/R  
Legal Status : Private  
Owner/Operator Type : Owner  
Owner/Operator Start Date : 11/01/2012  
Owner/Operator End Date : N/R

##### Handler Activities Summary

U.S. Importer of Hazardous Waste : N  
Mixed Waste (Haz. and Radioactive) : N  
Recycler of Hazardous Waste : N  
Transporter of Hazardous Waste : N  
Treater, Storer or Disposer of HW : N  
Underground Injection Activity : N  
On-site Burner Exemption : N  
Furnace Exemption : N  
Used Oil Fuel Burner : N  
Used Oil Processor : N  
Used Oil Refiner : N  
Used Oil Fuel Marketer to Burner : N  
Used Oil Specification Marketer : N  
Used Oil Transfer Facility : N  
Used Oil Transporter : N

##### Historical Generators

Date Form Received by Agency : 04/17/2015  
Facility Name : TEXAS TRAILERS  
Classification : Very Small Quantity Generator

Date Form Received by Agency : 12/02/2014  
Facility Name : TEXAS TRAILERS  
Classification : Very Small Quantity Generator

Map Id: I62  
 Direction: NNW  
 Distance: 0.172 mi.  
 Actual: 908.178 ft.  
 Elevation: 0.035 mi. / 184.797 ft.  
 Relative: Higher

**Site Name :** TEXAS TRAILERS  
 5601 NW 13TH ST  
 GAINESVILLE, FL 32653  
**Database(s) :** [ECHO, FRS, ICIS, NPDES - FL, PCS  
 FACILITY, RCRA\_SQG, SQG - FL] **(cont.)**

**EnviroSite ID:** 414254343  
**EPA ID:** FLR000213595

## RCRA\_SQG (cont.)

Hazardous Waste Summary  
 Waste Code / Name :

D001 - IGNITABLE WASTE

## Notices of Violations Summary

Date of Violation : 12/02/2014  
 Date Achieved Compliance : 12/02/2014  
 Regulation Violated : Y  
 Area of Violation : Listing - General  
 Enforcement Action : N/R  
 Enforcement Action Date : N/R  
 Enf. Disposition Status : N/R  
 Enf. Disp. Status Date : N/R  
 Violation Lead Agency : State  
 Enforcement Lead Agency : N/R  
 Proposed Penalty Amount : N/R  
 Final Penalty Amount : N/R  
 Paid Penalty Amount : N/R

## Evaluation Action Summary

Evaluation Date : 12/02/2014  
 Evaluation : COMPLIANCE EVALUATION INSPECTION ON-SITE  
 Area of Violation : Listing - General  
 Date Achieved Compliance : 12/02/2014  
 Evaluation Lead Agency : State

## SQG - FL

Facility Name : Texas Trailers  
 Facility Address : 5601 NW 13th St, Gainesville, 32653  
 County : Alachua

Last Inspection Date : 12/02/2014  
 Date Notified : 12/05/2014  
 Site ID : 114840  
 HANDLER ID : FLR000213595  
 Office : Northeast District  
 Facility Inspection Type : CESQG-CEI  
 Documents Link : [Click here for hyperlink provided by the agency.](#)  
 Last Date in Agency List : 05/22/2020

Map Id: J63  
Direction: N  
Distance: 0.183 mi.  
Actual: 966.866 ft.  
Elevation: 0.035 mi. / 184.649 ft.  
Relative: Higher

**Site Name :** OVALE USA ENTITIES INC  
1622 N. W. 55TH PLACE  
GAINESVILLE, FL 32653  
**Database(s) :** [FACILITY LIST\_ALACHUA COUNTY - FL]

**Envirosite ID:** 22595848  
**EPA ID:** N/R

## FACILITY LIST\_ALACHUA COUNTY - FL

Facility Name : OVALE USA ENTITIES INC  
Facility Address : 1622 N. W. 55TH PLACE, GAINESVILLE, FL 32653

## Site Details

Last Inspection : 03/22/2016  
Closed Date : 03/22/2016  
Open Date : 03/17/2015  
ACEPD : H1856

## Class :

Analytical laboratories, one or two employees, Chemical storage and distribution, prepackaged and drummed chemicals with no mixing or repackaging, Animal clinics, animal hospitals, and grooming businesses with pesticide dipping, Funeral homes, Furniture refinishers, Machine shops, one or two employees, Mechanical repair, restricted to minor repairs, Medical laboratories, One-hour photo labs or small tray developing facilities, Pest control, one vehicle, Printers, one or two employees; no more than two presses; no camera work, Veterinarian offices or grooming business, no pesticide dipping, Facilities storing or using hazardous materials and utilizing septic tanks for domestic waste disposal and generating less than 55 gallons of hazardous waste per year.

Generator Status : Very Small Quantity Generator  
Number of Tanks : N/R  
Parcel Address : N/R  
GPS Date : 03/17/2015  
Latitude : 29.70655  
Longitude : -82.344443  
Last Date in Agency List : 02/20/2020

Map Id: J64  
Direction: N  
Distance: 0.183 mi.  
Actual: 966.866 ft.  
Elevation: 0.035 mi. / 184.649 ft.  
Relative: Higher

**Site Name :** CAPTOZYME  
1622 NW 55TH PLACE  
GAINESVILLE, FL 32653  
**Database(s) :** [FACILITY LIST\_ALACHUA COUNTY - FL]

**Envirosite ID:** 399704218  
**EPA ID:** N/R

## FACILITY LIST\_ALACHUA COUNTY - FL

Facility Name : CAPTOZYME  
Facility Address : 1622 NW 55TH PLACE, GAINESVILLE, FLORIDA 32653

## Site Details

Last Inspection : 06/18/2018  
Closed Date : N/R  
Open Date : 04/09/2018  
ACEPD : H2315

Map Id: J64  
 Direction: N  
 Distance: 0.183 mi.  
 Actual: 966.866 ft.  
 Elevation: 0.035 mi. / 184.649 ft.  
 Relative: Higher

**Site Name :** CAPTOZYME  
 1622 NW 55TH PLACE  
 GAINESVILLE, FL 32653  
**Database(s) :** [FACILITY LIST\_ALACHUA COUNTY - FL]  
**(cont.)**

**Envirosite ID:** 399704218  
**EPA ID:** N/R

## FACILITY LIST\_ALACHUA COUNTY - FL (cont.)

Class :

Aircraft maintenance and repairs without plating facilities, Analytical laboratories, three to ten employees, Dry cleaners, with dry cleaning plants on premises, Automobile and truck repairs, no fleet operations, Boat maintenance and repairs, no manufacturing, Cement batch plants, Construction industries, road construction and paving, Electric motor repairs, Engine repairs, Golf courses, Jewelry manufacturing, Machine shops, Paint distributors and product testing research laboratories, Paint and body shops, Pest control, two to nine vehicles, Photo processing laboratories, Plastic manufacturing, Printers, three or more presses and/or camera work, Radiator repairs, Silk screening and screen painting, Miscellaneous facilities storing or using hazardous materials and generating more than 55 gallons per year of hazardous wastes and not otherwise included in a specific class.

Generator Status : Very Small Quantity Generator  
 Number of Tanks : N/R  
 Parcel Address : 07882-005-001  
 GPS Date : 04/09/2018  
 Latitude : 29.70657  
 Longitude : -82.34436  
 Last Date in Agency List : 02/20/2020

Map Id: F65  
 Direction: SW  
 Distance: 0.188 mi.  
 Actual: 993.720 ft.  
 Elevation: 0.033 mi. / 175.039 ft.  
 Relative: Lower

**Site Name :** AAD7368  
 5115 NW 19TH ST  
 GAINESVILLE, FL  
**Database(s) :** [DEDB - FL]

**Envirosite ID:** 316310998  
**EPA ID:** N/R

## DEDB - FL

Sample Date : 08/07/2002  
 Sample ID : 020813-056  
 Sample Type : COMPLIANCE  
 FLUW ID : AAD7368  
 Analyte : ETHYLENE DIBROMIDE (EDB)  
 Value : 0.12  
 Units : ug/L  
 Qualifier : U  
 Resident Last Name : N/R  
 Well Business Name : RENTZ  
 Well Address : 5115 NW 19TH ST  
 Well Type : 43  
 Well Status : INACTIVE  
 City : GAINESVILLE  
 County : ALACHUA  
 Job Name : ALACHUA-020813-11  
 Customer ID : N/R  
 Description : Private Well  
 Last Date in Agency List : 11/25/2015

Map Id: K66  
 Direction: E  
 Distance: 0.189 mi.  
 Actual: 996.857 ft.  
 Elevation: 0.034 mi. / 179.642 ft.  
 Relative: Higher

**Site Name :** GAINESVILLE NEON & SIGNS, LLC  
 1405 NW 53RD AVENUE  
 GAINESVILLE, FL 32609  
**Database(s) :** [FACILITY LIST\_ALACHUA COUNTY - FL]

**Envirosite ID:** 15930138  
**EPA ID:** N/R

## FACILITY LIST\_ALACHUA COUNTY - FL

Facility Name : GAINESVILLE NEON & SIGNS, LLC  
 Facility Address : 1405 NW 53RD AVENUE, GAINESVILLE, FL 32609

### Site Details

Last Inspection : 07/23/2019  
 Closed Date : N/R  
 Open Date : 07/15/2013  
 ACEPD : H1649

### Class :

Analytical laboratories, one or two employees, Chemical storage and distribution, prepackaged and drummed chemicals with no mixing or repackaging, Animal clinics, animal hospitals, and grooming businesses with pesticide dipping, Funeral homes, Furniture refinishers, Machine shops, one or two employees, Mechanical repair, restricted to minor repairs, Medical laboratories, One-hour photo labs or small tray developing facilities, Pest control, one vehicle, Printers, one or two employees; no more than two presses; no camera work, Veterinarian offices or grooming business, no pesticide dipping, Facilities storing or using hazardous materials and utilizing septic tanks for domestic waste disposal and generating less than 55 gallons of hazardous waste per year.

Generator Status : Very Small Quantity Generator  
 Number of Tanks : N/R  
 Parcel Address : 07934-001-003  
 GPS Date : 07/09/2013  
 Latitude : 29.70235  
 Longitude : -82.34117  
 Last Date in Agency List : 02/20/2020

Map Id: K67  
 Direction: E  
 Distance: 0.190 mi.  
 Actual: 1003.648 ft.  
 Elevation: 0.034 mi. / 179.642 ft.  
 Relative: Higher

**Site Name :** MR. J'S PAINT & BODY  
 1500 NW 53RD AVENUE  
 GAINESVILLE, FL 32609  
**Database(s) :** [FACILITY LIST\_ALACHUA COUNTY - FL]

**Envirosite ID:** 15929882  
**EPA ID:** N/R

## FACILITY LIST\_ALACHUA COUNTY - FL

Facility Name : MR. J'S PAINT & BODY  
 Facility Address : 1500 NW 53RD AVENUE, GAINESVILLE, FL 32609

### Site Details

Last Inspection : 02/06/2012  
 Closed Date : 02/06/2012  
 Open Date : 07/18/2011  
 ACEPD : H1390

Map Id: K67  
 Direction: E  
 Distance: 0.190 mi.  
 Actual: 1003.648 ft.  
 Elevation: 0.034 mi. / 179.642 ft.  
 Relative: Higher

**Site Name :** MR. J'S PAINT & BODY  
 1500 NW 53RD AVENUE  
 GAINESVILLE, FL 32609  
**Database(s) :** [FACILITY LIST\_ALACHUA COUNTY - FL]  
**(cont.)**

**Envirosite ID:** 15929882  
**EPA ID:** N/R

## FACILITY LIST\_ALACHUA COUNTY - FL (cont.)

Class :

Aircraft maintenance and repairs without plating facilities, Analytical laboratories, three to ten employees, Dry cleaners, with dry cleaning plants on premises, Automobile and truck repairs, no fleet operations, Boat maintenance and repairs, no manufacturing, Cement batch plants, Construction industries, road construction and paving, Electric motor repairs, Engine repairs, Golf courses, Jewelry manufacturing, Machine shops, Paint distributors and product testing research laboratories, Paint and body shops, Pest control, two to nine vehicles, Photo processing laboratories, Plastic manufacturing, Printers, three or more presses and/or camera work, Radiator repairs, Silk screening and screen painting, Miscellaneous facilities storing or using hazardous materials and generating more than 55 gallons per year of hazardous wastes and not otherwise included in a specific class.

Generator Status : Very Small Quantity Generator  
 Number of Tanks : N/R  
 Parcel Address : 07882-008-001  
 GPS Date : 07/12/2011  
 Latitude : 29.70432  
 Longitude : -82.34067  
 Last Date in Agency List : 02/20/2020

Map Id: K68  
 Direction: E  
 Distance: 0.190 mi.  
 Actual: 1003.648 ft.  
 Elevation: 0.034 mi. / 179.642 ft.  
 Relative: Higher

**Site Name :** SWAMP PAINT & BODY, LLC  
 1500 NW 53RD AVENUE  
 GAINESVILLE, FL 32609  
**Database(s) :** [FACILITY LIST\_ALACHUA COUNTY - FL]

**Envirosite ID:** 15929970  
**EPA ID:** N/R

## FACILITY LIST\_ALACHUA COUNTY - FL

Facility Name : SWAMP PAINT & BODY, LLC  
 Facility Address : 1500 NW 53RD AVENUE, GAINESVILLE, FL 32609

### Site Details

Last Inspection : 06/26/2012  
 Closed Date : 06/26/2012  
 Open Date : 03/29/2012  
 ACEPD : H1480

Class :

Aircraft maintenance and repairs without plating facilities, Analytical laboratories, three to ten employees, Dry cleaners, with dry cleaning plants on premises, Automobile and truck repairs, no fleet operations, Boat maintenance and repairs, no manufacturing, Cement batch plants, Construction industries, road construction and paving, Electric motor repairs, Engine repairs, Golf courses, Jewelry manufacturing, Machine shops, Paint distributors and product testing research laboratories, Paint and body shops, Pest control, two to nine vehicles, Photo processing laboratories, Plastic manufacturing, Printers, three or more presses and/or camera work, Radiator repairs, Silk screening and screen painting, Miscellaneous facilities storing or using hazardous materials and generating more than 55 gallons per year of hazardous wastes and not otherwise included in a specific class.

Map Id: K68  
 Direction: E  
 Distance: 0.190 mi.  
 Actual: 1003.648 ft.  
 Elevation: 0.034 mi. / 179.642 ft.  
 Relative: Higher

**Site Name :** SWAMP PAINT & BODY, LLC  
 1500 NW 53RD AVENUE  
 GAINESVILLE, FL 32609  
**Database(s) :** [FACILITY LIST\_ALACHUA COUNTY - FL]  
**(cont.)**

**EnviroSite ID:** 15929970  
**EPA ID:** N/R

## FACILITY LIST\_ALACHUA COUNTY - FL (cont.)

Generator Status :	Non Generator
Number of Tanks :	N/R
Parcel Address :	07882-008-001
GPS Date :	03/13/2012
Latitude :	29.70432
Longitude :	-82.34067
Last Date in Agency List :	02/20/2020

Map Id: K69  
 Direction: E  
 Distance: 0.190 mi.  
 Actual: 1003.648 ft.  
 Elevation: 0.034 mi. / 179.642 ft.  
 Relative: Higher

**Site Name :** C + D TRANSMISSIONS  
 1500 NW 53RD AVENUE  
 GAINESVILLE, FL 32609  
**Database(s) :** [FACILITY LIST\_ALACHUA COUNTY - FL]

**EnviroSite ID:** 22595775  
**EPA ID:** N/R

## FACILITY LIST\_ALACHUA COUNTY - FL

Facility Name :	C + D TRANSMISSIONS
Facility Address :	1500 NW 53RD AVENUE, GAINESVILLE, FL 32609-6101

### Site Details

Last Inspection :	11/12/2009
Closed Date :	11/12/2009
Open Date :	12/22/2008
ACEPD :	H1054

### Class :

Aircraft maintenance and repairs without plating facilities, Analytical laboratories, three to ten employees, Dry cleaners, with dry cleaning plants on premises, Automobile and truck repairs, no fleet operations, Boat maintenance and repairs, no manufacturing, Cement batch plants, Construction industries, road construction and paving, Electric motor repairs, Engine repairs, Golf courses, Jewelry manufacturing, Machine shops, Paint distributors and product testing research laboratories, Paint and body shops, Pest control, two to nine vehicles, Photo processing laboratories, Plastic manufacturing, Printers, three or more presses and/or camera work, Radiator repairs, Silk screening and screen painting, Miscellaneous facilities storing or using hazardous materials and generating more than 55 gallons per year of hazardous wastes and not otherwise included in a specific class.

Generator Status :	Non Generator
Number of Tanks :	N/R
Parcel Address :	07882-008-001
GPS Date :	12/22/2008
Latitude :	29.70407
Longitude :	-82.34122
Last Date in Agency List :	02/20/2020

Map Id: K70  
 Direction: E  
 Distance: 0.190 mi.  
 Actual: 1003.648 ft.  
 Elevation: 0.034 mi. / 179.642 ft.  
 Relative: Higher

**Site Name :** CENTRAL FLORIDA TOWING  
 1500 NW 53RD AVENUE. BLDG 3  
 GAINESVILLE, FL 32609  
**Database(s) :** [FACILITY LIST\_ALACHUA COUNTY - FL]

**Envirosite ID:** 317740705  
**EPA ID:** N/R

## FACILITY LIST\_ALACHUA COUNTY - FL

Facility Name : CENTRAL FLORIDA TOWING  
 Facility Address : 1500 NW 53RD AVENUE. BLDG 3, GAINESVILLE, FL 32609

### Site Details

Last Inspection : 10/25/2016  
 Closed Date : 10/25/2016  
 Open Date : 02/07/2013  
 ACEPD : H1609

Class : Dental Offices and other medical offices with x-ray machines, Other facilities not otherwise classified and posing minimal potential for discharge but storing hazardous material or producing hazardous waste, as determined by ACEPD.

Generator Status : Non Generator  
 Number of Tanks : N/R  
 Parcel Address : 07882-008-001  
 GPS Date : 10/25/2016  
 Latitude : 29.70429  
 Longitude : -82.34072  
 Last Date in Agency List : 02/20/2020

Map Id: K71  
 Direction: E  
 Distance: 0.190 mi.  
 Actual: 1003.648 ft.  
 Elevation: 0.034 mi. / 179.642 ft.  
 Relative: Higher

**Site Name :** BUDDY'S WELDING  
 1500 NW 53RD AVENUE. SUITE 3  
 GAINESVILLE, FL 32609  
**Database(s) :** [FACILITY LIST\_ALACHUA COUNTY - FL]

**Envirosite ID:** 399704217  
**EPA ID:** N/R

## FACILITY LIST\_ALACHUA COUNTY - FL

Facility Name : BUDDY'S WELDING  
 Facility Address : 1500 NW 53RD AVENUE. SUITE 3, GAINESVILLE, FLORIDA 32609

### Site Details

Last Inspection : 04/05/2018  
 Closed Date : N/R  
 Open Date : 04/03/2018  
 ACEPD : H2309

Map Id: K71  
 Direction: E  
 Distance: 0.190 mi.  
 Actual: 1003.648 ft.  
 Elevation: 0.034 mi. / 179.642 ft.  
 Relative: Higher

**Site Name :** BUDDY'S WELDING  
 1500 NW 53RD AVENUE. SUITE 3  
 GAINESVILLE, FL 32609  
**Database(s) :** [FACILITY LIST\_ALACHUA COUNTY - FL]  
**(cont.)**

**EnviroSite ID:** 399704217  
**EPA ID:** N/R

## FACILITY LIST\_ALACHUA COUNTY - FL (cont.)

Class :

Analytical laboratories, one or two employees, Chemical storage and distribution, prepackaged and drummed chemicals with no mixing or repackaging, Animal clinics, animal hospitals, and grooming businesses with pesticide dipping, Funeral homes, Furniture refinishers, Machine shops, one or two employees, Mechanical repair, restricted to minor repairs, Medical laboratories, One-hour photo labs or small tray developing facilities, Pest control, one vehicle, Printers, one or two employees; no more than two presses; no camera work, Veterinarian offices or grooming business, no pesticide dipping, Facilities storing or using hazardous materials and utilizing septic tanks for domestic waste disposal and generating less than 55 gallons of hazardous waste per year.

Generator Status : Very Small Quantity Generator  
 Number of Tanks : N/R  
 Parcel Address : 07882-008-001  
 GPS Date : 04/03/2018  
 Latitude : 29.70427  
 Longitude : -82.34064  
 Last Date in Agency List : 02/20/2020

Map Id: K72  
 Direction: E  
 Distance: 0.190 mi.  
 Actual: 1003.648 ft.  
 Elevation: 0.034 mi. / 179.642 ft.  
 Relative: Higher

**Site Name :** N & J AUTO SALES, INC.  
 1500 NW 53RD AVENUE. BUILDING C  
 GAINESVILLE, FL 32609  
**Database(s) :** [FACILITY LIST\_ALACHUA COUNTY - FL]

**EnviroSite ID:** 399704274  
**EPA ID:** N/R

## FACILITY LIST\_ALACHUA COUNTY - FL

Facility Name : N & J AUTO SALES, INC.  
 Facility Address : 1500 NW 53RD AVENUE. BUILDING C, GAINESVILLE, FLORIDA 32609

### Site Details

Last Inspection : 04/03/2018  
 Closed Date : N/R  
 Open Date : 04/03/2018  
 ACEPD : H2310

Class :

Aircraft maintenance and repairs without plating facilities, Analytical laboratories, three to ten employees, Dry cleaners, with dry cleaning plants on premises, Automobile and truck repairs, no fleet operations, Boat maintenance and repairs, no manufacturing, Cement batch plants, Construction industries, road construction and paving, Electric motor repairs, Engine repairs, Golf courses, Jewelry manufacturing, Machine shops, Paint distributors and product testing research laboratories, Paint and body shops, Pest control, two to nine vehicles, Photo processing laboratories, Plastic manufacturing, Printers, three or more presses and/or camera work, Radiator repairs, Silk screening and screen painting, Miscellaneous facilities storing or using hazardous materials and generating more than 55 gallons per year of hazardous wastes and not otherwise included in a specific class.

Generator Status : Non Generator

Map Id: K72  
 Direction: E  
 Distance: 0.190 mi.  
 Actual: 1003.648 ft.  
 Elevation: 0.034 mi. / 179.642 ft.  
 Relative: Higher

**Site Name :** N & J AUTO SALES, INC.  
 1500 NW 53RD AVENUE. BUILDING C  
 GAINESVILLE, FL 32609  
**Database(s) :** [FACILITY LIST\_ALACHUA COUNTY - FL]  
**(cont.)**

**EnviroSite ID:** 399704274  
**EPA ID:** N/R

## FACILITY LIST\_ALACHUA COUNTY - FL (cont.)

Number of Tanks : N/R  
 Parcel Address : 07882-008-001  
 GPS Date : 04/03/2018  
 Latitude : 29.70427  
 Longitude : -82.34112  
 Last Date in Agency List : 02/20/2020

Map Id: G73  
 Direction: ENE  
 Distance: 0.191 mi.  
 Actual: 1007.648 ft.  
 Elevation: 0.034 mi. / 179.823 ft.  
 Relative: Higher

**Site Name :** PORT O PORT INC  
 1506 NW 55TH PL  
 GAINESVILLE, FL 32653  
**Database(s) :** [ECHO, FRS, RAATS, RCRA\_SQG, SQG - FL]

**EnviroSite ID:** 358380773  
**EPA ID:** FLD981479280

## ECHO

Facility Name : PORT O PORT INC  
 Facility Address : 1506 NW 55TH PL, GAINESVILLE, FL 32653  
 County : ALACHUA

Last Inspection Date : 08/18/1987  
 Registry ID : 110002546576  
 FIPS Code : 12001  
 EPA Region : 04  
 Inspection Count : 0  
 Last Inspection Days : 11863  
 Informal Count : 0  
 Last Informal Action Date : N/R  
 Formal Action Count : 0  
 Last Formal Action Date : N/R  
 Total Penalties : 0  
 Penalty Count : N/R  
 Last Penalty Date : N/R  
 Last Penalty Amount : N/R  
 QTRS IN NC : 0  
 Programs IN SNC : 0  
 Current Compliance Status : No Violation Identified  
 Three-Year Compliance Status :  
 Collection Method : INTERPOLATION-PHOTO

Reference Point : POINT WHERE WATER OR OTHER SUBSTANCE COULD BE DRAWN FROM ENVIRONMENT FOR DELIVERY TO A FACILITY OR DISTRIBUTION SYSTEM (SUBSTANCE DESTINATION COULD RANGE FROM A SINGLE RESIDENCE TO A LARGE FACILITY)

Accuracy Meters : 5  
 Derived Tribes : N/R  
 Derived HUC : 03080102  
 Derived WBD : 030801021102

Map Id: G73  
 Direction: ENE  
 Distance: 0.191 mi.  
 Actual: 1007.648 ft.  
 Elevation: 0.034 mi. / 179.823 ft.  
 Relative: Higher

**Site Name :** PORT O PORT INC  
 1506 NW 55TH PL  
 GAINESVILLE, FL 32653  
**Database(s) :** [ECHO, FRS, RAATS, RCRA\_SQG, SQG - FL]  
**(cont.)**

**Envirosite ID:** 358380773  
**EPA ID:** FLD981479280

## ECHO (cont.)

Derived STCTY FIPS :	12001
Derived Zip :	32653
Derived CD113 :	03
Derived CB2010 :	120010019082015
MYRTK Universe :	NNN
NPDES IDs :	N/R
CWA Permit Types :	N/R
CWA Compliance Tracking :	N/R
CWA NAICS :	N/R
CWA SICS :	N/R
CWA Inspection Count :	N/R
CWA Last Inspection Days :	N/R
CWA Informal Count :	N/R
CWA Formal Action Count :	N/R
CWA Last Formal Action Date :	N/R
CWA Penalties :	N/R
CWA Last Penalty Date :	N/R
CWA Last Penalty Amount :	N/R
CWA Quarters IN NC :	N/R
CWA Current Compliance Status :	N/R
CWA Current SNC Flag :	N
CWA 13 Quarters Compliance Status :	N/R
CWA 13 Quarters Effluent Exceedances:	N/R
CWA Three-Year QNCR Codes :	N/R
DFR URL :	<a href="#">Click here for hyperlink provided by the agency.</a>
Facility SIC :	N/R
Facility NAICS :	N/R
Facility Last Inspection EPA Date :	N/R
Facility Last Inspection State Date :	08/18/1987
Facility Last Formal Act EPA Date :	N/R
Facility Last Formal Act State Date :	N/R
Facility Last Informal Act EPA Date :	N/R
Facility Last Informal Act State Date:	N/R
Facility Federal Agency :	N/R
TRI Reporter :	N/R
Facility Imp Water Flag :	N/R
Current SNC Flag :	N
Indian County Flag :	N
Federal Flag :	N/R
US Mexico Border Flag :	N/R
Chesapeake Bay Flag :	N/R
AIR Flag :	N
NPDES Flag :	N
SDWIS Flag :	N
RCRA Flag :	Y
TRI Flag :	N
GHG Flag :	N
Major Flag :	N/R
Active Flag :	Y
NAA Flag :	N/R
Latitude :	29.706222
Longitude :	-82.341567
Last Date in Agency List :	02/10/2020

Map Id: G73  
 Direction: ENE  
 Distance: 0.191 mi.  
 Actual: 1007.648 ft.  
 Elevation: 0.034 mi. / 179.823 ft.  
 Relative: Higher

**Site Name :** PORT O PORT INC  
 1506 NW 55TH PL  
 GAINESVILLE, FL 32653  
**Database(s) :** [ECHO, FRS, RAATS, RCRA\_SQG, SQG - FL]  
**(cont.)**

**Envirosite ID:** 358380773  
**EPA ID:** FLD981479280

## FRS

Facility Name : PORT O PORT INC  
 Facility Address : 1506 NW 55TH PL, GAINESVILLE, FL 326532111  
 County : ALACHUA

Registry ID : 110002546576  
 FRS Facility URL : [Click here for hyperlink provided by the agency.](#)  
 Last Date in Agency List : 06/04/2020

### Source Description :

RCRAInfo is EPA's comprehensive information system that supports the Resource Conservation and Recovery Act (RCRA) of 1976 and the Hazardous and Solid Waste Amendments (HSWA) of 1984 through the tracking of events and activities related to facilities that generate, transport, and treat, store, or dispose of hazardous waste. RCRAInfo allows RCRA program staff to track the notification, permit, compliance, and corrective action activities required under RCRA. RCRAInfo also supports generation of the National Hazardous Waste Biennial Report. All generators and treatment, storage, and disposal facilities who handle hazardous waste are required to report to the EPA Administrator at least once every two years to support creation of the Biennial Report.

### Source Description :

The Florida Environmental System Today Application (FIESTA) Data Maintenance (FDM) system maintains entity, environmental interest and affiliation data for the State of Florida.

## FRS Environmental Interest

Source and System ID : FLORIDA DEP - 40304  
 RCRAINFO - FLD981479280

## RAATS

Facility Name : PORT O PORT INC  
 Facility Address : 1506 NW 55TH PL, GAINESVILLE, FL 326532111

## Notices of Violations Summary

Date of Violation : 01/09/1987  
 Date Achieved Compliance : 07/10/1987  
 Regulation Violated : Y  
 Area of Violation : Generators - General  
 Enforcement Action : N/R  
 Enforcement Action Date : N/R  
 Enf. Disposition Status : N/R  
 Enf. Disp. Status Date : N/R  
 Violation Lead Agency : State  
 Enforcement Lead Agency : N/R  
 Proposed Penalty Amount : N/R  
 Final Penalty Amount : N/R  
 Paid Penalty Amount : N/R

Map Id: G73  
 Direction: ENE  
 Distance: 0.191 mi.  
 Actual: 1007.648 ft.  
 Elevation: 0.034 mi. / 179.823 ft.  
 Relative: Higher

**Site Name :** PORT O PORT INC  
 1506 NW 55TH PL  
 GAINESVILLE, FL 32653  
**Database(s) :** [ECHO, FRS, RAATS, RCRA\_SQG, SQG - FL]  
**(cont.)**

**Envirosite ID:** 358380773  
**EPA ID:** FLD981479280

## RAATS (cont.)

Date of Violation : 07/22/1986  
 Date Achieved Compliance : 01/15/1987  
 Regulation Violated : Y  
 Area of Violation : Generators - General  
 Enforcement Action : N/R  
 Enforcement Action Date : N/R  
 Enf. Disposition Status : N/R  
 Enf. Disp. Status Date : N/R  
 Violation Lead Agency : State  
 Enforcement Lead Agency : N/R  
 Proposed Penalty Amount : N/R  
 Final Penalty Amount : N/R  
 Paid Penalty Amount : N/R

## RCRA\_SQG

Facility Name : PORT O PORT INC  
 Facility Address : 1506 NW 55TH PL, GAINESVILLE, FL 32653  
 County : ALACHUA

Date Form Received by Agency : 05/11/1990  
 EPA ID : FLD981479280  
 Mailing Address : 1506 NW 55TH PL, GAINESVILLE, FL 32653-2111  
 Contact : NON NOTIFIER  
 Contact Address : 1506 NW 55TH PL, GAINESVILLE, FL 32653-2111  
 Contact Country : US  
 Contact Telephone : 850-245-8707  
 Contact Email : N/R  
 EPA Region : 04  
 Land Type : Private  
 Source Type : Notification  
 Classification : Small Quantity Generator

Description : Handlers that generate more than 100 and less than 1000 kilograms of hazardous waste during any calendar month and accumulate less than 6000 kg of hazardous waste at any time; or generate 100 kg or less of hazardous waste during any calendar month, and accumulate more than 1000 kg of hazardous waste at any time.

Last Date in Agency List : 04/24/2020

## Owner/Operator Summary

Owner/Operator Name : PORT O PORT INC  
 Owner/Operator Address : 1506 NW 55TH PL, GAINESVILLE, FL 32653-2111  
 Owner/Operator Country : US  
 Owner/Operator Telephone : N/R  
 Owner/Operator Email : N/R  
 Owner/Operator Fax : N/R  
 Legal Status : Private  
 Owner/Operator Type : Owner  
 Owner/Operator Start Date : 10/18/1996  
 Owner/Operator End Date : N/R

Map Id: G73  
 Direction: ENE  
 Distance: 0.191 mi.  
 Actual: 1007.648 ft.  
 Elevation: 0.034 mi. / 179.823 ft.  
 Relative: Higher

**Site Name :** PORT O PORT INC  
 1506 NW 55TH PL  
 GAINESVILLE, FL 32653  
**Database(s) :** [ECHO, FRS, RAATS, RCRA\_SQG, SQG - FL]  
**(cont.)**

**Envirosite ID:** 358380773  
**EPA ID:** FLD981479280

## RCRA\_SQG (cont.)

### Handler Activities Summary

U.S. Importer of Hazardous Waste :	N
Mixed Waste (Haz. and Radioactive) :	N
Recycler of Hazardous Waste :	N
Transporter of Hazardous Waste :	N
Treater, Storer or Disposer of HW :	N
Underground Injection Activity :	N
On-site Burner Exemption :	N
Furnace Exemption :	N
Used Oil Fuel Burner :	N
Used Oil Processor :	N
Used Oil Refiner :	N
Used Oil Fuel Marketer to Burner :	N
Used Oil Specification Marketer :	N
Used Oil Transfer Facility :	N
Used Oil Transporter :	N

### Notices of Violations Summary

Date of Violation :	01/09/1987
Date Achieved Compliance :	07/10/1987
Regulation Violated :	Y
Area of Violation :	Generators - General
Enforcement Action :	N/R
Enforcement Action Date :	N/R
Enf. Disposition Status :	N/R
Enf. Disp. Status Date :	N/R
Violation Lead Agency :	State
Enforcement Lead Agency :	N/R
Proposed Penalty Amount :	N/R
Final Penalty Amount :	N/R
Paid Penalty Amount :	N/R

Date of Violation :	07/22/1986
Date Achieved Compliance :	01/15/1987
Regulation Violated :	Y
Area of Violation :	Generators - General
Enforcement Action :	N/R
Enforcement Action Date :	N/R
Enf. Disposition Status :	N/R
Enf. Disp. Status Date :	N/R
Violation Lead Agency :	State
Enforcement Lead Agency :	N/R
Proposed Penalty Amount :	N/R
Final Penalty Amount :	N/R
Paid Penalty Amount :	N/R

### Evaluation Action Summary

Evaluation Date :	10/08/1987
Evaluation :	NON-FINANCIAL RECORD REVIEW
Area of Violation :	N/R
Date Achieved Compliance :	N/R

Map Id: G73  
Direction: ENE  
Distance: 0.191 mi.  
Actual: 1007.648 ft.  
Elevation: 0.034 mi. / 179.823 ft.  
Relative: Higher

**Site Name :** PORT O PORT INC  
1506 NW 55TH PL  
GAINESVILLE, FL 32653  
**Database(s) :** [ECHO, FRS, RAATS, RCRA\_SQG, SQG - FL]  
**(cont.)**

**EnviroSite ID:** 358380773  
**EPA ID:** FLD981479280

**RCRA\_SQG (cont.)**

Evaluation Lead Agency :	State
Evaluation Date :	08/18/1987
Evaluation :	COMPLIANCE EVALUATION INSPECTION ON-SITE
Area of Violation :	N/R
Date Achieved Compliance :	N/R
Evaluation Lead Agency :	State
Evaluation Date :	07/10/1987
Evaluation :	NON-FINANCIAL RECORD REVIEW
Area of Violation :	N/R
Date Achieved Compliance :	N/R
Evaluation Lead Agency :	State
Evaluation Date :	01/09/1987
Evaluation :	NON-FINANCIAL RECORD REVIEW
Area of Violation :	Generators - General
Date Achieved Compliance :	07/10/1987
Evaluation Lead Agency :	State
Evaluation Date :	07/22/1986
Evaluation :	COMPLIANCE EVALUATION INSPECTION ON-SITE
Area of Violation :	Generators - General
Date Achieved Compliance :	01/15/1987
Evaluation Lead Agency :	State

**SQG - FL**

Facility Name :	Port O Port Inc
Facility Address :	1506 NW 55th Pl, Gainesville, 32653
County :	Alachua
Last Inspection Date :	08/18/1987
Date Notified :	08/15/1986
Site ID :	40304
HANDLER ID :	FLD981479280
Office :	Northeast District
Facility Inspection Type :	-
Documents Link :	<a href="#">Click here for hyperlink provided by the agency.</a>
Last Date in Agency List :	03/13/2020

Map Id: G74  
 Direction: ENE  
 Distance: 0.191 mi.  
 Actual: 1007.648 ft.  
 Elevation: 0.034 mi. / 179.823 ft.  
 Relative: Higher

**Site Name :** PORT-A-PORT  
 1506 NW 55TH PL  
 GAINESVILLE, FL  
**Database(s) :** [FACILITY LIST\_ALACHUA COUNTY - FL]

**EnviroSite ID:** 408268397  
**EPA ID:** N/R

## FACILITY LIST\_ALACHUA COUNTY - FL

Facility Name : PORT-A-PORT  
 Facility Address : 1506 NW 55TH PL, GAINESVILLE, FL

### Site Details

Last Inspection : N/R  
 Closed Date : N/R  
 Open Date : N/R  
 ACEPD : 1644  
 Class : Exempt (Not Regulated)  
 Generator Status : Non Generator  
 Number of Tanks : N/R  
 Parcel Address : 07882-005-000  
 GPS Date : N/R  
 Latitude : 29.7054843484  
 Longitude : -82.3421169477  
 Last Date in Agency List : 02/20/2020

Map Id: L75  
 Direction: NW  
 Distance: 0.191 mi.  
 Actual: 1009.666 ft.  
 Elevation: 0.035 mi. / 183.353 ft.  
 Relative: Higher

**Site Name :** HOLLANDER HYDRAULICS  
 5516 NW 13TH ST  
 GAINESVILLE, FL 32653  
**Database(s) :** [FACILITY LIST\_ALACHUA COUNTY - FL]

**EnviroSite ID:** 22596867  
**EPA ID:** N/R

## FACILITY LIST\_ALACHUA COUNTY - FL

Facility Name : HOLLANDER HYDRAULICS  
 Facility Address : 5516 NW 13TH ST, GAINESVILLE, FL 32653-2133

### Site Details

Last Inspection : 05/25/2016  
 Closed Date : N/R  
 Open Date : 08/24/1962  
 ACEPD : 0686

### Class :

Aircraft maintenance and repairs without plating facilities, Analytical laboratories, three to ten employees, Dry cleaners, with dry cleaning plants on premises, Automobile and truck repairs, no fleet operations, Boat maintenance and repairs, no manufacturing, Cement batch plants, Construction industries, road construction and paving, Electric motor repairs, Engine repairs, Golf courses, Jewelry manufacturing, Machine shops, Paint distributors and product testing research laboratories, Paint and body shops, Pest control, two to nine vehicles, Photo processing laboratories, Plastic manufacturing, Printers, three or more presses and/or camera work, Radiator repairs, Silk screening and screen painting, Miscellaneous facilities storing or using hazardous materials and generating more than 55 gallons per year of hazardous wastes and not otherwise included in a specific class.

Map Id: L75  
 Direction: NW  
 Distance: 0.191 mi.  
 Actual: 1009.666 ft.  
 Elevation: 0.035 mi. / 183.353 ft.  
 Relative: Higher

**Site Name :** HOLLANDER HYDRAULICS  
 5516 NW 13TH ST  
 GAINESVILLE, FL 32653  
**Database(s) :** [FACILITY LIST\_ALACHUA COUNTY - FL]  
**(cont.)**

**Envirosite ID:** 22596867  
**EPA ID:** N/R

## FACILITY LIST\_ALACHUA COUNTY - FL (cont.)

Generator Status : Very Small Quantity Generator  
 Number of Tanks : 1  
 Parcel Address : 07882-007-000  
 GPS Date : 03/05/2008  
 Latitude : 29.70564  
 Longitude : -82.34775  
 Last Date in Agency List : 02/20/2020

Map Id: L76  
 Direction: NW  
 Distance: 0.191 mi.  
 Actual: 1009.666 ft.  
 Elevation: 0.035 mi. / 183.353 ft.  
 Relative: Higher

**Site Name :** HOLLANDERS HYDRAULICS  
 5516 NW 13TH ST  
 GAINESVILLE, FL 32653  
**Database(s) :** [GWIF - FL]

**Envirosite ID:** 403722547  
**EPA ID:** N/R

## GWIF - FL

Facility Name : HOLLANDERS HYDRAULICS  
 Facility Address : 5516 NW 13TH ST, GAINESVILLE, 32653  
 County : ALACHUA  
 Facility ID : 9101702  
 Facility Type : PETROLEUM  
 Location ID : 195375  
 Location Method : DGPS = Differentially Corrected GPS  
 GPS ID : 195375  
 GPS Date : 03/22/2002  
 HAE (Height Above Ellipsoid) : 54.61  
 Project ID : SUPER  
 Insp Name : MARK LANDER  
 Insp CHD : ALACHUA  
 Request Number : N/R  
 Datum : WS1984  
 Software : N/R  
 Streetside : N/R  
 Agency : N/R  
 Comment : 2 non-functional wells located in 1/4 mi  
 Latitude : 29.705837  
 Longitude : -82.347199  
 Last Date in Agency List : 01/23/2020

Map Id: G77  
 Direction: ENE  
 Distance: 0.192 mi.  
 Actual: 1014.716 ft.  
 Elevation: 0.034 mi. / 179.823 ft.  
 Relative: Higher

**Site Name :** COMMERCIAL METALS CO DBA CMC  
 RECYCLING  
 1508 NW 55TH PL  
 GAINESVILLE, FL 32653  
**Database(s) :** [AST - FL, FA 3 - FL, HIST AST - FL]

**Envirosite ID:** 15873952  
**EPA ID:** N/R

AST - FL

Facility Name : COMMERCIAL METALS CO DBA CMC RECYCLING  
 Facility Address : 1508 NW 55TH PL, GAINESVILLE, 32653  
 County : ALACHUA

## Site Details

Facility ID : 9813098  
 Facility Phone : 3523750224  
 Facility Status : OPEN  
 Facility Type : C  
 Type Description : Fuel user/Non-retail  
 DEP Contractor Own : P  
 Last Date in Agency List : 03/23/2020

Oculus Note : Use the Public Oculus Login button to enter the Oculus Website  
 Oculus Hyperlink : [Click here for hyperlink provided by the agency.](#)

## Owner Information

Owner ID : 4512  
 Owner : COMMERCIAL METALS CO  
 Owner Address 1 : PO BOX 321188, BIRMINGHAM, AL 35232  
 Owner Address 2 : ATTN: STORAGE TANK REGIS  
 Contact : MICHELLE BUNN  
 Phone : 2055997485

## Tank Information

Tank ID : 1  
 Gallons : 1000  
 Tank Location : ABOVEGROUND  
 Substance : Vehicular Diesel  
 Install Date : 03/01/2012  
 Status : In Service  
 Status Date : 03/01/2012

Construction Items : Overfill/Spill - Level gauges/alarms  
 Primary Construction - Steel  
 Secondary Containment - AST containment

Monitoring Items : External Tk Monitoring - SPCC Plan  
 External Tk Monitoring - Visual inspection of ASTs

Piping Items : Miscellaneous Attributes - Abv, no soil contact  
 Primary Construction - Steel/galvanized metal

Map Id: G77  
 Direction: ENE  
 Distance: 0.192 mi.  
 Actual: 1014.716 ft.  
 Elevation: 0.034 mi. / 179.823 ft.  
 Relative: Higher

**Site Name :** COMMERCIAL METALS CO DBA CMC  
 RECYCLING  
 1508 NW 55TH PL  
 GAINESVILLE, FL 32653  
**Database(s) :** [AST - FL, FA 3 - FL, HIST AST - FL] (**cont.**)

**EnviroSite ID:** 15873952  
**EPA ID:** N/R

## AST - FL (**cont.**)

### Tank Information

Tank ID : 2  
 Gallons : 1000  
 Tank Location : ABOVEGROUND  
 Substance : Unleaded Gas  
 Install Date : 03/01/2012  
 Status : In Service  
 Status Date : 03/01/2012

Construction Items :  
 Overfill/Spill - Level gauges/alarms  
 Primary Construction - Steel  
 Secondary Containment - AST containment

Monitoring Items :  
 External Tk Monitoring - SPCC Plan  
 External Tk Monitoring - Visual inspection of ASTs

Piping Items :  
 Miscellaneous Attributes - Abv, no soil contact  
 Primary Construction - Steel/galvanized metal

### Tank Information

Tank ID : 3  
 Gallons : 1000  
 Tank Location : ABOVEGROUND  
 Substance : Unleaded Gas  
 Install Date : 03/01/2012  
 Status : In Service  
 Status Date : 03/01/2012

Construction Items :  
 Overfill/Spill - Level gauges/alarms  
 Primary Construction - Steel  
 Secondary Containment - AST containment

Monitoring Items :  
 External Tk Monitoring - SPCC Plan  
 External Tk Monitoring - Visual inspection of ASTs

Piping Items :  
 Miscellaneous Attributes - Abv, no soil contact  
 Primary Construction - Steel/galvanized metal

### Tank Information

Tank ID : 4  
 Gallons : 1000  
 Tank Location : ABOVEGROUND  
 Substance : Waste Oil  
 Install Date : 03/01/2012  
 Status : In Service  
 Status Date : 03/01/2012

Map Id: G77  
 Direction: ENE  
 Distance: 0.192 mi.  
 Actual: 1014.716 ft.  
 Elevation: 0.034 mi. / 179.823 ft.  
 Relative: Higher

**Site Name :** COMMERCIAL METALS CO DBA CMC  
 RECYCLING  
 1508 NW 55TH PL  
 GAINESVILLE, FL 32653

**Database(s) :** [AST - FL, FA 3 - FL, HIST AST - FL] **(cont.)**

**Envirosite ID:** 15873952  
**EPA ID:** N/R

## AST - FL **(cont.)**

Construction Items :	Overfill/Spill - Level gauges/alarms Primary Construction - Steel Secondary Containment - AST containment
Monitoring Items :	External Tk Monitoring - SPCC Plan External Tk Monitoring - Visual inspection of ASTs
Piping Items :	Miscellaneous Attributes - Abv, no soil contact Primary Construction - Steel/galvanized metal

## Tank Information

Tank ID :	5
Gallons :	1000
Tank Location :	ABOVEGROUND
Substance :	Other Non Regulated
Install Date :	03/01/2012
Status :	In Service
Status Date :	03/01/2012

Construction Items :	-
----------------------	---

Monitoring Items :	-
--------------------	---

Piping Items :	-
----------------	---

## FA 3 - FL

Facility Name :	COMMERCIAL METALS CO DBA CMC RECYCLING
Facility Address :	1508 NW 55TH PL, GAINESVILLE, 32653
County :	ALACHUA

Effectivity Date :	10/01/2011
Expiration Date :	10/01/2012
Facility ID :	9813098
Facility Status :	OPEN
Facility Type :	Fuel user/Non-retail
DEP Contractor :	P
Financial Responsibility :	INSURANCE
Insurance Company :	ZURICH-AMERICAN
Facility Phone :	3523750224
Owner ID :	4512
Owner Name :	COMMERCIAL METALS CO
Address :	PO BOX 321188, ATTN: STORAGE TANK REGIS, BIRMINGHAM, AL 35232
Contact Name :	MICHELLE BUNN
Phone :	2055997485
Last Date in Agency List :	02/13/2020

Map Id: G77  
Direction: ENE  
Distance: 0.192 mi.  
Actual: 1014.716 ft.  
Elevation: 0.034 mi. / 179.823 ft.  
Relative: Higher

**Site Name :** COMMERCIAL METALS CO DBA CMC  
RECYCLING  
1508 NW 55TH PL  
GAINESVILLE, FL 32653  
**Database(s) :** [AST - FL, FA 3 - FL, HIST AST - FL] **(cont.)**

**Envirosite ID:** 15873952  
**EPA ID:** N/R

**FA 3 - FL (cont.)**

Effectivity Date : 10/01/2014  
Expiration Date : 10/01/2015  
Facility ID : 9813098  
Facility Status : OPEN  
Facility Type : Fuel user/Non-retail  
DEP Contractor : P  
Financial Responsibility : INSURANCE  
Insurance Company : AIG SPECIALTY INSURANCE COMPANY  
Facility Phone : 3523750224  
Owner ID : 4512  
Owner Name : COMMERCIAL METALS CO  
Address : PO BOX 321188, ATTN: STORAGE TANK REGIS, BIRMINGHAM, AL 35232  
Contact Name : MICHELLE BUNN  
Phone : 2055997485  
Last Date in Agency List : 02/13/2020

Effectivity Date : 10/01/2015  
Expiration Date : 10/01/2016  
Facility ID : 9813098  
Facility Status : OPEN  
Facility Type : Fuel user/Non-retail  
DEP Contractor : P  
Financial Responsibility : INSURANCE  
Insurance Company : AIG SPECIALTY INSURANCE COMPANY  
Facility Phone : 3523750224  
Owner ID : 4512  
Owner Name : COMMERCIAL METALS CO  
Address : PO BOX 321188, ATTN: STORAGE TANK REGIS, BIRMINGHAM, AL 35232  
Contact Name : MICHELLE BUNN  
Phone : 2055997485  
Last Date in Agency List : 02/13/2020

Effectivity Date : 10/01/2016  
Expiration Date : 10/01/2017  
Facility ID : 9813098  
Facility Status : OPEN  
Facility Type : Fuel user/Non-retail  
DEP Contractor : P  
Financial Responsibility : INSURANCE  
Insurance Company : AIG SPECIALTY INSURANCE COMPANY  
Facility Phone : 3523750224  
Owner ID : 4512  
Owner Name : COMMERCIAL METALS CO  
Address : PO BOX 321188, ATTN: STORAGE TANK REGIS, BIRMINGHAM, AL 35232  
Contact Name : MICHELLE BUNN  
Phone : 2055997485  
Last Date in Agency List : 02/13/2020

Effectivity Date : 10/01/2017  
Expiration Date : 10/01/2018  
Facility ID : 9813098  
Facility Status : OPEN  
Facility Type : Fuel user/Non-retail

Map Id: G77  
 Direction: ENE  
 Distance: 0.192 mi.  
 Actual: 1014.716 ft.  
 Elevation: 0.034 mi. / 179.823 ft.  
 Relative: Higher

**Site Name :** COMMERCIAL METALS CO DBA CMC  
 RECYCLING  
 1508 NW 55TH PL  
 GAINESVILLE, FL 32653  
**Database(s) :** [AST - FL, FA 3 - FL, HIST AST - FL] **(cont.)**

**Envirosite ID:** 15873952  
**EPA ID:** N/R

## FA 3 - FL (cont.)

DEP Contractor : P  
 Financial Responsibility : INSURANCE  
 Insurance Company : ALLIED WORLD SURPLUS LINES INC CO  
 Facility Phone : 3523750224  
 Owner ID : 4512  
 Owner Name : COMMERCIAL METALS CO  
 Address : PO BOX 321188, ATTN: STORAGE TANK REGIS, BIRMINGHAM, AL 35232  
 Contact Name : MICHELLE BUNN  
 Phone : 2055997485  
 Last Date in Agency List : 02/13/2020

Effectivity Date : 10/01/2018  
 Expiration Date : 10/01/2019  
 Facility ID : 9813098  
 Facility Status : OPEN  
 Facility Type : Fuel user/Non-retail  
 DEP Contractor : P  
 Financial Responsibility : INSURANCE  
 Insurance Company : ALLIED WORLD SURPLUS LINES INC CO  
 Facility Phone : 3523750224  
 Owner ID : 4512  
 Owner Name : COMMERCIAL METALS CO  
 Address : PO BOX 321188, ATTN: STORAGE TANK REGIS, BIRMINGHAM, AL 35232  
 Contact Name : MICHELLE BUNN  
 Phone : 2055997485  
 Last Date in Agency List : 02/13/2020

## HIST AST - FL

Facility Name : COMMERCIAL METALS CO DBA CMC RECYCLING  
 Facility Address : 1508 NW 55TH PL, GAINESVILLE, 32653  
 County : Alachua County

Facility ID : 9813098  
 Phone : (352) 375-0224  
 Status : OPEN  
 Facility Type : C  
 Type Description : Fuel user/Non-retail  
 DEP Contractor Own : N  
 Tank ID : 1  
 Capacity : 1000  
 Tank Location : ABOVEGROUND  
 Content : Vehicular Diesel  
 Install Date : 03/01/2012  
 Tank Status : In Service  
 Status Date : 03/01/2012  
 Tank Type : DW  
 Last Date in Agency list : 02/25/2014

Facility ID : 9813098  
 Phone : (352) 375-0224  
 Status : OPEN  
 Facility Type : C

Map Id: G77  
 Direction: ENE  
 Distance: 0.192 mi.  
 Actual: 1014.716 ft.  
 Elevation: 0.034 mi. / 179.823 ft.  
 Relative: Higher

**Site Name :** COMMERCIAL METALS CO DBA CMC  
 RECYCLING  
 1508 NW 55TH PL  
 GAINESVILLE, FL 32653  
**Database(s) :** [AST - FL, FA 3 - FL, HIST AST - FL] (**cont.**)

**Envirosite ID:** 15873952  
**EPA ID:** N/R

## HIST AST - FL (**cont.**)

Type Description : Fuel user/Non-retail  
 DEP Contractor Own : N  
 Tank ID : 2  
 Capacity : 1000  
 Tank Location : ABOVEGROUND  
 Content : Unleaded Gas  
 Install Date : 03/01/2012  
 Tank Status : In Service  
 Status Date : 03/01/2012  
 Tank Type : DW  
 Last Date in Agency list : 02/25/2014

Facility ID : 9813098  
 Phone : (352) 375-0224  
 Status : OPEN  
 Facility Type : C  
 Type Description : Fuel user/Non-retail  
 DEP Contractor Own : N  
 Tank ID : 3  
 Capacity : 1000  
 Tank Location : ABOVEGROUND  
 Content : Unleaded Gas  
 Install Date : 03/01/2012  
 Tank Status : In Service  
 Status Date : 03/01/2012  
 Tank Type : DW  
 Last Date in Agency list : 02/25/2014

Facility ID : 9813098  
 Phone : (352) 375-0224  
 Status : OPEN  
 Facility Type : C  
 Type Description : Fuel user/Non-retail  
 DEP Contractor Own : N  
 Tank ID : 4  
 Capacity : 1000  
 Tank Location : ABOVEGROUND  
 Content : Waste Oil  
 Install Date : 03/01/2012  
 Tank Status : In Service  
 Status Date : 03/01/2012  
 Tank Type : DW  
 Last Date in Agency list : 02/25/2014

Oculus Note : Use the Public Oculus Login button to enter the Oculus Website  
 Oculus Hyperlink : [Click here for hyperlink provided by the agency.](#)

Map Id: G78  
 Direction: ENE  
 Distance: 0.192 mi.  
 Actual: 1014.716 ft.  
 Elevation: 0.034 mi. / 179.823 ft.  
 Relative: Higher

**Site Name :** SUN STATE RECYCLING INC  
 1508 NW 55TH PL  
 GAINESVILLE, FL 32653  
**Database(s) :** [FACILITY LIST\_ALACHUA COUNTY - FL]

**Envirosite ID:** 22595782  
**EPA ID:** N/R

## FACILITY LIST\_ALACHUA COUNTY - FL

Facility Name : SUN STATE RECYCLING INC  
 Facility Address : 1508 NW 55TH PL, GAINESVILLE, FL 32653-2111

### Site Details

Last Inspection : 09/01/2010  
 Closed Date : 08/31/2010  
 Open Date : 01/01/1989  
 ACEPD : 1326

Class : Asphalt plants, Automobile salvage yards and junk yards, Portland cement manufacturing, Chemical manufacturing

Generator Status : Non Generator  
 Number of Tanks : N/R  
 Parcel Address : 07882-008-002  
 GPS Date : 03/05/2008  
 Latitude : 29.70515  
 Longitude : -82.34006  
 Last Date in Agency List : 02/20/2020

Map Id: G79  
 Direction: ENE  
 Distance: 0.192 mi.  
 Actual: 1014.716 ft.  
 Elevation: 0.034 mi. / 179.823 ft.  
 Relative: Higher

**Site Name :** CMC RECYCLING  
 1508 NW 55TH PLACE  
 GAINESVILLE, FL 32653  
**Database(s) :** [FACILITY LIST\_ALACHUA COUNTY - FL]

**Envirosite ID:** 22595783  
**EPA ID:** N/R

## FACILITY LIST\_ALACHUA COUNTY - FL

Facility Name : CMC RECYCLING  
 Facility Address : 1508 NW 55TH PLACE, GAINESVILLE, FL 32653-2111

### Site Details

Last Inspection : 08/13/2019  
 Closed Date : N/R  
 Open Date : 09/01/2010  
 ACEPD : H1278

Class : Asphalt plants, Automobile salvage yards and junk yards, Portland cement manufacturing, Chemical manufacturing

Generator Status : Very Small Quantity Generator  
 Number of Tanks : 9  
 Parcel Address : 07882-005-000  
 GPS Date : 07/17/2019  
 Latitude : 29.70599

Map Id: G79  
 Direction: ENE  
 Distance: 0.192 mi.  
 Actual: 1014.716 ft.  
 Elevation: 0.034 mi. / 179.823 ft.  
 Relative: Higher

**Site Name :** CMC RECYCLING  
 1508 NW 55TH PLACE  
 GAINESVILLE, FL 32653  
**Database(s) :** [FACILITY LIST\_ALACHUA COUNTY - FL]  
**(cont.)**

**EnviroSite ID:** 22595783  
**EPA ID:** N/R

## FACILITY LIST\_ALACHUA COUNTY - FL (cont.)

Longitude : -82.34223  
 Last Date in Agency List : 02/20/2020

Map Id: G80  
 Direction: ENE  
 Distance: 0.192 mi.  
 Actual: 1014.716 ft.  
 Elevation: 0.034 mi. / 179.823 ft.  
 Relative: Higher

**Site Name :** CMC RECYCLING - GAINESVILLE  
 1508 NW 55TH PLACE  
 GAINESVILLE, FL 32653  
**Database(s) :** [T 2 - FL]

**EnviroSite ID:** 314965312  
**EPA ID:** N/R

## T 2 - FL

Facility Name :	CMC Recycling - Gainesville
Facility Address :	1508 NW 55th Place, Gainesville, FL 32653
County :	Alachua
Last Modified Date :	02/22/2019
First Submit Date :	2019-02-22(Tier2)
Facility ID :	6389362
State Facility ID :	N/R
Access ID :	N/R
Florida SERC :	N/R
EIN Number :	N/R
Company Name :	Commercial Metal Company
Filing Year :	2018(Tier2)
Filing Type :	302 312
SIC :	N/R
NAICS :	423930 - Recyclable Material Merchant Wholesalers
Dun & Bradstreet Code :	007925845
De-Registered Date :	N/R
Data Submitted by :	Christopher Barraza, Plant Manager
Contact 1 - Name :	Christopher Barraza
Contact 1 - Contact Type :	Owner / Operator
Contact 1 - Email :	christopher.barraza@cmc.com
Contact 1 - 24-hour Phone :	352-213-7843
Contact 1 - Work Phone :	352-448-4312
Contact 1 - Additional Phone :	352-213-7843
Contact 2 - Name :	N/R
Contact 2 - Contact Type :	N/R
Contact 2 - Email :	N/R
Contact 2 - 24-hour Phone :	N/R
Contact 2 - Work Phone :	N/R
Contact 2 - Additional Phone :	N/R
Contact 3 - Name :	N/R
Contact 3 - Contact Type :	N/R
Contact 3 - Email :	N/R
Contact 3 - 24-hour Phone :	N/R
Contact 3 - Work Phone :	N/R
Contact 3 - Additional Phone :	N/R
Latitude :	N/R

Map Id: G80  
 Direction: ENE  
 Distance: 0.192 mi.  
 Actual: 1014.716 ft.  
 Elevation: 0.034 mi. / 179.823 ft.  
 Relative: Higher

**Site Name :** CMC RECYCLING - GAINESVILLE  
 1508 NW 55TH PLACE  
 GAINESVILLE, FL 32653  
**Database(s) :** [T 2 - FL] (**cont.**)

**Envirosite ID:** 314965312  
**EPA ID:** N/R

## T 2 - FL (**cont.**)

Longitude :	N/R
Last Date in Agency List :	01/16/2020
Last Modified Date :	02/19/2018
First Submit Date :	2018-02-19(Tier2)
Facility ID :	6095930
State Facility ID :	N/R
Access ID :	N/R
Florida SERC :	N/R
EIN Number :	N/R
Company Name :	Commercial Metal Company
Filing Year :	2017(Tier2)
Filing Type :	302 312
SIC :	N/R
NAICS :	423930 - Recyclable Material Merchant Wholesalers
Dun & Bradstreet Code :	007925845
De-Registered Date :	N/R
Data Submitted by :	Christopher Barraza, Plant Manager
Contact 1 - Name :	Christopher Barraza
Contact 1 - Contact Type :	Owner / Operator
Contact 1 - Email :	christopher.barraza@cmc.com
Contact 1 - 24-hour Phone :	352-213-7843
Contact 1 - Work Phone :	352-448-4312
Contact 1 - Additional Phone :	352-213-7843
Contact 2 - Name :	N/R
Contact 2 - Contact Type :	N/R
Contact 2 - Email :	N/R
Contact 2 - 24-hour Phone :	N/R
Contact 2 - Work Phone :	N/R
Contact 2 - Additional Phone :	N/R
Contact 3 - Name :	N/R
Contact 3 - Contact Type :	N/R
Contact 3 - Email :	N/R
Contact 3 - 24-hour Phone :	N/R
Contact 3 - Work Phone :	N/R
Contact 3 - Additional Phone :	N/R
Latitude :	N/R
Longitude :	N/R
Last Date in Agency List :	12/05/2018

## Chemical Information

CAS Number :	N/R
Chemical Name :	Lead acid batteries
Maximum Daily Quantity :	50000
Average Daily Quantity :	25000
EHS :	T
Below Thresholds :	N/R
Trade Secret :	N/R
H :	0
F :	0
R :	0
S :	-
Solid :	T
Liquid :	F

Map Id: G80  
 Direction: ENE  
 Distance: 0.192 mi.  
 Actual: 1014.716 ft.  
 Elevation: 0.034 mi. / 179.823 ft.  
 Relative: Higher

**Site Name :** CMC RECYCLING - GAINESVILLE  
 1508 NW 55TH PLACE  
 GAINESVILLE, FL 32653

**Database(s) :** [T 2 - FL] (**cont.**)

**Envirosite ID:** 314965312  
**EPA ID:** N/R

## T 2 - FL (**cont.**)

Gas :	F
Pure :	F
Mixture :	T
Explosive :	F
Chronic :	N/R
Pressure :	N/R
Reactive :	N/R
Storage :	N/R
Pressure 2 :	N/R
Temperature Types :	N/R
Max Amount :	N/R
Flammable (Gases, Aerosols, Liquids, or Solids):	F
Oxidizer (Liquid, Solid or Gas) :	F
Self-Reactive :	T
Pyrophoric (Liquid or Solid) :	F
Pyrophoric Gas :	F
Self-Heating :	F
Organic Peroxide :	F
Corrosive to Metal :	F
Gas Under Pressure (Compressed Gas) :	F
In Contact with Water Emits Flammable Gas:	F
Combustible Dust :	F
Acute :	F
Skin Corrosion or Irritation :	T
Serious Eye Damage or Eye Irritation:	F
Respiratory or Skin Sensitization :	F
Germ Cell Mutagenicity :	F
Carcinogenicity :	T
Reproductive Toxicity :	F
Specific Target Organ Toxicity (Single or Repeated Exposure):	F
Aspiration Hazard :	F
Simple Asphyxiant :	F
Hazard Not Otherwise Classified :	F

CAS Number :	N/R
Chemical Name :	N/R
Maximum Daily Quantity :	N/R
Average Daily Quantity :	N/R
EHS :	N/R
Below Thresholds :	N/R
Trade Secret :	N/R
H :	N/R
F :	N/R
R :	N/R
S :	N/R
Solid :	N/R
Liquid :	N/R
Gas :	N/R
Pure :	N/R
Mixture :	N/R
Explosive :	N/R
Chronic :	N/R
Pressure :	N/R

Map Id: G80  
 Direction: ENE  
 Distance: 0.192 mi.  
 Actual: 1014.716 ft.  
 Elevation: 0.034 mi. / 179.823 ft.  
 Relative: Higher

**Site Name :** CMC RECYCLING - GAINESVILLE  
 1508 NW 55TH PLACE  
 GAINESVILLE, FL 32653  
**Database(s) :** [T 2 - FL] (**cont.**)

**Envirosite ID:** 314965312  
**EPA ID:** N/R

## T 2 - FL (**cont.**)

Reactive :	N/R
Storage :	N/R
Pressure 2 :	N/R
Temperature Types :	N/R
Max Amount :	N/R
Flammable (Gases, Aerosols, Liquids, or Solids):	N/R
Oxidizer (Liquid, Solid or Gas) :	N/R
Self-Reactive :	N/R
Pyrophoric (Liquid or Solid) :	N/R
Pyrophoric Gas :	N/R
Self-Heating :	N/R
Organic Peroxide :	N/R
Corrosive to Metal :	N/R
Gas Under Pressure (Compressed Gas) :	N/R
In Contact with Water Emits Flammable Gas:	N/R
Combustible Dust :	N/R
Acute :	N/R
Skin Corrosion or Irritation :	N/R
Serious Eye Damage or Eye Irritation:	N/R
Respiratory or Skin Sensitization :	N/R
Germ Cell Mutagenicity :	N/R
Carcinogenicity :	N/R
Reproductive Toxicity :	N/R
Specific Target Organ Toxicity (Single or Repeated Exposure):	N/R
Aspiration Hazard :	N/R
Simple Asphyxiant :	N/R
Hazard Not Otherwise Classified :	N/R

CAS Number :	68334305
Chemical Name :	Diesel Fuel
Maximum Daily Quantity :	10770
Average Daily Quantity :	6462
EHS :	N/R
Below Thresholds :	N/R
Trade Secret :	N/R
H :	0
F :	2
R :	0
S :	-
Solid :	F
Liquid :	T
Gas :	F
Pure :	F
Mixture :	T
Explosive :	T
Chronic :	N/R
Pressure :	N/R
Reactive :	N/R
Storage :	N/R
Pressure 2 :	N/R
Temperature Types :	N/R
Max Amount :	N/R

Map Id: G80  
 Direction: ENE  
 Distance: 0.192 mi.  
 Actual: 1014.716 ft.  
 Elevation: 0.034 mi. / 179.823 ft.  
 Relative: Higher

**Site Name :** CMC RECYCLING - GAINESVILLE  
 1508 NW 55TH PLACE  
 GAINESVILLE, FL 32653  
**Database(s) :** [T 2 - FL] (**cont.**)

**Envirosite ID:** 314965312  
**EPA ID:** N/R

## T 2 - FL (**cont.**)

Flammable (Gases, Aerosols, Liquids, or Solids):	T
Oxidizer (Liquid, Solid or Gas) :	F
Self-Reactive :	F
Pyrophoric (Liquid or Solid) :	F
Pyrophoric Gas :	F
Self-Heating :	F
Organic Peroxide :	F
Corrosive to Metal :	F
Gas Under Pressure (Compressed Gas) :	F
In Contact with Water Emits Flammable Gas:	F
Combustible Dust :	F
Acute :	F
Skin Corrosion or Irritation :	F
Serious Eye Damage or Eye Irritation:	F
Respiratory or Skin Sensitization :	T
Germ Cell Mutagenicity :	F
Carcinogenicity :	T
Reproductive Toxicity :	F
Specific Target Organ Toxicity (Single or Repeated Exposure):	F
Aspiration Hazard :	F
Simple Asphyxiant :	F
Hazard Not Otherwise Classified :	F

Map Id: G81  
 Direction: ENE  
 Distance: 0.192 mi.  
 Actual: 1014.716 ft.  
 Elevation: 0.034 mi. / 179.823 ft.  
 Relative: Higher

**Site Name :** SUNSTATE RECYCLING  
 1508 NW 55TH PL  
 GAINESVILLE, FL 32653  
**Database(s) :** [SQG - FL]

**Envirosite ID:** 358382054  
**EPA ID:** FLD984177196

## SQG - FL

Facility Name :	Sunstate Recycling
Facility Address :	1508 NW 55th Pl, Gainesville, 32653
County :	ALACHUA
Last Inspection Date :	N/R
Date Notified :	08/15/1990
Site ID :	35875
HANDLER ID :	FLD984177196
Office :	Northeast District
Facility Inspection Type :	N/R
Documents Link :	N/R
Last Date in Agency List :	02/10/2016

Map Id: G82  
 Direction: ENE  
 Distance: 0.192 mi.  
 Actual: 1014.716 ft.  
 Elevation: 0.034 mi. / 179.823 ft.  
 Relative: Higher

**Site Name :** CMC RECYCLING  
 1508 NW 55TH PL  
 GAINESVILLE, FL 32653  
**Database(s) :** [ECHO, HIST PCS ENF, ICIS, INACTIVE  
 PCS, PCS FACILITY, RCRA\_VSQG]

**Envirosite ID:** 414243006  
**EPA ID:** FLD984177196

## ECHO

Facility Name :	CMC RECYCLING
Facility Address :	1508 NW 55TH PL, GAINESVILLE, FL 32653
County :	ALACHUA
Last Inspection Date :	03/29/2017
Registry ID :	110005595720
FIPS Code :	12001
EPA Region :	04
Inspection Count :	2
Last Inspection Days :	1047
Informal Count :	0
Last Informal Action Date :	N/R
Formal Action Count :	0
Last Formal Action Date :	N/R
Total Penalties :	0
Penalty Count :	N/R
Last Penalty Date :	N/R
Last Penalty Amount :	N/R
QTRS IN NC :	0
Programs IN SNC :	0
Current Compliance Status :	No Violation Identified
Three-Year Compliance Status :	
Collection Method :	INTERPOLATION-PHOTO
Reference Point :	POINT WHERE SUBSTANCE IS MONITORED
Accuracy Meters :	5
Derived Tribes :	N/R
Derived HUC :	03080102
Derived WBD :	030801021102
Derived STCTY FIPS :	12001
Derived Zip :	32653
Derived CD113 :	03
Derived CB2010 :	120010019082015
MYRTK Universe :	NNN
NPDES IDs :	FLR05B594 FLR05H202
CWA Permit Types :	Minor
CWA Compliance Tracking :	On
CWA NAICS :	423930 423140 - Recyclable Material Merchant Wholesalers. Motor Vehicle Parts (Used) Merchant Wholesalers.
CWA SICS :	5093 5015 - SCRAP AND WASTE MATERIALS. MOTOR VEHICLE PARTS, USED.
CWA Inspection Count :	1
CWA Last Inspection Days :	3574
CWA Informal Count :	N/R
CWA Formal Action Count :	N/R
CWA Last Formal Action Date :	N/R
CWA Penalties :	N/R
CWA Last Penalty Date :	N/R
CWA Last Penalty Amount :	N/R
CWA Quarters IN NC :	0
CWA Current Compliance Status :	No Violation Identified
CWA Current SNC Flag :	N
CWA 13 Quarters Compliance Status :	
CWA 13 Quarters Effluent Exceedances:	N/R

Map Id: G82  
 Direction: ENE  
 Distance: 0.192 mi.  
 Actual: 1014.716 ft.  
 Elevation: 0.034 mi. / 179.823 ft.  
 Relative: Higher

**Site Name :** CMC RECYCLING  
 1508 NW 55TH PL  
 GAINESVILLE, FL 32653  
**Database(s) :** [ECHO, HIST PCS ENF, ICIS, INACTIVE  
 PCS, PCS FACILITY, RCRA\_VSQG] **(cont.)**

**Envirosite ID:** 414243006  
**EPA ID:** FLD984177196

## ECHO (cont.)

CWA Three-Year QNCR Codes :	N/R
DFR URL :	<a href="#">Click here for hyperlink provided by the agency.</a>
Facility SIC :	5093 5015 - SCRAP AND WASTE MATERIALS. MOTOR VEHICLE PARTS, USED.
Facility NAICS :	425120 441310 423930 423140 - Wholesale Trade Agents and Brokers. Automotive Parts and Accessories Stores. Recyclable Material Merchant Wholesalers. Motor Vehicle Parts (Used) Merchant Wholesalers.
Facility Last Inspection EPA Date :	N/R
Facility Last Inspection State Date :	03/29/2017
Facility Last Formal Act EPA Date :	N/R
Facility Last Formal Act State Date :	N/R
Facility Last Informal Act EPA Date :	N/R
Facility Last Informal Act State Date :	N/R
Facility Federal Agency :	N/R
TRI Reporter :	N/R
Facility Imp Water Flag :	N/R
Current SNC Flag :	N
Indian County Flag :	N
Federal Flag :	N/R
US Mexico Border Flag :	N/R
Chesapeake Bay Flag :	N/R
AIR Flag :	N
NPDES Flag :	Y
SDWIS Flag :	N
RCRA Flag :	Y
TRI Flag :	N
GHG Flag :	N
Major Flag :	N/R
Active Flag :	Y
NAA Flag :	N/R
Latitude :	29.706291
Longitude :	-82.342073
Last Date in Agency List :	02/10/2020

## HIST PCS ENF

Facility Name :	CMC RECYCLING
Facility Address :	1508 NW 55TH PL, GAINESVILLE, FL 32653

## Site Details

Effective Date :	09/23/2011
Expiration Date :	09/22/2016
NPDES ID :	FLR05H202
FRS Facility Site ID :	1074905
Primary Facility SIC Code :	N/R
Primary Facility SIC Description :	N/R
Current Major/Minor Status :	Minor
Facility Type Description :	Privately Owned Facility
Facility Non-Government Contact Name:	N/R
Facility Non-Gov Addresses :	6565 North MacArthur Blvd./Suite 800, Irving, TX 75039
Total Actual Average Flow (MGD) :	N/R
Total App. Design Flow (MGD) :	N/R

Map Id: G82  
 Direction: ENE  
 Distance: 0.192 mi.  
 Actual: 1014.716 ft.  
 Elevation: 0.034 mi. / 179.823 ft.  
 Relative: Higher

**Site Name :** CMC RECYCLING  
 1508 NW 55TH PL  
 GAINESVILLE, FL 32653  
**Database(s) :** [ECHO, HIST PCS ENF, ICIS, INACTIVE  
 PCS, PCS FACILITY, RCRA\_VSQG] (**cont.**)

**Envirosite ID:** 414243006  
**EPA ID:** FLD984177196

## HIST PCS ENF (**cont.**)

Pretreat Program Required Indicator :	N/R
State Water Body :	N/R
State Water Body Name :	N/R
Tribal Land Code :	N/R
Tribal Land Name :	N/R
Contact Office Telephone Number :	N/R
Permit Non-Gov Addresses :	6565 North MacAuthur Blvd./Suite 800
Permit Non-Government Contact Name :	N/R
Permit Type Description :	General Permit Covered Facility
Last Date in Agency List :	01/15/2015
Effective Date :	09/23/2011
Expiration Date :	09/22/2016
NPDES ID :	FLR05H202
FRS Facility Site ID :	1074905
Primary Facility SIC Code :	N/R
Primary Facility SIC Description :	N/R
Current Major/Minor Status :	Minor
Facility Type Description :	Privately Owned Facility
Facility Non-Government Contact Name:	N/R
Facility Non-Gov Addresses :	6565 North MacAuthur Blvd./Suite 800, Irving, TX 75039
Total Actual Average Flow (MGD) :	N/R
Total App. Design Flow (MGD) :	N/R
Pretreat Program Required Indicator :	N/R
State Water Body :	N/R
State Water Body Name :	N/R
Tribal Land Code :	N/R
Tribal Land Name :	N/R
Contact Office Telephone Number :	N/R
Permit Non-Gov Addresses :	N/R
Permit Non-Government Contact Name :	N/R
Permit Type Description :	General Permit Covered Facility
Last Date in Agency List :	01/15/2015
Effective Date :	09/23/2011
Expiration Date :	09/22/2016
NPDES ID :	FLR05H202
FRS Facility Site ID :	1074905
Primary Facility SIC Code :	N/R
Primary Facility SIC Description :	N/R
Current Major/Minor Status :	Minor
Facility Type Description :	Privately Owned Facility
Facility Non-Government Contact Name:	N/R
Facility Non-Gov Addresses :	N/R
Total Actual Average Flow (MGD) :	N/R
Total App. Design Flow (MGD) :	N/R
Pretreat Program Required Indicator :	N/R
State Water Body :	N/R
State Water Body Name :	N/R
Tribal Land Code :	N/R
Tribal Land Name :	N/R
Contact Office Telephone Number :	N/R
Permit Non-Gov Addresses :	6565 North MacAuthur Blvd./Suite 800
Permit Non-Government Contact Name :	N/R

Map Id: G82  
 Direction: ENE  
 Distance: 0.192 mi.  
 Actual: 1014.716 ft.  
 Elevation: 0.034 mi. / 179.823 ft.  
 Relative: Higher

**Site Name :** CMC RECYCLING  
 1508 NW 55TH PL  
 GAINESVILLE, FL 32653  
**Database(s) :** [ECHO, HIST PCS ENF, ICIS, INACTIVE  
 PCS, PCS FACILITY, RCRA\_VSQG] (**cont.**)

**Envirosite ID:** 414243006  
**EPA ID:** FLD984177196

#### HIST PCS ENF (**cont.**)

Permit Type Description :	General Permit Covered Facility
Last Date in Agency List :	01/15/2015
Effective Date :	09/23/2011
Expiration Date :	09/22/2016
NPDES ID :	FLR05H202
FRS Facility Site ID :	1074905
Primary Facility SIC Code :	N/R
Primary Facility SIC Description :	N/R
Current Major/Minor Status :	Minor
Facility Type Description :	Privately Owned Facility
Facility Non-Government Contact Name:	N/R
Facility Non-Gov Addresses :	N/R
Total Actual Average Flow (MGD) :	N/R
Total App. Design Flow (MGD) :	N/R
Pretreat Program Required Indicator :	N/R
State Water Body :	N/R
State Water Body Name :	N/R
Tribal Land Code :	N/R
Tribal Land Name :	N/R
Contact Office Telephone Number :	N/R
Permit Non-Gov Addresses :	N/R
Permit Non-Government Contact Name :	N/R
Permit Type Description :	General Permit Covered Facility
Last Date in Agency List :	01/15/2015

#### ICIS

Facility Name :	CMC RECYCLING
Facility Address :	1508 NW 55TH PL, GAINESVILLE, FL 32653-2111

#### Site Details

NPDES ID :	FLR05H202
ICIS Facility Interest ID :	2600029991
Facility UIN :	110005595720
Facility Type Code :	Privately Owned Facility
Impaired Waters :	N/R
Latitude :	29.7060746
Longitude :	-82.3422723
Last Date in Agency List :	04/21/2020

#### Facility NAICS

NAICS Code :	423140
NAICS Description :	Motor Vehicle Parts [Used] Merchant Wholesalers
NAICS Code :	423930
NAICS Description :	Recyclable Material Merchant Wholesalers

Map Id: G82  
 Direction: ENE  
 Distance: 0.192 mi.  
 Actual: 1014.716 ft.  
 Elevation: 0.034 mi. / 179.823 ft.  
 Relative: Higher

**Site Name :** CMC RECYCLING  
 1508 NW 55TH PL  
 GAINESVILLE, FL 32653  
**Database(s) :** [ECHO, HIST PCS ENF, ICIS, INACTIVE  
 PCS, PCS FACILITY, RCRA\_VSQG] (**cont.**)

**Envirosite ID:** 414243006  
**EPA ID:** FLD984177196

## ICIS (**cont.**)

Facility SIC  
 SIC Code : 5015  
 SIC Description : Motor Vehicle Parts, Used  
  
 SIC Code : 5093  
 SIC Description : Scrap And Waste Materials  
  
 Facility Name : CMC RECYCLING  
 Facility Address : 1508 NW 55TH PL, GAINESVILLE, FL 32653

Site Details  
 NPDES ID : FLR05B594  
 ICIS Facility Interest ID : 2400039191  
 Facility UIN : 110005595720  
 Facility Type Code : Privately Owned Facility  
 Impaired Waters : N/R  
 Latitude : 29.706944  
 Longitude : -82.341389  
 Last Date in Agency List : 04/21/2020

Facility NAICS  
 NAICS Code : N/R  
 NAICS Description : N/R

Facility SIC  
 SIC Code : 5093  
 SIC Description : Scrap And Waste Materials

## INACTIVE PCS

Issue Date : 09/28/2006  
 Original Issue Date : 09/28/2006  
 Effective Date : 09/28/2006  
 Expiration Date : 09/27/2011  
 Retirement Date : N/R  
 Termination Date : 11/01/2011  
 Issuing Agency : N/R  
 Agency Type : State  
 Activity ID : 2400075922  
 External Permit Number : FLR05B594  
 Facility Type Indicator : NON-POTW  
 Permit Type : General Permit Covered Facility-NPDES)  
 Major Minor Status : N  
 Permit Status : Terminated  
 Total Design Flow Number : N/R  
 Actual Average Flow Number : N/R  
 State Water Body : N/R  
 State Water Body Name : POTATO PATCH BAY BUCKBAY

Map Id: G82  
 Direction: ENE  
 Distance: 0.192 mi.  
 Actual: 1014.716 ft.  
 Elevation: 0.034 mi. / 179.823 ft.  
 Relative: Higher

**Site Name :** CMC RECYCLING  
 1508 NW 55TH PL  
 GAINESVILLE, FL 32653  
**Database(s) :** [ECHO, HIST PCS ENF, ICIS, INACTIVE  
 PCS, PCS FACILITY, RCRA\_VSQG] **(cont.)**

**Envirosite ID:** 414243006  
**EPA ID:** FLD984177196

## INACTIVE PCS (cont.)

Permit Name : CMC RECYCLING  
 Permit Comp Status : Y  
 RNC Tracking : Y  
 Master External Permit Number : FLR050000  
 TMDL Interface : N/R  
 EDMR Authorization : N  
 Pretreatment Indicator : N/R  
 Last Date in Agency List : 02/11/2020

## PCS FACILITY

Issue Date : 09/22/2016  
 Original Issue Date : 09/23/2011  
 Effective Date : 09/22/2016  
 Expiration Date : 09/21/2021  
 Retirement Date : N/R  
 Termination Date : N/R  
 Issuing Agency : Florida Department of Environmental Protection  
 Agency Type : State  
 Activity ID : 3600834315  
 External Permit Number : FLR05H202  
 Facility Type Indicator : NON-POTW  
 Permit Type : General Permit Covered Facility-NPDES)  
 Major Minor Status : N  
 Permit Status : Effective  
 Total Design Flow Number : N/R  
 Actual Average Flow Number : N/R  
 State Water Body : N/R  
 State Water Body Name : N/R  
 Permit Name : Commercial Metals Company  
 Permit Comp Status : N/R  
 RNC Tracking : Y  
 Master External Permit Number : FLR050000  
 TMDL Interface : N/R  
 EDMR Authorization : N  
 Pretreatment Indicator : N/R  
 Last Date in Agency List : 02/11/2020

Issue Date : 09/23/2011  
 Original Issue Date : 09/23/2011  
 Effective Date : 09/23/2011  
 Expiration Date : 09/22/2016  
 Retirement Date : 09/21/2016  
 Termination Date : N/R  
 Issuing Agency : Florida Department of Environmental Protection  
 Agency Type : State  
 Activity ID : 2600065087  
 External Permit Number : FLR05H202  
 Facility Type Indicator : NON-POTW  
 Permit Type : General Permit Covered Facility-NPDES)  
 Major Minor Status : N  
 Permit Status : Administratively Continued  
 Total Design Flow Number : N/R  
 Actual Average Flow Number : N/R  
 State Water Body : N/R

Map Id: G82  
 Direction: ENE  
 Distance: 0.192 mi.  
 Actual: 1014.716 ft.  
 Elevation: 0.034 mi. / 179.823 ft.  
 Relative: Higher

**Site Name :** CMC RECYCLING  
 1508 NW 55TH PL  
 GAINESVILLE, FL 32653  
**Database(s) :** [ECHO, HIST PCS ENF, ICIS, INACTIVE  
 PCS, PCS FACILITY, RCRA\_VSQG] (**cont.**)

**Envirosite ID:** 414243006  
**EPA ID:** FLD984177196

## PCS FACILITY (**cont.**)

State Water Body Name : N/R  
 Permit Name : Commercial Metals Company  
 Permit Comp Status : Y  
 RNC Tracking : Y  
 Master External Permit Number : FLR050000  
 TMDL Interface : N/R  
 EDMR Authorization : N  
 Pretreatment Indicator : N/R  
 Last Date in Agency List : 02/11/2020

## RCRA\_VSQG

Facility Name : CMC RECYCLING  
 Facility Address : 1508 NW 55TH PL, GAINESVILLE, FL 32653  
 County : ALACHUA

Date Form Received by Agency : 03/04/2016  
 EPA ID : FLD984177196  
 Mailing Address : 1508 NW 55TH PL, GAINESVILLE, FL 32653-2111  
 Contact : DANIEL EILAND  
 Contact Address : 1508 NW 55TH PL, GAINESVILLE, FL 32653-2111  
 Contact Country : US  
 Contact Telephone : 904-338-1800  
 Contact Email : N/R  
 EPA Region : 04  
 Land Type : Private  
 Source Type : Implementer  
 Classification : Very Small Quantity Generator

## Description :

Handlers that generate 100 kilograms or less of hazardous waste per calendar month, and accumulate 1000 kg or less of hazardous waste at any time; or generate one kilogram or less of acutely hazardous waste per calendar month, and accumulate at any time: 1 kg or less of acutely hazardous waste; or 100 kg or less of any residue or contaminated soil, waste or other debris resulting from the cleanup of a spill, into or on any land or water, of acutely hazardous waste; or generate 100 kg or less of any residue or contaminated soil, waste or other debris resulting from the cleanup of a spill, into or on any land or water, of acutely hazardous waste during any calendar month, and accumulate at any time: 1 kg or less of acutely hazardous waste; or 100 kg or less of any residue or contaminated soil, waste or other debris resulting from the cleanup of a spill, into or on any land or water, of acutely hazardous waste.

Last Date in Agency List : 04/24/2020

## Owner/Operator Summary

Owner/Operator Name : BARBARA HARMS  
 Owner/Operator Address : 1508 NW 55TH PL, GAINESVILLE, FL 32653-2111  
 Owner/Operator Country : US  
 Owner/Operator Telephone : N/R  
 Owner/Operator Email : N/R  
 Owner/Operator Fax : N/R  
 Legal Status : Private  
 Owner/Operator Type : Owner  
 Owner/Operator Start Date : 10/18/1996

Map Id: G82  
 Direction: ENE  
 Distance: 0.192 mi.  
 Actual: 1014.716 ft.  
 Elevation: 0.034 mi. / 179.823 ft.  
 Relative: Higher

**Site Name :** CMC RECYCLING  
 1508 NW 55TH PL  
 GAINESVILLE, FL 32653  
**Database(s) :** [ECHO, HIST PCS ENF, ICIS, INACTIVE  
 PCS, PCS FACILITY, RCRA\_VSQG] (**cont.**)

**Envirosite ID:** 414243006  
**EPA ID:** FLD984177196

## RCRA\_VSQG (**cont.**)

Owner/Operator End Date : N/R

### Handler Activities Summary

U.S. Importer of Hazardous Waste :	N
Mixed Waste (Haz. and Radioactive) :	N
Recycler of Hazardous Waste :	N
Transporter of Hazardous Waste :	N
Treater, Storer or Disposer of HW :	N
Underground Injection Activity :	N
On-site Burner Exemption :	N
Furnace Exemption :	N
Used Oil Fuel Burner :	N
Used Oil Processor :	N
Used Oil Refiner :	N
Used Oil Fuel Marketer to Burner :	N
Used Oil Specification Marketer :	N
Used Oil Transfer Facility :	N
Used Oil Transporter :	N

### Historical Generators

Date Form Received by Agency :	02/03/1995
Facility Name :	CMC RECYCLING
Classification :	Small Quantity Generator

### Hazardous Waste Summary

Waste Code / Name :	D001 - IGNITABLE WASTE
Waste Code / Name :	F003 - THE FOLLOWING SPENT NONHALOGENATED SOLVENTS: XYLENE, ACETONE, ETHYL ACETATE, ETHYL BENZENE, ETHYL ETHER, METHYL ISOBUTYL KETONE, N-BUTYL ALCOHOL, CYCLOHEXANONE, AND METHANOL; ALL SPENT SOLVENT MIXTURES/BLENDS CONTAINING, BEFORE USE, ONLY THE ABOVE SPENT NONHALOGENATED SOLVENTS; AND ALL SPENT SOLVENT MIXTURES/BLENDS CONTAINING, BEFORE USE, ONE OR MORE OF THE ABOVE NONHALOGENATED SOLVENTS, AND A TOTAL OF TEN PERCENT OR MORE (BY VOLUME) OF ONE OR MORE OF THOSE SOLVENTS LISTED IN F001, F002, F004, AND F005; AND STILL BOTTOMS FROM THE RECOVERY OF THESE SPENT SOLVENTS AND SPENT SOLVENT MIXTURES.
Waste Code / Name :	F005 - THE FOLLOWING SPENT NONHALOGENATED SOLVENTS: TOLUENE, METHYL ETHYL KETONE, CARBON DISULFIDE, ISOBUTANOL, PYRIDINE, BENZENE, 2-ETHOXYETHANOL, AND 2-NITROPROPANE; ALL SPENT SOLVENT MIXTURES/BLENDS CONTAINING, BEFORE USE, A TOTAL OF TEN PERCENT OR MORE (BY VOLUME) OF ONE OR MORE OF THE ABOVE NONHALOGENATED SOLVENTS OR THOSE SOLVENTS LISTED IN F001, F002, OR F004; AND STILL BOTTOMS FROM THE RECOVERY OF THESE SPENT SOLVENTS AND SPENT SOLVENT MIXTURES.

Map Id: G82  
 Direction: ENE  
 Distance: 0.192 mi.  
 Actual: 1014.716 ft.  
 Elevation: 0.034 mi. / 179.823 ft.  
 Relative: Higher

**Site Name :** CMC RECYCLING  
 1508 NW 55TH PL  
 GAINESVILLE, FL 32653  
**Database(s) :** [ECHO, HIST PCS ENF, ICIS, INACTIVE  
 PCS, PCS FACILITY, RCRA\_VSQG] (**cont.**)

**EnviroSite ID:** 414243006  
**EPA ID:** FLD984177196

## RCRA\_VSQG (**cont.**)

Waste Code / Name :

F002 - THE FOLLOWING SPENT HALOGENATED SOLVENTS: TETRACHLOROETHYLENE, METHYLENE CHLORIDE, TRICHLOROETHYLENE, 1,1,1-TRICHLOROETHANE, CHLOROBENZENE, 1,1,2-TRICHLORO-1,2,2-TRIFLUOROETHANE, ORTHO-DICHLOROBENZENE, TRICHLOROFLUOROMETHANE, AND 1,1,2, TRICHLOROETHANE; ALL SPENT SOLVENT MIXTURES/BLENDS CONTAINING, BEFORE USE, A TOTAL OF TEN PERCENT OR MORE (BY VOLUME) OF ONE OR MORE OF THE ABOVE HALOGENATED SOLVENTS OR THOSE SOLVENTS LISTED IN F001, F004, AND F005; AND STILL BOTTOMS FROM THE RECOVERY OF THESE SPENT SOLVENTS AND SPENT SOLVENT MIXTURES.

Notices of Violations Summary  
 Regulation Violated :

N

Evaluation Action Summary

Evaluation Date : 03/03/2016  
 Evaluation : COMPLIANCE EVALUATION INSPECTION ON-SITE  
 Area of Violation : N/R  
 Date Achieved Compliance : N/R  
 Evaluation Lead Agency : State

Map Id: G83  
 Direction: ENE  
 Distance: 0.192 mi.  
 Actual: 1014.716 ft.  
 Elevation: 0.034 mi. / 179.823 ft.  
 Relative: Higher

**Site Name :** CMC RECYCLING - GAINESVILLE  
 1508 NORTHWEST 55TH PLACE  
 GAINESVILLE, FL 32653  
**Database(s) :** [SWRCY - FL]

**EnviroSite ID:** 415051796  
**EPA ID:** N/R

## SWRCY - FL

Facility Name : CMC RECYCLING - GAINESVILLE  
 Facility Address : 1508 NORTHWEST 55TH PLACE, GAINESVILLE, FL 32653  
 County : ALACHUA

Site Details

Facility ID : 105604  
 Class : RECOVERED MATERIALS PROCESSING FACILITY (RMPF)  
 Class Type : 900  
 Class Status : ACTIVE (A)  
 Test Site Data : TestSite Inventory Report, TestSite Result Report  
 Detail : Facility Activities, Documents in OCULUS  
 District : NED  
 Section/Township/Range : SEC N/R, TWP N/R, RNG N/R  
 Responsible Authority Name : N/R  
 Responsible Authority Address : N/R  
 Responsible Authority Phone Number : N/R  
 Responsible Authority Email Address : N/R

Map Id: G83  
 Direction: ENE  
 Distance: 0.192 mi.  
 Actual: 1014.716 ft.  
 Elevation: 0.034 mi. / 179.823 ft.  
 Relative: Higher

**Site Name :** CMC RECYCLING - GAINESVILLE  
 1508 NORTHWEST 55TH PLACE  
 GAINESVILLE, FL 32653

**Database(s) :** [SWRCY - FL] (**cont.**)

**EnviroSite ID:** 415051796  
**EPA ID:** N/R

## SWRCY - FL (**cont.**)

Land Owner Name : N/R  
 Land Owner Address : N/R  
 Land Owner Phone Number : N/R  
 Site Supervisor Name : N/R  
 Site Supervisor Address : N/R  
 Site Supervisor Phone Number : N/R  
 Site Supervisor Email Address : N/R  
 Latitude : 29:42:21.26  
 Longitude : 82:20:31.93  
 Last Date in Agency List : 04/03/2020

Map Id: K84  
 Direction: E  
 Distance: 0.221 mi.  
 Actual: 1164.699 ft.  
 Elevation: 0.034 mi. / 178.241 ft.  
 Relative: Lower

**Site Name :** J.L.'S AUTOMOTIVE REPAIR  
 1540 NW 53RD AVE  
 GAINESVILLE, FL 32653

**Database(s) :** [FACILITY LIST\_ALACHUA COUNTY - FL]

**EnviroSite ID:** 22595800  
**EPA ID:** N/R

## FACILITY LIST\_ALACHUA COUNTY - FL

Facility Name : J.L.'S AUTOMOTIVE REPAIR  
 Facility Address : 1540 NW 53RD AVE, GAINESVILLE, FL 32653-2201

### Site Details

Last Inspection : 10/19/2016  
 Closed Date : 10/19/2016  
 Open Date : 07/01/1996  
 ACEPD : 1617-20

### Class :

Analytical laboratories, one or two employees, Chemical storage and distribution, prepackaged and drummed chemicals with no mixing or repackaging, Animal clinics, animal hospitals, and grooming businesses with pesticide dipping, Funeral homes, Furniture refinishers, Machine shops, one or two employees, Mechanical repair, restricted to minor repairs, Medical laboratories, One-hour photo labs or small tray developing facilities, Pest control, one vehicle, Printers, one or two employees; no more than two presses; no camera work, Veterinarian offices or grooming business, no pesticide dipping, Facilities storing or using hazardous materials and utilizing septic tanks for domestic waste disposal and generating less than 55 gallons of hazardous waste per year.

Generator Status : Non Generator  
 Number of Tanks : N/R  
 Parcel Address : 07882-003-002  
 GPS Date : 03/05/2008  
 Latitude : 29.70379  
 Longitude : -82.34259  
 Last Date in Agency List : 02/20/2020

Map Id: K85  
Direction: E  
Distance: 0.221 mi.  
Actual: 1164.699 ft.  
Elevation: 0.034 mi. / 178.241 ft.  
Relative: Lower

**Site Name :** NORTHWOOD TOWING & REPAIR  
1540 NW 53RD AVE  
GAINESVILLE, FL 32653  
**Database(s) :** [FACILITY LIST\_ALACHUA COUNTY - FL]

**Envirosite ID:** 22595801  
**EPA ID:** N/R

## FACILITY LIST\_ALACHUA COUNTY - FL

Facility Name : NORTHWOOD TOWING & REPAIR  
Facility Address : 1540 NW 53RD AVE, GAINESVILLE, FL 32653-2201

## Site Details

Last Inspection : 03/07/2017  
Closed Date : 03/07/2017  
Open Date : 01/22/2007  
ACEPD : 3945

## Class :

Analytical laboratories, one or two employees, Chemical storage and distribution, prepackaged and drummed chemicals with no mixing or repackaging, Animal clinics, animal hospitals, and grooming businesses with pesticide dipping, Funeral homes, Furniture refinishers, Machine shops, one or two employees, Mechanical repair, restricted to minor repairs, Medical laboratories, One-hour photo labs or small tray developing facilities, Pest control, one vehicle, Printers, one or two employees; no more than two presses; no camera work, Veterinarian offices or grooming business, no pesticide dipping, Facilities storing or using hazardous materials and utilizing septic tanks for domestic waste disposal and generating less than 55 gallons of hazardous waste per year.

Generator Status : Very Small Quantity Generator  
Number of Tanks : N/R  
Parcel Address : 07882-003-002  
GPS Date : 03/05/2008  
Latitude : 29.70379  
Longitude : -82.34259  
Last Date in Agency List : 02/20/2020

Map Id: K86  
Direction: E  
Distance: 0.221 mi.  
Actual: 1164.699 ft.  
Elevation: 0.034 mi. / 178.241 ft.  
Relative: Lower

**Site Name :** DON'S AUTOMOTIVE  
1540 NW 53RD AVE  
GAINESVILLE, FL 32653  
**Database(s) :** [FACILITY LIST\_ALACHUA COUNTY - FL]

**Envirosite ID:** 408266368  
**EPA ID:** N/R

## FACILITY LIST\_ALACHUA COUNTY - FL

Facility Name : DON'S AUTOMOTIVE  
Facility Address : 1540 NW 53RD AVE, GAINESVILLE, FL 32653-2201

## Site Details

Last Inspection : 07/10/1996  
Closed Date : 07/01/1996  
Open Date : 07/01/1995  
ACEPD : 1617-10

Map Id: K86  
 Direction: E  
 Distance: 0.221 mi.  
 Actual: 1164.699 ft.  
 Elevation: 0.034 mi. / 178.241 ft.  
 Relative: Lower

**Site Name :** DON'S AUTOMOTIVE  
 1540 NW 53RD AVE  
 GAINESVILLE, FL 32653  
**Database(s) :** [FACILITY LIST\_ALACHUA COUNTY - FL]  
**(cont.)**

**Envirosite ID:** 408266368  
**EPA ID:** N/R

## FACILITY LIST\_ALACHUA COUNTY - FL (cont.)

Class :

Aircraft maintenance and repairs without plating facilities, Analytical laboratories, three to ten employees, Dry cleaners, with dry cleaning plants on premises, Automobile and truck repairs, no fleet operations, Boat maintenance and repairs, no manufacturing, Cement batch plants, Construction industries, road construction and paving, Electric motor repairs, Engine repairs, Golf courses, Jewelry manufacturing, Machine shops, Paint distributors and product testing research laboratories, Paint and body shops, Pest control, two to nine vehicles, Photo processing laboratories, Plastic manufacturing, Printers, three or more presses and/or camera work, Radiator repairs, Silk screening and screen painting, Miscellaneous facilities storing or using hazardous materials and generating more than 55 gallons per year of hazardous wastes and not otherwise included in a specific class.

Generator Status : Non Generator  
 Number of Tanks : N/R  
 Parcel Address : 07882-008-003  
 GPS Date : N/R  
 Latitude : 29.7032465232  
 Longitude : -82.3398831307  
 Last Date in Agency List : 02/20/2020

Map Id: K87  
 Direction: E  
 Distance: 0.221 mi.  
 Actual: 1164.699 ft.  
 Elevation: 0.034 mi. / 178.241 ft.  
 Relative: Lower

**Site Name :** GAINESVILLE AUTOMOTIVE AND  
 PERFORMANCE  
 1540 NW 53RD AVE  
 GAINESVILLE, FL 32653  
**Database(s) :** [FACILITY LIST\_ALACHUA COUNTY - FL]

**Envirosite ID:** 408266769  
**EPA ID:** N/R

## FACILITY LIST\_ALACHUA COUNTY - FL

Facility Name : GAINESVILLE AUTOMOTIVE AND PERFORMANCE  
 Facility Address : 1540 NW 53RD AVE, GAINESVILLE, FL 32653-2201

### Site Details

Last Inspection : 09/13/1995  
 Closed Date : 09/30/1991  
 Open Date : N/R  
 ACEPD : 1617-00

Class :

Aircraft maintenance and repairs without plating facilities, Analytical laboratories, three to ten employees, Dry cleaners, with dry cleaning plants on premises, Automobile and truck repairs, no fleet operations, Boat maintenance and repairs, no manufacturing, Cement batch plants, Construction industries, road construction and paving, Electric motor repairs, Engine repairs, Golf courses, Jewelry manufacturing, Machine shops, Paint distributors and product testing research laboratories, Paint and body shops, Pest control, two to nine vehicles, Photo processing laboratories, Plastic manufacturing, Printers, three or more presses and/or camera work, Radiator repairs, Silk screening and screen painting, Miscellaneous facilities storing or using hazardous materials and generating more than 55 gallons per year of hazardous wastes and not otherwise included in a specific class.

Map Id: K87  
 Direction: E  
 Distance: 0.221 mi.  
 Actual: 1164.699 ft.  
 Elevation: 0.034 mi. / 178.241 ft.  
 Relative: Lower

**Site Name :** GAINESVILLE AUTOMOTIVE AND  
 PERFORMANCE  
 1540 NW 53RD AVE  
 GAINESVILLE, FL 32653  
**Database(s) :** [FACILITY LIST\_ALACHUA COUNTY - FL]  
**(cont.)**

**Envirosite ID:** 408266769  
**EPA ID:** N/R

## FACILITY LIST\_ALACHUA COUNTY - FL (cont.)

Generator Status :	Non Generator
Number of Tanks :	N/R
Parcel Address :	07882-008-003
GPS Date :	N/R
Latitude :	29.7032465232
Longitude :	-82.3398831307
Last Date in Agency List :	02/20/2020

Map Id: K88  
 Direction: E  
 Distance: 0.221 mi.  
 Actual: 1164.699 ft.  
 Elevation: 0.034 mi. / 178.241 ft.  
 Relative: Lower

**Site Name :** HERTZ RENTAL TRUCK  
 1540 NW 53RD AVE  
 GAINESVILLE, FL 32653  
**Database(s) :** [FACILITY LIST\_ALACHUA COUNTY - FL]

**Envirosite ID:** 408267231  
**EPA ID:** N/R

## FACILITY LIST\_ALACHUA COUNTY - FL

Facility Name :	HERTZ RENTAL TRUCK
Facility Address :	1540 NW 53RD AVE, GAINESVILLE, FL 32653-2201

### Site Details

Last Inspection :	N/R
Closed Date :	11/21/2006
Open Date :	N/R
ACEPD :	1617-01
Class :	Exempt (Not Regulated)
Generator Status :	Non Generator
Number of Tanks :	N/R
Parcel Address :	N/R
GPS Date :	N/R
Latitude :	29.7032465232
Longitude :	-82.3398831307
Last Date in Agency List :	02/20/2020

Map Id: K89  
 Direction: E  
 Distance: 0.223 mi.  
 Actual: 1179.243 ft.  
 Elevation: 0.034 mi. / 178.241 ft.  
 Relative: Lower

**Site Name :** DANKA BUSINESS SYSTEMS  
 1534 NW 53RD AVE  
 GAINESVILLE, FL 32606  
**Database(s) :** [FACILITY LIST\_ALACHUA COUNTY - FL]

**Envirosite ID:** 22595798  
**EPA ID:** N/R

## FACILITY LIST\_ALACHUA COUNTY - FL

Facility Name : DANKA BUSINESS SYSTEMS  
 Facility Address : 1534 NW 53RD AVE, GAINESVILLE, FL 32606-2299

### Site Details

Last Inspection : 08/18/1993  
 Closed Date : N/R  
 Open Date : 08/01/1987  
 ACEPD : 1615  
 Class : Exempt (Not Regulated)  
 Generator Status : Non Generator  
 Number of Tanks : N/R  
 Parcel Address : 07882-008-003  
 GPS Date : N/R  
 Latitude : 29.7032465016  
 Longitude : -82.3398831767  
 Last Date in Agency List : 02/20/2020

Map Id: L90  
 Direction: NW  
 Distance: 0.225 mi.  
 Actual: 1186.754 ft.  
 Elevation: 0.035 mi. / 182.972 ft.  
 Relative: Higher

**Site Name :** GOLDKIST  
 5719 NW 13TH ST  
 GAINESVILLE, FL 32606  
**Database(s) :** [FACILITY LIST\_ALACHUA COUNTY - FL]

**Envirosite ID:** 15927080  
**EPA ID:** N/R

## FACILITY LIST\_ALACHUA COUNTY - FL

Facility Name : GOLDKIST  
 Facility Address : 5719 NW 13TH ST, GAINESVILLE, FL 32606

### Site Details

Last Inspection : 11/21/1996  
 Closed Date : 09/30/1996  
 Open Date : 03/06/1987  
 ACEPD : 0589

Class :

Analytical laboratories, one or two employees, Chemical storage and distribution, prepackaged and drummed chemicals with no mixing or repackaging, Animal clinics, animal hospitals, and grooming businesses with pesticide dipping, Funeral homes, Furniture refinishers, Machine shops, one or two employees, Mechanical repair, restricted to minor repairs, Medical laboratories, One-hour photo labs or small tray developing facilities, Pest control, one vehicle, Printers, one or two employees; no more than two presses; no camera work, Veterinarian offices or grooming business, no pesticide dipping, Facilities storing or using hazardous materials and utilizing septic tanks for domestic waste disposal and generating less than 55 gallons of hazardous waste per year.

Generator Status : Non Generator

Map Id: L90  
 Direction: NW  
 Distance: 0.225 mi.  
 Actual: 1186.754 ft.  
 Elevation: 0.035 mi. / 182.972 ft.  
 Relative: Higher

**Site Name :** GOLDKIST  
 5719 NW 13TH ST  
 GAINESVILLE, FL 32606  
**Database(s) :** [FACILITY LIST\_ALACHUA COUNTY - FL]  
**(cont.)**

**Envirosite ID:** 15927080  
**EPA ID:** N/R

## FACILITY LIST\_ALACHUA COUNTY - FL (cont.)

Number of Tanks : N/R  
 Parcel Address : 07879-007-000  
 GPS Date : N/R  
 Latitude : 29.7067160278  
 Longitude : -82.3475250368  
 Last Date in Agency List : 02/20/2020

Map Id: L91  
 Direction: NW  
 Distance: 0.227 mi.  
 Actual: 1201.194 ft.  
 Elevation: 0.035 mi. / 183.589 ft.  
 Relative: Higher

**Site Name :** L & S AUTO TRIM  
 5721 NW 13TH ST  
 GAINESVILLE, FL 32606  
**Database(s) :** [FACILITY LIST\_ALACHUA COUNTY - FL]

**Envirosite ID:** 408267659  
**EPA ID:** N/R

## FACILITY LIST\_ALACHUA COUNTY - FL

Facility Name : L & S AUTO TRIM  
 Facility Address : 5721 NW 13TH ST, GAINESVILLE, FL 32606-2130

### Site Details

Last Inspection : N/R  
 Closed Date : N/R  
 Open Date : N/R  
 ACEPD : 7478  
 Class : Exempt (Not Regulated)  
 Generator Status : Non Generator  
 Number of Tanks : N/R  
 Parcel Address : 07879-007-001  
 GPS Date : N/R  
 Latitude : 29.7063280506  
 Longitude : -82.347072054  
 Last Date in Agency List : 02/20/2020

Map Id: 92  
 Direction: W  
 Distance: 0.235 mi.  
 Actual: 1238.348 ft.  
 Elevation: 0.034 mi. / 177.119 ft.  
 Relative: Lower

**Site Name :** WHITE'S AUTO DETAILING  
 5306 NW 20TH CT  
 GAINESVILLE, FL 32606  
**Database(s) :** [FACILITY LIST\_ALACHUA COUNTY - FL]

**Envirosite ID:** 15927555  
**EPA ID:** N/R

## FACILITY LIST\_ALACHUA COUNTY - FL

Facility Name : WHITE'S AUTO DETAILING

Map Id: 92  
 Direction: W  
 Distance: 0.235 mi.  
 Actual: 1238.348 ft.  
 Elevation: 0.034 mi. / 177.119 ft.  
 Relative: Lower

**Site Name :** WHITE'S AUTO DETAILING  
 5306 NW 20TH CT  
 GAINESVILLE, FL 32606  
**Database(s) :** [FACILITY LIST\_ALACHUA COUNTY - FL]  
**(cont.)**

**EnviroSite ID:** 15927555  
**EPA ID:** N/R

## FACILITY LIST\_ALACHUA COUNTY - FL (cont.)

Facility Address : 5306 NW 20TH CT, GAINESVILLE, FL 32606

### Site Details

Last Inspection : 09/10/2002  
 Closed Date : N/R  
 Open Date : 11/01/1995  
 ACEPD : 0996  
 Class : Exempt (Not Regulated)  
 Generator Status : Non Generator  
 Number of Tanks : N/R  
 Parcel Address : 07881-010-012  
 GPS Date : N/R  
 Latitude : 29.7038847538  
 Longitude : -82.3490655087  
 Last Date in Agency List : 02/20/2020

Map Id: G93  
 Direction: ENE  
 Distance: 0.237 mi.  
 Actual: 1253.240 ft.  
 Elevation: 0.034 mi. / 178.406 ft.  
 Relative: Lower

**Site Name :** U-PULL 'N SAVE  
 1508 NW 55TH PL  
 GAINESVILLE, FL 32606  
**Database(s) :** [FACILITY LIST\_ALACHUA COUNTY - FL]

**EnviroSite ID:** 408269471  
**EPA ID:** N/R

## FACILITY LIST\_ALACHUA COUNTY - FL

Facility Name : U-PULL 'N SAVE  
 Facility Address : 1508 NW 55TH PL, GAINESVILLE, FL 32606

### Site Details

Last Inspection : N/R  
 Closed Date : N/R  
 Open Date : N/R  
 ACEPD : 1799-10  
 Class : Exempt (Not Regulated)  
 Generator Status : Non Generator  
 Number of Tanks : N/R  
 Parcel Address : 07882-005-000  
 GPS Date : N/R  
 Latitude : 29.7054933484  
 Longitude : -82.3420959405  
 Last Date in Agency List : 02/20/2020

Map Id: G94  
 Direction: ENE  
 Distance: 0.237 mi.  
 Actual: 1253.240 ft.  
 Elevation: 0.034 mi. / 178.406 ft.  
 Relative: Lower

**Site Name :** USA TOWING & RECOVERY  
 1508 NW 55TH PL  
 GAINESVILLE, FL 32606  
**Database(s) :** [FACILITY LIST\_ALACHUA COUNTY - FL]

**Envirosite ID:** 408269475  
**EPA ID:** N/R

## FACILITY LIST\_ALACHUA COUNTY - FL

Facility Name : USA TOWING & RECOVERY  
 Facility Address : 1508 NW 55TH PL, GAINESVILLE, FL 32606

### Site Details

Last Inspection : N/R  
 Closed Date : 09/30/1994  
 Open Date : 11/01/1993  
 ACEPD : 1799-00

### Class :

Analytical laboratories, one or two employees, Chemical storage and distribution, prepackaged and drummed chemicals with no mixing or repackaging, Animal clinics, animal hospitals, and grooming businesses with pesticide dipping, Funeral homes, Furniture refinishers, Machine shops, one or two employees, Mechanical repair, restricted to minor repairs, Medical laboratories, One-hour photo labs or small tray developing facilities, Pest control, one vehicle, Printers, one or two employees; no more than two presses; no camera work, Veterinarian offices or grooming business, no pesticide dipping, Facilities storing or using hazardous materials and utilizing septic tanks for domestic waste disposal and generating less than 55 gallons of hazardous waste per year.

Generator Status : Non Generator  
 Number of Tanks : N/R  
 Parcel Address : 07882-005-000  
 GPS Date : N/R  
 Latitude : 29.7054933484  
 Longitude : -82.3420959405  
 Last Date in Agency List : 02/20/2020

Map Id: K95  
 Direction: E  
 Distance: 0.239 mi.  
 Actual: 1261.127 ft.  
 Elevation: 0.034 mi. / 177.497 ft.  
 Relative: Lower

**Site Name :** N & J PAINT & BODY SHOP  
 1500 NW 53RD AVE  
 GAINESVILLE, FL 32653  
**Database(s) :** [FACILITY LIST\_ALACHUA COUNTY - FL]

**Envirosite ID:** 15927934  
**EPA ID:** N/R

## FACILITY LIST\_ALACHUA COUNTY - FL

Facility Name : N & J PAINT & BODY SHOP  
 Facility Address : 1500 NW 53RD AVE, GAINESVILLE, FL 32653

### Site Details

Last Inspection : 01/03/2006  
 Closed Date : 01/03/2006  
 Open Date : 11/16/1980  
 ACEPD : 1242

Map Id: K95  
 Direction: E  
 Distance: 0.239 mi.  
 Actual: 1261.127 ft.  
 Elevation: 0.034 mi. / 177.497 ft.  
 Relative: Lower

**Site Name :** N & J PAINT & BODY SHOP  
 1500 NW 53RD AVE  
 GAINESVILLE, FL 32653  
**Database(s) :** [FACILITY LIST\_ALACHUA COUNTY - FL]  
**(cont.)**

**Envirosite ID:** 15927934  
**EPA ID:** N/R

## FACILITY LIST\_ALACHUA COUNTY - FL (cont.)

Class :

Aircraft maintenance and repairs without plating facilities, Analytical laboratories, three to ten employees, Dry cleaners, with dry cleaning plants on premises, Automobile and truck repairs, no fleet operations, Boat maintenance and repairs, no manufacturing, Cement batch plants, Construction industries, road construction and paving, Electric motor repairs, Engine repairs, Golf courses, Jewelry manufacturing, Machine shops, Paint distributors and product testing research laboratories, Paint and body shops, Pest control, two to nine vehicles, Photo processing laboratories, Plastic manufacturing, Printers, three or more presses and/or camera work, Radiator repairs, Silk screening and screen painting, Miscellaneous facilities storing or using hazardous materials and generating more than 55 gallons per year of hazardous wastes and not otherwise included in a specific class.

Generator Status : Non Generator  
 Number of Tanks : N/R  
 Parcel Address : 07882-008-001  
 GPS Date : N/R  
 Latitude : 29.7032355094  
 Longitude : -82.3412205838  
 Last Date in Agency List : 02/20/2020

Map Id: K96  
 Direction: E  
 Distance: 0.239 mi.  
 Actual: 1261.127 ft.  
 Elevation: 0.034 mi. / 177.497 ft.  
 Relative: Lower

**Site Name :** GIVENS AUTO BODY  
 1500 NW 53RD AVE  
 GAINESVILLE, FL 32653  
**Database(s) :** [FACILITY LIST\_ALACHUA COUNTY - FL]

**Envirosite ID:** 15927936  
**EPA ID:** N/R

## FACILITY LIST\_ALACHUA COUNTY - FL

Facility Name : GIVENS AUTO BODY  
 Facility Address : 1500 NW 53RD AVE, GAINESVILLE, FL 32653

### Site Details

Last Inspection : 02/16/2009  
 Closed Date : 02/16/2009  
 Open Date : 08/29/2007  
 ACEPD : 1242-10

Class :

Aircraft maintenance and repairs without plating facilities, Analytical laboratories, three to ten employees, Dry cleaners, with dry cleaning plants on premises, Automobile and truck repairs, no fleet operations, Boat maintenance and repairs, no manufacturing, Cement batch plants, Construction industries, road construction and paving, Electric motor repairs, Engine repairs, Golf courses, Jewelry manufacturing, Machine shops, Paint distributors and product testing research laboratories, Paint and body shops, Pest control, two to nine vehicles, Photo processing laboratories, Plastic manufacturing, Printers, three or more presses and/or camera work, Radiator repairs, Silk screening and screen painting, Miscellaneous facilities storing or using hazardous materials and generating more than 55 gallons per year of hazardous wastes and not otherwise included in a specific class.

Map Id: K96  
 Direction: E  
 Distance: 0.239 mi.  
 Actual: 1261.127 ft.  
 Elevation: 0.034 mi. / 177.497 ft.  
 Relative: Lower

**Site Name :** GIVENS AUTO BODY  
 1500 NW 53RD AVE  
 GAINESVILLE, FL 32653  
**Database(s) :** [FACILITY LIST\_ALACHUA COUNTY - FL]  
**(cont.)**

**Envirosite ID:** 15927936  
**EPA ID:** N/R

## FACILITY LIST\_ALACHUA COUNTY - FL (cont.)

Generator Status :	Non Generator
Number of Tanks :	N/R
Parcel Address :	07882-008-001
GPS Date :	03/05/2008
Latitude :	29.70425
Longitude :	-82.34115
Last Date in Agency List :	02/20/2020

Map Id: K97  
 Direction: E  
 Distance: 0.239 mi.  
 Actual: 1261.127 ft.  
 Elevation: 0.034 mi. / 177.497 ft.  
 Relative: Lower

**Site Name :** N & J AUTO SALES  
 1500 NW 53RD AVENUE  
 GAINESVILLE, FL 32653  
**Database(s) :** [FACILITY LIST\_ALACHUA COUNTY - FL]

**Envirosite ID:** 15929542  
**EPA ID:** N/R

## FACILITY LIST\_ALACHUA COUNTY - FL

Facility Name :	N & J AUTO SALES
Facility Address :	1500 NW 53RD AVENUE, GAINESVILLE, FL 32653

### Site Details

Last Inspection :	10/01/2015
Closed Date :	10/01/2015
Open Date :	03/01/1999
ACEPD :	H1047

Class :	Dental Offices and other medical offices with x-ray machines, Other facilities not otherwise classified and posing minimal potential for discharge but storing hazardous material or producing hazardous waste, as determined by ACEPD.
---------	---

Generator Status :	Non Generator
Number of Tanks :	N/R
Parcel Address :	07882-008-001
GPS Date :	01/14/2015
Latitude :	29.70404
Longitude :	-82.34172
Last Date in Agency List :	02/20/2020

Map Id: K98  
Direction: E  
Distance: 0.239 mi.  
Actual: 1261.127 ft.  
Elevation: 0.034 mi. / 177.497 ft.  
Relative: Lower

**Site Name :** CURT ANDERSON AUTO  
1500 NW 53RD AVENUE  
GAINESVILLE, FL 32653  
**Database(s) :** [FACILITY LIST\_ALACHUA COUNTY - FL]

**EnviroSite ID:** 15929665  
**EPA ID:** N/R

## FACILITY LIST\_ALACHUA COUNTY - FL

Facility Name : CURT ANDERSON AUTO  
Facility Address : 1500 NW 53RD AVENUE, GAINESVILLE, FL 32653

## Site Details

Last Inspection : 09/18/2018  
Closed Date : N/R  
Open Date : 11/06/2009  
ACEPD : H1171

## Class :

Aircraft maintenance and repairs without plating facilities, Analytical laboratories, three to ten employees, Dry cleaners, with dry cleaning plants on premises, Automobile and truck repairs, no fleet operations, Boat maintenance and repairs, no manufacturing, Cement batch plants, Construction industries, road construction and paving, Electric motor repairs, Engine repairs, Golf courses, Jewelry manufacturing, Machine shops, Paint distributors and product testing research laboratories, Paint and body shops, Pest control, two to nine vehicles, Photo processing laboratories, Plastic manufacturing, Printers, three or more presses and/or camera work, Radiator repairs, Silk screening and screen painting, Miscellaneous facilities storing or using hazardous materials and generating more than 55 gallons per year of hazardous wastes and not otherwise included in a specific class.

Generator Status : Very Small Quantity Generator  
Number of Tanks : N/R  
Parcel Address : 07882-008-001  
GPS Date : 11/06/2009  
Latitude : 29.70384  
Longitude : -82.34119  
Last Date in Agency List : 02/20/2020

Map Id: K99  
Direction: E  
Distance: 0.239 mi.  
Actual: 1261.127 ft.  
Elevation: 0.034 mi. / 177.497 ft.  
Relative: Lower

**Site Name :** POPULAR IMPORTS  
1500 NW 53RD AVENUE  
GAINESVILLE, FL 32653  
**Database(s) :** [FACILITY LIST\_ALACHUA COUNTY - FL]

**EnviroSite ID:** 15930032  
**EPA ID:** N/R

## FACILITY LIST\_ALACHUA COUNTY - FL

Facility Name : POPULAR IMPORTS  
Facility Address : 1500 NW 53RD AVENUE, GAINESVILLE, FL 32653

## Site Details

Last Inspection : 05/07/2019  
Closed Date : 05/07/2019  
Open Date : 09/07/2012  
ACEPD : H1543

Map Id: K99  
 Direction: E  
 Distance: 0.239 mi.  
 Actual: 1261.127 ft.  
 Elevation: 0.034 mi. / 177.497 ft.  
 Relative: Lower

**Site Name :** POPULAR IMPORTS  
 1500 NW 53RD AVENUE  
 GAINESVILLE, FL 32653  
**Database(s) :** [FACILITY LIST\_ALACHUA COUNTY - FL]  
**(cont.)**

**Envirosite ID:** 15930032  
**EPA ID:** N/R

## FACILITY LIST\_ALACHUA COUNTY - FL (cont.)

**Class :** Dental Offices and other medical offices with x-ray machines, Other facilities not otherwise classified and posing minimal potential for discharge but storing hazardous material or producing hazardous waste, as determined by ACEPD.

**Generator Status :** Very Small Quantity Generator  
**Number of Tanks :** N/R  
**Parcel Address :** 07882-008-001  
**GPS Date :** 07/25/2012  
**Latitude :** 29.70427  
**Longitude :** -82.34111  
**Last Date in Agency List :** 02/20/2020

Map Id: K100  
 Direction: E  
 Distance: 0.239 mi.  
 Actual: 1261.127 ft.  
 Elevation: 0.034 mi. / 177.497 ft.  
 Relative: Lower

**Site Name :** C&R TRANSMISSIONS  
 1500 NW 53RD AVENUE  
 GAINESVILLE, FL 32653  
**Database(s) :** [FACILITY LIST\_ALACHUA COUNTY - FL]

**Envirosite ID:** 22595776  
**EPA ID:** N/R

## FACILITY LIST\_ALACHUA COUNTY - FL

**Facility Name :** C&R TRANSMISSIONS  
**Facility Address :** 1500 NW 53RD AVENUE, GAINESVILLE, FL 32653-2201

### Site Details

**Last Inspection :** 01/08/2009  
**Closed Date :** 12/22/2008  
**Open Date :** N/R  
**ACEPD :** 1242-01

### Class :

Aircraft maintenance and repairs without plating facilities, Analytical laboratories, three to ten employees, Dry cleaners, with dry cleaning plants on premises, Automobile and truck repairs, no fleet operations, Boat maintenance and repairs, no manufacturing, Cement batch plants, Construction industries, road construction and paving, Electric motor repairs, Engine repairs, Golf courses, Jewelry manufacturing, Machine shops, Paint distributors and product testing research laboratories, Paint and body shops, Pest control, two to nine vehicles, Photo processing laboratories, Plastic manufacturing, Printers, three or more presses and/or camera work, Radiator repairs, Silk screening and screen painting, Miscellaneous facilities storing or using hazardous materials and generating more than 55 gallons per year of hazardous wastes and not otherwise included in a specific class.

**Generator Status :** Non Generator  
**Number of Tanks :** N/R  
**Parcel Address :** 07882-008-001  
**GPS Date :** 03/05/2008  
**Latitude :** 29.70407  
**Longitude :** -82.34122

Map Id: K100  
 Direction: E  
 Distance: 0.239 mi.  
 Actual: 1261.127 ft.  
 Elevation: 0.034 mi. / 177.497 ft.  
 Relative: Lower

**Site Name :** C&R TRANSMISSIONS  
 1500 NW 53RD AVENUE  
 GAINESVILLE, FL 32653  
**Database(s) :** [FACILITY LIST\_ALACHUA COUNTY - FL]  
**(cont.)**

**Envirosite ID:** 22595776  
**EPA ID:** N/R

## FACILITY LIST\_ALACHUA COUNTY - FL (cont.)

Last Date in Agency List : 02/20/2020

Map Id: K101  
 Direction: E  
 Distance: 0.239 mi.  
 Actual: 1261.127 ft.  
 Elevation: 0.034 mi. / 177.497 ft.  
 Relative: Lower

**Site Name :** GIVEN'S PAINT & BODY  
 1500 NW 53RD AVE  
 GAINESVILLE, FL 32653  
**Database(s) :** [RCRA\_VSQG]

**Envirosite ID:** 414242078  
**EPA ID:** FLD982107518

## RCRA\_VSQG

Facility Name : GIVEN'S PAINT & BODY  
 Facility Address : 1500 NW 53RD AVE, GAINESVILLE, FL 32653  
 County : ALACHUA

Date Form Received by Agency : 02/14/2013  
 EPA ID : FLD982107518  
 Mailing Address : 1500 NW 53RD AVE, GAINESVILLE, FL 32653-2201  
 Contact : GIVENS JERRY  
 Contact Address : 1500 NW 53RD AVE, GAINESVILLE, FL 32653-2201  
 Contact Country : US  
 Contact Telephone : 904-378-9307  
 Contact Email : N/R  
 EPA Region : 04  
 Land Type : Private  
 Source Type : Implementer  
 Classification : Very Small Quantity Generator

### Description :

Handlers that generate 100 kilograms or less of hazardous waste per calendar month, and accumulate 1000 kg or less of hazardous waste at any time; or generate one kilogram or less of acutely hazardous waste per calendar month, and accumulate at any time: 1 kg or less of acutely hazardous waste; or 100 kg or less of any residue or contaminated soil, waste or other debris resulting from the cleanup of a spill, into or on any land or water, of acutely hazardous waste; or generate 100 kg or less of any residue or contaminated soil, waste or other debris resulting from the cleanup of a spill, into or on any land or water, of acutely hazardous waste during any calendar month, and accumulate at any time: 1 kg or less of acutely hazardous waste; or 100 kg or less of any residue or contaminated soil, waste or other debris resulting from the cleanup of a spill, into or on any land or water, of acutely hazardous waste.

Last Date in Agency List : 04/24/2020

### Owner/Operator Summary

Owner/Operator Name : GIVENS JERRY  
 Owner/Operator Address : 1500 NW 53RD AVE, GAINESVILLE, FL 32653-2201  
 Owner/Operator Country : US  
 Owner/Operator Telephone : N/R  
 Owner/Operator Email : N/R

Map Id: K101  
Direction: E  
Distance: 0.239 mi.  
Actual: 1261.127 ft.  
Elevation: 0.034 mi. / 177.497 ft.  
Relative: Lower

**Site Name :** GIVEN'S PAINT & BODY  
1500 NW 53RD AVE  
GAINESVILLE, FL 32653  
**Database(s) :** [RCRA\_VSQG] (**cont.**)

**EnviroSite ID:** 414242078  
**EPA ID:** FLD982107518

**RCRA\_VSQG (cont.)**

Owner/Operator Fax :	N/R
Legal Status :	Private
Owner/Operator Type :	Owner
Owner/Operator Start Date :	10/18/1996
Owner/Operator End Date :	N/R

**Handler Activities Summary**

U.S. Importer of Hazardous Waste :	N
Mixed Waste (Haz. and Radioactive) :	N
Recycler of Hazardous Waste :	N
Transporter of Hazardous Waste :	N
Treater, Storer or Disposer of HW :	N
Underground Injection Activity :	N
On-site Burner Exemption :	N
Furnace Exemption :	N
Used Oil Fuel Burner :	N
Used Oil Processor :	N
Used Oil Refiner :	N
Used Oil Fuel Marketer to Burner :	N
Used Oil Specification Marketer :	N
Used Oil Transfer Facility :	N
Used Oil Transporter :	N

**Historical Generators**

Date Form Received by Agency :	01/24/2013
Facility Name :	GIVEN'S PAINT & BODY
Classification :	Not a generator, verified

Date Form Received by Agency :	02/19/1996
Facility Name :	GIVEN'S PAINT & BODY
Classification :	Small Quantity Generator

Date Form Received by Agency :	08/27/1987
Facility Name :	GIVEN'S PAINT & BODY
Classification :	Small Quantity Generator

**Hazardous Waste Summary**

Waste Code / Name :	D001 - IGNITABLE WASTE
---------------------	------------------------

**Notices of Violations Summary**

Date of Violation :	02/19/1996
Date Achieved Compliance :	03/29/1996
Regulation Violated :	Y
Area of Violation :	Generators - Pre-transport
Enforcement Action :	DEP WARNING LETTER
Enforcement Action Date :	03/21/1996
Enf. Disposition Status :	N/R

Map Id: K101  
 Direction: E  
 Distance: 0.239 mi.  
 Actual: 1261.127 ft.  
 Elevation: 0.034 mi. / 177.497 ft.  
 Relative: Lower

**Site Name :** GIVEN'S PAINT & BODY  
 1500 NW 53RD AVE  
 GAINESVILLE, FL 32653  
**Database(s) :** [RCRA\_VSQG] (**cont.**)

**EnviroSite ID:** 414242078  
**EPA ID:** FLD982107518

## RCRA\_VSQG (**cont.**)

Enf. Disp. Status Date :	N/R
Violation Lead Agency :	State
Enforcement Lead Agency :	State
Proposed Penalty Amount :	N/R
Final Penalty Amount :	N/R
Paid Penalty Amount :	N/R
Date of Violation :	02/19/1996
Date Achieved Compliance :	04/16/1996
Regulation Violated :	Y
Area of Violation :	TSD IS-Container Use and Management
Enforcement Action :	DEP WARNING LETTER
Enforcement Action Date :	03/21/1996
Enf. Disposition Status :	N/R
Enf. Disp. Status Date :	N/R
Violation Lead Agency :	State
Enforcement Lead Agency :	State
Proposed Penalty Amount :	N/R
Final Penalty Amount :	N/R
Paid Penalty Amount :	N/R

## Evaluation Action Summary

Evaluation Date :	01/23/2013
Evaluation :	COMPLIANCE ASSISTANCE VISIT
Area of Violation :	N/R
Date Achieved Compliance :	N/R
Evaluation Lead Agency :	State
Evaluation Date :	01/23/2008
Evaluation :	NON-FINANCIAL RECORD REVIEW
Area of Violation :	N/R
Date Achieved Compliance :	N/R
Evaluation Lead Agency :	State
Evaluation Date :	04/16/1996
Evaluation :	NON-FINANCIAL RECORD REVIEW
Area of Violation :	N/R
Date Achieved Compliance :	N/R
Evaluation Lead Agency :	State
Evaluation Date :	03/29/1996
Evaluation :	NON-FINANCIAL RECORD REVIEW
Area of Violation :	N/R
Date Achieved Compliance :	N/R
Evaluation Lead Agency :	State
Evaluation Date :	02/19/1996
Evaluation :	COMPLIANCE EVALUATION INSPECTION ON-SITE
Area of Violation :	Generators - Pre-transport
Date Achieved Compliance :	03/29/1996

Map Id: K101  
 Direction: E  
 Distance: 0.239 mi.  
 Actual: 1261.127 ft.  
 Elevation: 0.034 mi. / 177.497 ft.  
 Relative: Lower

**Site Name :** GIVEN'S PAINT & BODY  
 1500 NW 53RD AVE  
 GAINESVILLE, FL 32653  
**Database(s) :** [RCRA\_VSQG] (**cont.**)

**Envirosite ID:** 414242078  
**EPA ID:** FLD982107518

## RCRA\_VSQG (**cont.**)

Evaluation Lead Agency :	State
Evaluation Date :	02/19/1996
Evaluation :	COMPLIANCE EVALUATION INSPECTION ON-SITE
Area of Violation :	TSD IS-Container Use and Management
Date Achieved Compliance :	04/16/1996
Evaluation Lead Agency :	State

Map Id: M102  
 Direction: ESE  
 Distance: 0.247 mi.  
 Actual: 1303.162 ft.  
 Elevation: 0.034 mi. / 177.146 ft.  
 Relative: Lower

**Site Name :** WOODSCAPES INTERIORS INC  
 5111 NW 13TH STREET. SUITE C  
 GAINESVILLE, FL 32609  
**Database(s) :** [FACILITY LIST\_ALACHUA COUNTY - FL]

**Envirosite ID:** 317740617  
**EPA ID:** N/R

## FACILITY LIST\_ALACHUA COUNTY - FL

Facility Name :	WOODSCAPES INTERIORS INC
Facility Address :	5111 NW 13TH STREET. SUITE C, GAINESVILLE, FL 32609

### Site Details

Last Inspection :	06/25/2009
Closed Date :	N/R
Open Date :	06/25/2009
ACEPD :	H1110
Class :	Exempt (Not Regulated)
Generator Status :	Very Small Quantity Generator
Number of Tanks :	N/R
Parcel Address :	07966-002-001
GPS Date :	06/24/2009
Latitude :	29.70177
Longitude :	-82.34082
Last Date in Agency List :	02/20/2020

Map Id: M103  
 Direction: ESE  
 Distance: 0.247 mi.  
 Actual: 1303.162 ft.  
 Elevation: 0.034 mi. / 177.146 ft.  
 Relative: Lower

**Site Name :** MASSEY SERVICES INC.  
 5111 NW 13TH STREET. UNIT # C.  
 GAINESVILLE, FL 32609  
**Database(s) :** [FACILITY LIST\_ALACHUA COUNTY - FL]

**EnviroSite ID:** 357838977  
**EPA ID:** N/R

## FACILITY LIST\_ALACHUA COUNTY - FL

Facility Name : MASSEY SERVICES INC.  
 Facility Address : 5111 NW 13TH STREET. UNIT # C., GAINESVILLE, FL 32609

### Site Details

Last Inspection : 08/16/2019  
 Closed Date : N/R  
 Open Date : 08/27/2012  
 ACEPD : H1528

### Class :

Aircraft maintenance and repairs without plating facilities, Analytical laboratories, three to ten employees, Dry cleaners, with dry cleaning plants on premises, Automobile and truck repairs, no fleet operations, Boat maintenance and repairs, no manufacturing, Cement batch plants, Construction industries, road construction and paving, Electric motor repairs, Engine repairs, Golf courses, Jewelry manufacturing, Machine shops, Paint distributors and product testing research laboratories, Paint and body shops, Pest control, two to nine vehicles, Photo processing laboratories, Plastic manufacturing, Printers, three or more presses and/or camera work, Radiator repairs, Silk screening and screen painting, Miscellaneous facilities storing or using hazardous materials and generating more than 55 gallons per year of hazardous wastes and not otherwise included in a specific class.

Generator Status : Very Small Quantity Generator  
 Number of Tanks : N/R  
 Parcel Address : 07966-002-001  
 GPS Date : 08/27/2012  
 Latitude : 29.70176  
 Longitude : -82.34079  
 Last Date in Agency List : 02/20/2020

Map Id: L104  
 Direction: NW  
 Distance: 0.260 mi.  
 Actual: 1374.831 ft.  
 Elevation: 0.035 mi. / 183.225 ft.  
 Relative: Higher

**Site Name :** HOLLANDERS HYDRAULICS  
 5616 NW 13TH ST  
 GAINESVILLE, FL 32606  
**Database(s) :** [DWM CONTAM - FL, LUST - FL, UST - FL]

**EnviroSite ID:** 13194267  
**EPA ID:** N/R

## DWM CONTAM - FL

Facility Name : HOLLANDERS HYDRAULICS  
 Facility Address : 5616 NW 13TH ST, GAINESVILLE, FL 32606  
 County : ALACHUA

Score Effective Date : 04/22/2002  
 Score : 46  
 Score Ranked : 46  
 Rank : 3539  
 Facility ID : 9101702  
 Facility Status : CLOSED

Map Id: L104  
 Direction: NW  
 Distance: 0.260 mi.  
 Actual: 1374.831 ft.  
 Elevation: 0.035 mi. / 183.225 ft.  
 Relative: Higher

**Site Name :** HOLLANDERS HYDRAULICS  
 5616 NW 13TH ST  
 GAINESVILLE, FL 32606  
**Database(s) :** [DWM CONTAM - FL, LUST - FL, UST - FL]  
**(cont.)**

**Envirosite ID:** 13194267  
**EPA ID:** N/R

## DWM CONTAM - FL (cont.)

Facility Type :	C - Fuel user/Non-retail
County Code :	1
District :	NED
Operator :	HOLLANDERS HYDRAULICS
Phone :	(904)376-5319
Name Changed Date :	N/R
Address Changed Date :	N/R
Latitude Degrees :	29
Latitude Minutes :	42
Latitude Seconds :	21.099
Longitude Degrees :	82
Longitude Minutes :	20
Longitude Seconds :	50.7519
Feature :	N/R
Method :	UNVR
Datum :	0
Section/Township/Range :	SEC N/R, TWP N/R, RNG N/R
Related Party Begin Date :	04/10/1991
Related Party ID :	10225
Primary Related Party Role :	ACCOUNT OWNER
Related Party Name :	HOLLANDERS HYDRAULICS
Related Party Address 1 :	PO BOX 867, GAINESVILLE, FL 32602-867
Related Party Address 2 :	N/R
Contact :	N/R
Related Party Phone :	(0)-
Related Party Extension :	N/R
Related Party Bad Address Indicator :	N
Last Date in Agency List :	07/06/2020

## LUST - FL

Facility Name :	HOLLANDERS HYDRAULICS
Facility Address :	5616 NW 13TH ST, GAINESVILLE, 32606
County :	ALACHUA

Facility ID :	9101702
Facility Status :	CLOSED
Facility Type :	Fuel user/Non-retail
Phone :	9043765319
Last Date in Agency List :	03/23/2020

Oculus Note :	Use the Public Oculus Login button to enter the Oculus Website
Oculus Hyperlink :	<a href="#">Click here for hyperlink provided by the agency.</a>

## Owner Information

Owner ID :	10225
Owner Name :	HOLLANDERS HYDRAULICS
Owner Address :	PO BOX 867, GAINESVILLE, FL 32602
Owner Address 2 :	N/R
Contact :	N/R
Owner Phone :	0

Map Id: L104  
 Direction: NW  
 Distance: 0.260 mi.  
 Actual: 1374.831 ft.  
 Elevation: 0.035 mi. / 183.225 ft.  
 Relative: Higher

**Site Name :** HOLLANDERS HYDRAULICS  
 5616 NW 13TH ST  
 GAINESVILLE, FL 32606  
**Database(s) :** [DWM CONTAM - FL, LUST - FL, UST - FL]  
**(cont.)**

**EnviroSite ID:** 13194267  
**EPA ID:** N/R

## LUST - FL (cont.)

### Discharge Details

Discharge Date : 03/26/1991  
 Status Date : 03/08/2006  
 Status : NFA COMPLETE  
 DEP Code : P  
 Description : CLEANUP REQUIRED  
 Score Date : 04/22/2002  
 Score : 00046  
 CU Status : NFA

## UST - FL

Facility Name : HOLLANDERS HYDRAULICS  
 Facility Address : 5616 NW 13TH ST, GAINESVILLE, 32606  
 County : ALACHUA

### Site Details

Facility ID : 9101702  
 Facility Phone : 9043765319  
 Facility Status : CLOSED  
 Facility Type : Fuel user/Non-retail  
 DEP Contractor Own : P  
 Last Date in Agency List : 03/23/2020

Oculus Note : Use the Public Oculus Login button to enter the Oculus Website  
 Oculus Hyperlink : [Click here for hyperlink provided by the agency.](#)

### Owner Information

Owner ID : 10225  
 Owner Name : HOLLANDERS HYDRAULICS  
 Owner Address 1 : PO BOX 867, GAINESVILLE, FL 32602  
 Owner Address 2 : N/R  
 Contact : N/R  
 Owner Phone : 0

### Tank Information

Tank ID : 1  
 Gallons : 500  
 Tank Location : UNDERGROUND  
 Substance : Leaded Gas  
 Install Date : N/R  
 Status : Removed from Site  
 Status Date : 03/31/1991

Construction Items : -

Map Id: L104  
 Direction: NW  
 Distance: 0.260 mi.  
 Actual: 1374.831 ft.  
 Elevation: 0.035 mi. / 183.225 ft.  
 Relative: Higher

**Site Name :** HOLLANDERS HYDRAULICS  
 5616 NW 13TH ST  
 GAINESVILLE, FL 32606  
**Database(s) :** [DWM CONTAM - FL, LUST - FL, UST - FL]  
**(cont.)**

**Envirosite ID:** 13194267  
**EPA ID:** N/R

## UST - FL (cont.)

Monitoring Items : -

Piping Items : -

Map Id: N105  
 Direction: SE  
 Distance: 0.347 mi.  
 Actual: 1831.367 ft.  
 Elevation: 0.034 mi. / 176.978 ft.  
 Relative: Lower

**Site Name :** S N G PAVEMENT MARKING  
 5010 NW 13TH ST  
 GAINESVILLE, FL 32601  
**Database(s) :** [AST - FL, DWM CONTAM - FL, LAST - FL,  
 LUST - FL]

**Envirosite ID:** 13194170  
**EPA ID:** N/R

## AST - FL

Facility Name : S N G PAVEMENT MARKING  
 Facility Address : 5010 NW 13TH ST, GAINESVILLE, 32601  
 County : ALACHUA

### Site Details

Facility ID : 9047509  
 Facility Phone : 9043782636  
 Facility Status : OPEN  
 Facility Type : C  
 Type Description : Fuel user/Non-retail  
 DEP Contractor Own : P  
 Last Date in Agency List : 03/23/2020

Oculus Note : Use the Public Oculus Login button to enter the Oculus Website  
 Oculus Hyperlink : [Click here for hyperlink provided by the agency.](#)

### Owner Information

Owner ID : 20159  
 Owner : S N G PAVEMENT MARKING  
 Owner Address 1 : 5010 NW 13TH ST, GAINESVILLE, FL 32601  
 Owner Address 2 : N/R  
 Contact : LARRY STOPELLI  
 Phone : 9043742636

### Tank Information

Tank ID : 1  
 Gallons : 6000  
 Tank Location : ABOVEGROUND  
 Substance : Other Non Regulated

Map Id: N105  
 Direction: SE  
 Distance: 0.347 mi.  
 Actual: 1831.367 ft.  
 Elevation: 0.034 mi. / 176.978 ft.  
 Relative: Lower

**Site Name :** S N G PAVEMENT MARKING  
 5010 NW 13TH ST  
 GAINESVILLE, FL 32601  
**Database(s) :** [AST - FL, DWM CONTAM - FL, LAST - FL,  
 LUST - FL] (**cont.**)

**Envirosite ID:** 13194170  
**EPA ID:** N/R

## AST - FL (**cont.**)

Install Date : 07/01/1991  
 Status : Out of Service  
 Status Date : N/R

Construction Items : -

Monitoring Items : -

Piping Items : -

## DWM CONTAM - FL

Facility Name : S N G PAVEMENT MARKING  
 Facility Address : 5010 NW 13TH ST, GAINESVILLE, FL 32601  
 County : ALACHUA

Score Effective Date : 07/11/2006  
 Score : N/R  
 Score Ranked : 45  
 Rank : 3609  
 Facility ID : 9047509  
 Facility Status : OPEN  
 Facility Type : C - Fuel user/Non-retail  
 County Code : 1  
 District : NED  
 Operator : STOPPELLI, LARRY  
 Phone : (904)378-2636  
 Name Changed Date : N/R  
 Address Changed Date : N/R  
 Latitude Degrees : 29  
 Latitude Minutes : 42  
 Latitude Seconds : 9.5762  
 Longitude Degrees : 82  
 Longitude Minutes : 20  
 Longitude Seconds : 16.573  
 Feature : N/R  
 Method : UNVR  
 Datum : 0  
 Section/Township/Range : SEC N/R, TWP N/R, RNG N/R  
 Related Party Begin Date : 04/17/1992  
 Related Party ID : 20159  
 Primary Related Party Role : ACCOUNT OWNER  
 Related Party Name : S N G PAVEMENT MARKING  
 Related Party Address 1 : 5010 NW 13TH ST, GAINESVILLE, FL 32601  
 Related Party Address 2 : N/R  
 Contact : LARRY STOPPELLI  
 Related Party Phone : (904)374-2636  
 Related Party Extension : N/R  
 Related Party Bad Address Indicator : N  
 Last Date in Agency List : 07/06/2020

Map Id: N105  
 Direction: SE  
 Distance: 0.347 mi.  
 Actual: 1831.367 ft.  
 Elevation: 0.034 mi. / 176.978 ft.  
 Relative: Lower

**Site Name :** S N G PAVEMENT MARKING  
 5010 NW 13TH ST  
 GAINESVILLE, FL 32601  
**Database(s) :** [AST - FL, DWM CONTAM - FL, LAST - FL,  
 LUST - FL] (**cont.**)

**Envirosite ID:** 13194170  
**EPA ID:** N/R

## LAST - FL

Facility Name : S N G PAVEMENT MARKING  
 Facility Address : 5010 NW 13TH ST, GAINESVILLE, 32601  
 County : ALACHUA

## Site Details

Facility ID : 9047509  
 Facility Status : OPEN  
 Facility Type : Fuel user/Non-retail  
 Phone : 9043782636  
 Last Date in Agency List : 03/23/2020

Oculus Note : Use the Public Oculus Login button to enter the Oculus Website  
 Oculus Hyperlink : [Click here for hyperlink provided by the agency.](#)

## Owner Information

Owner ID : 20159  
 Owner Name : S N G PAVEMENT MARKING  
 Owner Address 1 : 5010 NW 13TH ST, GAINESVILLE, FL 32601  
 Owner Address 2 : N/R  
 Contact : LARRY STOPELLI  
 Owner Phone : 9043742636

## Discharge Details

Discharge Date : 12/31/1988  
 Status Date : 02/06/2009  
 Status Description : CLEANUP NOT REQUIRED  
 DEP Code : P  
 Description : NO CLEANUP REQUIRED  
 Score Date : 07/11/2006  
 Score : 00029  
 CU Status : NREQ

## LUST - FL

Facility Name : S N G PAVEMENT MARKING  
 Facility Address : 5010 NW 13TH ST, GAINESVILLE, 32601  
 County : ALACHUA

Facility ID : 9047509  
 Facility Status : OPEN  
 Facility Type : Fuel user/Non-retail  
 Phone : (904) 378-2636  
 Last Date in Agency List : 11/16/2015

Oculus Note : Use the Public Oculus Login button to enter the Oculus Website  
 Oculus Hyperlink : N/R

Map Id: N105  
 Direction: SE  
 Distance: 0.347 mi.  
 Actual: 1831.367 ft.  
 Elevation: 0.034 mi. / 176.978 ft.  
 Relative: Lower

**Site Name :** S N G PAVEMENT MARKING  
 5010 NW 13TH ST  
 GAINESVILLE, FL 32601  
**Database(s) :** [AST - FL, DWM CONTAM - FL, LAST - FL,  
 LUST - FL] (**cont.**)

**Envirosite ID:** 13194170  
**EPA ID:** N/R

## LUST - FL (**cont.**)

### Owner Information

Owner ID : N/R  
 Owner Name : N/R  
 Owner Address : N/R  
 Owner Address 2 : N/R  
 Contact : N/R  
 Owner Phone : N/R

### Discharge Details

Discharge Date : 12/31/1988  
 Status Date : 02/06/2009  
 Status : CLEANUP NOT REQUIRED  
 DEP Code : P  
 Description : NO CLEANUP REQUIRED  
 Score Date : 07/11/2006  
 Score : 00029  
 CU Status : NREQ

Map Id: N106  
 Direction: SE  
 Distance: 0.396 mi.  
 Actual: 2093.453 ft.  
 Elevation: 0.034 mi. / 178.274 ft.  
 Relative: Lower

**Site Name :** BARTLETT ROOFING  
 4923 NW 6TH ST  
 GAINESVILLE, FL 32609  
**Database(s) :** [CS - FL, DWM CONTAM - FL, GWIF - FL,  
 LUST - FL, UST - FL]

**Envirosite ID:** 13194331  
**EPA ID:** N/R

## CS - FL

Facility Name : BARTLETT ROOFING  
 Facility Address : 4923 NW 6TH ST, GAINESVILLE, FL 32609  
 County : Alachua

### Site Details

DEP Cleanup Site Key : 46274112  
 Program Site ID : 8626918  
 Program Source Data : STCM  
 Program Area : PETRO  
 Collection Date : 05/17/2004  
 Verification Date : 05/17/2004  
 Load Date : 10/21/2016  
 Verifier : CALTA\_H  
 Collector : CALTA\_H  
 Verifier Agency : FLORIDA DEPARTMENT OF ENVIRONMENTAL PROTECTION  
 Collection Agency : FLORIDA DEPARTMENT OF ENVIRONMENTAL PROTECTION  
 Verification Status : REVIEWED  
 Remediation Status : ACTIVE  
 Office/District : NED

Map Id: N106  
 Direction: SE  
 Distance: 0.396 mi.  
 Actual: 2093.453 ft.  
 Elevation: 0.034 mi. / 178.274 ft.  
 Relative: Lower

**Site Name :** BARTLETT ROOFING  
 4923 NW 6TH ST  
 GAINESVILLE, FL 32609  
**Database(s) :** [CS - FL, DWM CONTAM - FL, GWIF - FL,  
 LUST - FL, UST - FL] **(cont.)**

**Envirosite ID:** 13194331  
**EPA ID:** N/R

## CS - FL (cont.)

Comments : N/R  
 Last Date in Agency List : 10/29/2016

## DWM CONTAM - FL

Facility Name : BARTLETT ROOFING  
 Facility Address : 4923 NW 6TH ST, GAINESVILLE, FL 32609  
 County : ALACHUA

Score Effective Date : 05/11/2007  
 Score : N/R  
 Score Ranked : 25  
 Rank : 7166  
 Facility ID : 8626918  
 Facility Status : CLOSED  
 Facility Type : C - Fuel user/Non-retail  
 County Code : 1  
 District : NED  
 Operator : BRYANS, ANGELA  
 Phone : (904)372-7216  
 Name Changed Date : N/R  
 Address Changed Date : N/R  
 Latitude Degrees : 29  
 Latitude Minutes : 42  
 Latitude Seconds : 2.8055  
 Longitude Degrees : 82  
 Longitude Minutes : 20  
 Longitude Seconds : 17.1622  
 Feature : N/R  
 Method : UNVR  
 Datum : 0  
 Section/Township/Range : SEC 020, TWP 09S, RNG 20E  
 Related Party Begin Date : 10/23/1986  
 Related Party ID : 1521  
 Primary Related Party Role : ACCOUNT OWNER  
 Related Party Name : BARTLETT ROOFING INC  
 Related Party Address 1 : 4923 NW 6TH ST, GAINESVILLE, FL 32609-1785  
 Related Party Address 2 : N/R  
 Contact : BILL BRYANS  
 Related Party Phone : (0)-  
 Related Party Extension : N/R  
 Related Party Bad Address Indicator : N  
 Last Date in Agency List : 07/06/2020

## GWIF - FL

Facility Name : BARTLETT ROOFING  
 Facility Address : 4923 NW 6TH ST, GAINESVILLE, 32609  
 County : ALACHUA

Facility ID : 8626918  
 Facility Type : PETROLEUM  
 Location ID : 187175  
 Location Method : DGPS = Differentially Corrected GPS

Map Id: N106  
 Direction: SE  
 Distance: 0.396 mi.  
 Actual: 2093.453 ft.  
 Elevation: 0.034 mi. / 178.274 ft.  
 Relative: Lower

**Site Name :** BARTLETT ROOFING  
 4923 NW 6TH ST  
 GAINESVILLE, FL 32609  
**Database(s) :** [CS - FL, DWM CONTAM - FL, GWIF - FL,  
 LUST - FL, UST - FL] **(cont.)**

**Envirosite ID:** 13194331  
**EPA ID:** N/R

## GWIF - FL (cont.)

GPS ID : 187175  
 GPS Date : 09/11/2001  
 HAE (Height Above Ellipsoid) : 56.01  
 Project ID : SUPER  
 Insp Name : MARK LANDER  
 Insp CHD : ALACHUA  
 Request Number : N/R  
 Datum : WS1984  
 Software : N/R  
 Streetside : N/R  
 Agency : N/R  
 Comment : N/R  
 Latitude : 29.700517  
 Longitude : -82.338383  
 Last Date in Agency List : 01/23/2020

## LUST - FL

Facility Name : BARTLETT ROOFING  
 Facility Address : 4923 NW 6TH ST, GAINESVILLE, 32609  
 County : ALACHUA

Facility ID : 8626918  
 Facility Status : CLOSED  
 Facility Type : Fuel user/Non-retail  
 Phone : 9043727216  
 Last Date in Agency List : 03/23/2020

Oculus Note : Use the Public Oculus Login button to enter the Oculus Website  
 Oculus Hyperlink : [Click here for hyperlink provided by the agency.](#)

## Owner Information

Owner ID : 1521  
 Owner Name : BARTLETT ROOFING INC  
 Owner Address : 4923 NW 6TH ST, GAINESVILLE, FL 32609  
 Owner Address 2 : N/R  
 Contact : BILL BRYANS  
 Owner Phone : 0

## Discharge Details

Discharge Date : 12/27/1988  
 Status Date : 12/19/2016  
 Status : CLEANUP NOT REQUIRED  
 DEP Code : P  
 Description : NO CLEANUP REQUIRED  
 Score Date : 02/27/2013  
 Score : 00030  
 CU Status : NREQ

Map Id: N106  
 Direction: SE  
 Distance: 0.396 mi.  
 Actual: 2093.453 ft.  
 Elevation: 0.034 mi. / 178.274 ft.  
 Relative: Lower

**Site Name :** BARTLETT ROOFING  
 4923 NW 6TH ST  
 GAINESVILLE, FL 32609  
**Database(s) :** [CS - FL, DWM CONTAM - FL, GWIF - FL,  
 LUST - FL, UST - FL] **(cont.)**

**Envirosite ID:** 13194331  
**EPA ID:** N/R

## UST - FL

Facility Name : BARTLETT ROOFING  
 Facility Address : 4923 NW 6TH ST, GAINESVILLE, 32609  
 County : ALACHUA

## Site Details

Facility ID : 8626918  
 Facility Phone : 9043727216  
 Facility Status : CLOSED  
 Facility Type : Fuel user/Non-retail  
 DEP Contractor Own : P  
 Last Date in Agency List : 03/23/2020

Oculus Note : Use the Public Oculus Login button to enter the Oculus Website  
 Oculus Hyperlink : [Click here for hyperlink provided by the agency.](#)

## Owner Information

Owner ID : 1521  
 Owner Name : BARTLETT ROOFING INC  
 Owner Address 1 : 4923 NW 6TH ST, GAINESVILLE, FL 32609  
 Owner Address 2 : N/R  
 Contact : BILL BRYANS  
 Owner Phone : 0

## Tank Information

Tank ID : 1  
 Gallons : 1000  
 Tank Location : UNDERGROUND  
 Substance : Unleaded Gas  
 Install Date : 09/01/1982  
 Status : Removed from Site  
 Status Date : 01/31/1991

Construction Items : -

Monitoring Items : -

Piping Items : -

Map Id: N107  
 Direction: SE  
 Distance: 0.400 mi.  
 Actual: 2112.877 ft.  
 Elevation: 0.033 mi. / 176.115 ft.  
 Relative: Lower

**Site Name :** RN GAINESVILLE, LLC  
 4820 NW 13TH ST  
 GAINESVILLE, FL 32609  
**Database(s) :** [SWRCY - FL]

**Envirosite ID:** 324690126  
**EPA ID:** N/R

SWRCY - FL

Facility Name : RN GAINESVILLE, LLC  
 Facility Address : 4820 NW 13TH ST, GAINESVILLE, FL 32609  
 County : ALACHUA

## Site Details

Facility ID : 102109  
 Class : WASTE TIRE COLLECTOR  
 Class Type : 754  
 Class Status : REGISTERED (R)  
 Test Site Data : TestSite Inventory Report, TestSite Result Report  
 Detail : Facility Activities, Documents in OCULUS  
 District : NED  
 Section/Township/Range : SEC N/R, TWP N/R, RNG N/R  
 Responsible Authority Name : N/R  
 Responsible Authority Address : N/R  
 Responsible Authority Phone Number : N/R  
 Responsible Authority Email Address : N/R  
 Land Owner Name : N/R  
 Land Owner Address : N/R  
 Land Owner Phone Number : N/R  
 Site Supervisor Name : N/R  
 Site Supervisor Address : N/R  
 Site Supervisor Phone Number : N/R  
 Site Supervisor Email Address : N/R  
 Latitude : N/R  
 Longitude : N/R  
 Last Date in Agency List : 04/03/2020

Facility ID : 102746  
 Class : WASTE TIRE COLLECTOR  
 Class Type : 754  
 Class Status : INACTIVE (I)  
 Test Site Data : TestSite Inventory Report, TestSite Result Report  
 Detail : Facility Activities, Documents in OCULUS  
 District : NED  
 Section/Township/Range : SEC N/R, TWP N/R, RNG N/R  
 Responsible Authority Name : N/R  
 Responsible Authority Address : N/R  
 Responsible Authority Phone Number : N/R  
 Responsible Authority Email Address : N/R  
 Land Owner Name : N/R  
 Land Owner Address : N/R  
 Land Owner Phone Number : N/R  
 Site Supervisor Name : N/R  
 Site Supervisor Address : N/R  
 Site Supervisor Phone Number : N/R  
 Site Supervisor Email Address : N/R  
 Latitude : N/R  
 Longitude : N/R  
 Last Date in Agency List : 04/03/2020

Map Id: N108  
 Direction: SE  
 Distance: 0.433 mi.  
 Actual: 2287.854 ft.  
 Elevation: 0.033 mi. / 174.849 ft.  
 Relative: Lower

**Site Name :** NORTHPOINT INC  
 4710 NW 13TH ST  
 GAINESVILLE, FL 32609  
**Database(s) :** [DWM CONTAM - FL, LUST - FL, UST - FL]

**Envirosite ID:** 13194236  
**EPA ID:** N/R

## DWM CONTAM - FL

Facility Name :	NORTHPOINT INC
Facility Address :	4710 NW 13TH ST, GAINESVILLE, FL 32609
County :	ALACHUA
Score Effective Date :	05/16/2008
Score :	54
Score Ranked :	51
Rank :	3014
Facility ID :	9202446
Facility Status :	CLOSED
Facility Type :	C - Fuel user/Non-retail
County Code :	1
District :	NED
Operator :	ARNOLD, EUGENE
Phone :	(904)373-5428
Name Changed Date :	N/R
Address Changed Date :	12/15/2008
Latitude Degrees :	29
Latitude Minutes :	41
Latitude Seconds :	55.1616
Longitude Degrees :	82
Longitude Minutes :	20
Longitude Seconds :	21.9768
Feature :	N/R
Method :	UNVR
Datum :	0
Section/Township/Range :	SEC N/R, TWP N/R, RNG N/R
Related Party Begin Date :	08/20/1992
Related Party ID :	1025
Primary Related Party Role :	ACCOUNT OWNER
Related Party Name :	ARNOLD, EUGENE
Related Party Address 1 :	5816 SW ARCHER RD #1, GAINESVILLE, FL 32608
Related Party Address 2 :	N/R
Contact :	EUGENE ARNOLD
Related Party Phone :	(352)378-3841
Related Party Extension :	N/R
Related Party Bad Address Indicator :	N
Last Date in Agency List :	07/06/2020

## LUST - FL

Facility Name :	NORTHPOINT INC
Facility Address :	4710 NW 13TH ST, GAINESVILLE, 32609
County :	ALACHUA
Facility ID :	9202446
Facility Status :	CLOSED
Facility Type :	Fuel user/Non-retail
Phone :	9043735428
Last Date in Agency List :	03/23/2020

Oculus Note : Use the Public Oculus Login button to enter the Oculus Website  
 Oculus Hyperlink : [Click here for hyperlink provided by the agency.](#)

Map Id: N108  
 Direction: SE  
 Distance: 0.433 mi.  
 Actual: 2287.854 ft.  
 Elevation: 0.033 mi. / 174.849 ft.  
 Relative: Lower

**Site Name :** NORTHPOINT INC  
 4710 NW 13TH ST  
 GAINESVILLE, FL 32609  
**Database(s) :** [DWM CONTAM - FL, LUST - FL, UST - FL]  
**(cont.)**

**Envirosite ID:** 13194236  
**EPA ID:** N/R

## LUST - FL (cont.)

### Owner Information

Owner ID : 1025  
 Owner Name : ARNOLD, EUGENE  
 Owner Address : 5816 SW ARCHER RD #1, GAINESVILLE, FL 32608  
 Owner Address 2 : N/R  
 Contact : EUGENE ARNOLD  
 Owner Phone : 3523783841

### Discharge Details

Discharge Date : 06/24/1992  
 Status Date : 01/22/2009  
 Status : SRCR COMPLETE  
 DEP Code : P  
 Description : CLEANUP REQUIRED  
 Score Date : 05/16/2008  
 Score : 00054  
 CU Status : SRCR

## UST - FL

Facility Name : NORTHPOINT INC  
 Facility Address : 4710 NW 13TH ST, GAINESVILLE, 32609  
 County : ALACHUA

### Site Details

Facility ID : 9202446  
 Facility Phone : 9043735428  
 Facility Status : CLOSED  
 Facility Type : Fuel user/Non-retail  
 DEP Contractor Own : P  
 Last Date in Agency List : 03/23/2020

Oculus Note : Use the Public Oculus Login button to enter the Oculus Website  
 Oculus Hyperlink : [Click here for hyperlink provided by the agency.](#)

### Owner Information

Owner ID : 1025  
 Owner Name : ARNOLD, EUGENE  
 Owner Address 1 : 5816 SW ARCHER RD #1, GAINESVILLE, FL 32608  
 Owner Address 2 : N/R  
 Contact : EUGENE ARNOLD  
 Owner Phone : 3523783841

### Tank Information

Tank ID : 1  
 Gallons : 888  
 Tank Location : UNDERGROUND

Map Id: N108  
 Direction: SE  
 Distance: 0.433 mi.  
 Actual: 2287.854 ft.  
 Elevation: 0.033 mi. / 174.849 ft.  
 Relative: Lower

**Site Name :** NORTHPOINT INC  
 4710 NW 13TH ST  
 GAINESVILLE, FL 32609  
**Database(s) :** [DWM CONTAM - FL, LUST - FL, UST - FL]  
**(cont.)**

**Envirosite ID:** 13194236  
**EPA ID:** N/R

## UST - FL (cont.)

Substance : Unknown/Not Reported  
 Install Date : N/R  
 Status : Removed from Site  
 Status Date : N/R

Construction Items : -

Monitoring Items : -

Piping Items : -

Map Id: 109  
 Direction: SE  
 Distance: 0.684 mi.  
 Actual: 3610.532 ft.  
 Elevation: 0.033 mi. / 174.751 ft.  
 Relative: Lower

**Site Name :** FARMERS MUTUAL EXCHANGE SITE - FMX  
 4581 NW 6TH STREET  
 GAINESVILLE, FL 32609  
**Database(s) :** [CS - FL, RESP PARTY - FL]

**Envirosite ID:** 411393917  
**EPA ID:** N/R

## CS - FL

Facility Name : FARMERS MUTUAL EXCHANGE SITE - FMX  
 Facility Address : 4581 NW 6TH STREET, GAINESVILLE, FL 32609  
 County : Alachua County

### Site Details

DEP Cleanup Site Key : 56477447  
 Program Site ID : COM\_370925  
 Program Source Data : COMET  
 Program Area : OTHCU  
 Collection Date : 11/26/2018  
 Verification Date : 11/26/2018  
 Load Date : 12/04/2018  
 Verifier : CROSS\_JL  
 Collector : CROSS\_JL  
 Verifier Agency : DEPARTMENT OF ENVIRONMENTAL PROTECTION  
 Collection Agency : Florida Department of Environmental Protection  
 Verification Status : REVIEWED  
 Remediation Status : ACTIVE  
 Office/District : NEAL  
 Comments : N/R  
 Last Date in Agency List : 12/06/2018

## RESP PARTY - FL

Facility Name : FARMERS MUTUAL EXCHANGE SITE - FMX  
 Facility Address : 4581 NW 6TH STREET, GAINESVILLE, 32609

Map Id: 109  
Direction: SE  
Distance: 0.684 mi.  
Actual: 3610.532 ft.  
Elevation: 0.033 mi. / 174.751 ft.  
Relative: Lower

**Site Name :** FARMERS MUTUAL EXCHANGE SITE - FMX  
4581 NW 6TH STREET  
GAINESVILLE, FL 32609  
**Database(s) :** [CS - FL, RESP PARTY - FL] (**cont.**)

**Envirosite ID:** 411393917  
**EPA ID:** N/R

RESP PARTY - FL (**cont.**)

Site Details

Site ID : 370925  
Project ID : 381498  
Status : CLOSED  
District : NED  
ISDR Date : 12/31/1991  
Project MGR : CROSS\_JL  
OGC Number : N/R  
Contaminants : N/R  
Offsite COC : N/R  
Priority Score : N/R  
County ID : 1  
Datum ID : NAD83  
Method ID : DPHO  
Feature : N/R  
Object of Interest : CAP\_RAP SITE  
Proximity : APPRX  
Collect Username : CROSS\_JL  
Collect Affiliation : Florida Department of Environmental Protection  
Collect Program ID : CL  
Collect Date : 11/26/2018 12:00 AM  
Map Source : IMAGERYWITHROADS  
Map Source Scale : 4513  
Interpolation Scale : 4513  
Coordinate Accuracy ID : 3  
Verify Method ID : DPHO  
Verify Username : CROSS\_JL  
Verify Affiliation : DEPARTMENT OF ENVIRONMENTAL PROTECTION  
Verifying Program ID : CL  
Verification Date : 11/26/2018 04:11 PM  
Documents : [Click here for hyperlink provided by the agency.](#)  
Latitude : 29.69643429  
Longitude : -82.33432498  
Last Date in Agency List : 07/03/2020

Map Id: O110  
Direction: SSE  
Distance: 0.821 mi.  
Actual: 4335.895 ft.  
Elevation: 0.033 mi. / 172.464 ft.  
Relative: Lower

**Site Name :** SUNOCO #0611-6008  
4207 NW 13TH ST  
GAINESVILLE, FL 32609  
**Database(s) :** [CS - FL, DWM CONTAM - FL, FA 3 - FL,  
GWIF - FL, LUST - FL, UST - FL]

**Envirosite ID:** 330185610  
**EPA ID:** N/R

CS - FL

Facility Name : SUNOCO #0611-6008  
Facility Address : 4207 NW 13TH ST, GAINESVILLE, FL 32609  
County : Alachua County

Map Id: O110  
 Direction: SSE  
 Distance: 0.821 mi.  
 Actual: 4335.895 ft.  
 Elevation: 0.033 mi. / 172.464 ft.  
 Relative: Lower

**Site Name :** SUNOCO #0611-6008  
 4207 NW 13TH ST  
 GAINESVILLE, FL 32609  
**Database(s) :** [CS - FL, DWM CONTAM - FL, FA 3 - FL,  
 GWIF - FL, LUST - FL, UST - FL] (**cont.**)

**Envirosite ID:** 330185610  
**EPA ID:** N/R

## CS - FL (**cont.**)

### Site Details

DEP Cleanup Site Key :	51965212
Program Site ID :	8500148
Program Source Data :	STCM
Program Area :	PETRO
Collection Date :	03/21/2003
Verification Date :	03/21/2003
Load Date :	12/18/2017
Verifier :	RAMSEY_T01
Collector :	RAMSEY_T01
Verifier Agency :	DEPARTMENT OF ENVIRONMENTAL PR
Collection Agency :	DEPARTMENT OF ENVIRONMENTAL PR
Verification Status :	REVIEWED
Remediation Status :	ACTIVE
Office/District :	NED
Comments :	N/R
Last Date in Agency List :	12/21/2017

## DWM CONTAM - FL

Facility Name :	SUNOCO #0611-6008
Facility Address :	4207 NW 13TH ST, GAINESVILLE, FL 32609
County :	ALACHUA
Score Effective Date :	09/26/2005
Score :	45
Score Ranked :	60
Rank :	1795
Facility ID :	8500148
Facility Status :	OPEN
Facility Type :	A - Retail Station
County Code :	1
District :	NED
Operator :	KATHLEEN MCCANEY
Phone :	(610)833-3761
Name Changed Date :	04/07/2016
Address Changed Date :	05/14/2004
Latitude Degrees :	29
Latitude Minutes :	41
Latitude Seconds :	32.7911
Longitude Degrees :	82
Longitude Minutes :	20
Longitude Seconds :	18.8022
Feature :	N/R
Method :	AGPS
Datum :	0
Section/Township/Range :	SEC 020, TWP 009, RNG 020
Related Party Begin Date :	04/07/2016
Related Party ID :	72812
Primary Related Party Role :	ACCOUNT OWNER
Related Party Name :	SUNOCO RETAIL LLC
Related Party Address 1 :	3801 W CHESTER PIKE, NEWTOWN SQUARE, PA 19073
Related Party Address 2 :	ATTN: STORAGE TANK REGIS
Contact :	LINDSAY CULLEN (ACCTS PAYABLE)   KATHLEEN MCCANEY
Related Party Phone :	(610)833-3761

Map Id: O110  
 Direction: SSE  
 Distance: 0.821 mi.  
 Actual: 4335.895 ft.  
 Elevation: 0.033 mi. / 172.464 ft.  
 Relative: Lower

**Site Name :** SUNOCO #0611-6008  
 4207 NW 13TH ST  
 GAINESVILLE, FL 32609  
**Database(s) :** [CS - FL, DWM CONTAM - FL, FA 3 - FL,  
 GWIF - FL, LUST - FL, UST - FL] (**cont.**)

**Envirosite ID:** 330185610  
**EPA ID:** N/R

## DWM CONTAM - FL (**cont.**)

Related Party Extension : N/R  
 Related Party Bad Address Indicator : N  
 Last Date in Agency List : 02/28/2018

## FA 3 - FL

Facility Name : SUNOCO #0611-6008  
 Facility Address : 4207 NW 13TH ST, GAINESVILLE, 32609  
 County : ALACHUA

Effectivity Date : N/R  
 Expiration Date : N/R  
 Facility ID : 8500148  
 Facility Status : OPEN  
 Facility Type : Retail Station  
 DEP Contractor : C  
 Financial Responsibility : SELF-INSURANCE - LETTER FROM CHIEF FINANCIAL OFFIC  
 Insurance Company : N/R  
 Facility Phone : (610) 833-3761  
 Owner ID : 72812  
 Owner Name : SUNOCO RETAIL LLC  
 Address : 3801 W CHESTER PIKE, ATTN: STORAGE TANK REGIS, NEWTOWN  
 SQUARE, PA 19073  
 Contact Name : LINDSAY CULLEN (ACCTS PAYABLE) | KATHLEEN MCCANEY  
 Phone : (610) 833-3761  
 Last Date in Agency List : 01/04/2018

Effectivity Date : 04/15/2008  
 Expiration Date : 04/15/2009  
 Facility ID : 8500148  
 Facility Status : OPEN  
 Facility Type : Retail Station  
 DEP Contractor : C  
 Financial Responsibility : SELF-INSURANCE - LETTER FROM CHIEF FINANCIAL OFFIC  
 Insurance Company : N/R  
 Facility Phone : (610) 833-3761  
 Owner ID : 72812  
 Owner Name : SUNOCO RETAIL LLC  
 Address : 3801 W CHESTER PIKE, ATTN: STORAGE TANK REGIS, NEWTOWN  
 SQUARE, PA 19073  
 Contact Name : LINDSAY CULLEN (ACCTS PAYABLE) | KATHLEEN MCCANEY  
 Phone : (610) 833-3761  
 Last Date in Agency List : 01/04/2018

Effectivity Date : 05/01/2009  
 Expiration Date : 04/30/2010  
 Facility ID : 8500148  
 Facility Status : OPEN  
 Facility Type : Retail Station  
 DEP Contractor : C  
 Financial Responsibility : SELF-INSURANCE - LETTER FROM CHIEF FINANCIAL OFFIC  
 Insurance Company : N/R  
 Facility Phone : (610) 833-3761

Map Id: O110  
 Direction: SSE  
 Distance: 0.821 mi.  
 Actual: 4335.895 ft.  
 Elevation: 0.033 mi. / 172.464 ft.  
 Relative: Lower

**Site Name :** SUNOCO #0611-6008  
 4207 NW 13TH ST  
 GAINESVILLE, FL 32609  
**Database(s) :** [CS - FL, DWM CONTAM - FL, FA 3 - FL,  
 GWIF - FL, LUST - FL, UST - FL] **(cont.)**

**Envirosite ID:** 330185610  
**EPA ID:** N/R

## FA 3 - FL (cont.)

Owner ID : 72812  
 Owner Name : SUNOCO RETAIL LLC  
 Address : 3801 W CHESTER PIKE, ATTN: STORAGE TANK REGIS, NEWTOWN  
 SQUARE, PA 19073  
 Contact Name : LINDSAY CULLEN (ACCTS PAYABLE) | KATHLEEN MCCANEY  
 Phone : (610) 833-3761  
 Last Date in Agency List : 01/04/2018

Effectivity Date : 05/01/2010  
 Expiration Date : 04/30/2011  
 Facility ID : 8500148  
 Facility Status : OPEN  
 Facility Type : Retail Station  
 DEP Contractor : C  
 Financial Responsibility : SELF-INSURANCE - LETTER FROM CHIEF FINANCIAL OFFIC  
 Insurance Company : N/R  
 Facility Phone : (610) 833-3761  
 Owner ID : 72812  
 Owner Name : SUNOCO RETAIL LLC  
 Address : 3801 W CHESTER PIKE, ATTN: STORAGE TANK REGIS, NEWTOWN  
 SQUARE, PA 19073  
 Contact Name : LINDSAY CULLEN (ACCTS PAYABLE) | KATHLEEN MCCANEY  
 Phone : (610) 833-3761  
 Last Date in Agency List : 01/04/2018

Effectivity Date : 05/01/2011  
 Expiration Date : 04/30/2012  
 Facility ID : 8500148  
 Facility Status : OPEN  
 Facility Type : Retail Station  
 DEP Contractor : C  
 Financial Responsibility : SELF-INSURANCE - LETTER FROM CHIEF FINANCIAL OFFIC  
 Insurance Company : N/R  
 Facility Phone : (610) 833-3761  
 Owner ID : 72812  
 Owner Name : SUNOCO RETAIL LLC  
 Address : 3801 W CHESTER PIKE, ATTN: STORAGE TANK REGIS, NEWTOWN  
 SQUARE, PA 19073  
 Contact Name : LINDSAY CULLEN (ACCTS PAYABLE) | KATHLEEN MCCANEY  
 Phone : (610) 833-3761  
 Last Date in Agency List : 01/04/2018

Effectivity Date : 05/01/2012  
 Expiration Date : 05/01/2013  
 Facility ID : 8500148  
 Facility Status : OPEN  
 Facility Type : Retail Station  
 DEP Contractor : C  
 Financial Responsibility : SELF-INSURANCE - LETTER FROM CHIEF FINANCIAL OFFIC  
 Insurance Company : N/R  
 Facility Phone : (610) 833-3761  
 Owner ID : 72812  
 Owner Name : SUNOCO RETAIL LLC

Map Id: O110  
Direction: SSE  
Distance: 0.821 mi.  
Actual: 4335.895 ft.  
Elevation: 0.033 mi. / 172.464 ft.  
Relative: Lower

**Site Name :** SUNOCO #0611-6008  
4207 NW 13TH ST  
GAINESVILLE, FL 32609  
**Database(s) :** [CS - FL, DWM CONTAM - FL, FA 3 - FL,  
GWIF - FL, LUST - FL, UST - FL] **(cont.)**

**Envirosite ID:** 330185610  
**EPA ID:** N/R

**FA 3 - FL (cont.)**

**Address :** 3801 W CHESTER PIKE, ATTN: STORAGE TANK REGIS, NEWTOWN  
SQUARE, PA 19073  
**Contact Name :** LINDSAY CULLEN (ACCTS PAYABLE) | KATHLEEN MCCANEY  
**Phone :** (610) 833-3761  
**Last Date in Agency List :** 01/04/2018

**Effectivity Date :** 05/08/2012  
**Expiration Date :** N/R  
**Facility ID :** 8500148  
**Facility Status :** OPEN  
**Facility Type :** Retail Station  
**DEP Contractor :** C  
**Financial Responsibility :** SELF-INSURANCE - LETTER FROM CHIEF FINANCIAL OFFIC  
**Insurance Company :** N/R  
**Facility Phone :** (610) 833-3761  
**Owner ID :** 72812  
**Owner Name :** SUNOCO RETAIL LLC  
**Address :** 3801 W CHESTER PIKE, ATTN: STORAGE TANK REGIS, NEWTOWN  
SQUARE, PA 19073  
**Contact Name :** LINDSAY CULLEN (ACCTS PAYABLE) | KATHLEEN MCCANEY  
**Phone :** (610) 833-3761  
**Last Date in Agency List :** 01/04/2018

**Effectivity Date :** 05/01/2013  
**Expiration Date :** 04/30/2014  
**Facility ID :** 8500148  
**Facility Status :** OPEN  
**Facility Type :** Retail Station  
**DEP Contractor :** C  
**Financial Responsibility :** SELF-INSURANCE - LETTER FROM CHIEF FINANCIAL OFFIC  
**Insurance Company :** N/R  
**Facility Phone :** (610) 833-3761  
**Owner ID :** 72812  
**Owner Name :** SUNOCO RETAIL LLC  
**Address :** 3801 W CHESTER PIKE, ATTN: STORAGE TANK REGIS, NEWTOWN  
SQUARE, PA 19073  
**Contact Name :** LINDSAY CULLEN (ACCTS PAYABLE) | KATHLEEN MCCANEY  
**Phone :** (610) 833-3761  
**Last Date in Agency List :** 01/04/2018

**Effectivity Date :** 05/01/2014  
**Expiration Date :** 04/30/2015  
**Facility ID :** 8500148  
**Facility Status :** OPEN  
**Facility Type :** Retail Station  
**DEP Contractor :** C  
**Financial Responsibility :** SELF-INSURANCE - LETTER FROM CHIEF FINANCIAL OFFIC  
**Insurance Company :** N/R  
**Facility Phone :** (610) 833-3761  
**Owner ID :** 72812  
**Owner Name :** SUNOCO RETAIL LLC  
**Address :** 3801 W CHESTER PIKE, ATTN: STORAGE TANK REGIS, NEWTOWN  
SQUARE, PA 19073

Map Id: O110  
Direction: SSE  
Distance: 0.821 mi.  
Actual: 4335.895 ft.  
Elevation: 0.033 mi. / 172.464 ft.  
Relative: Lower

**Site Name :** SUNOCO #0611-6008  
4207 NW 13TH ST  
GAINESVILLE, FL 32609  
**Database(s) :** [CS - FL, DWM CONTAM - FL, FA 3 - FL,  
GWIF - FL, LUST - FL, UST - FL] (**cont.**)

**Envirosite ID:** 330185610  
**EPA ID:** N/R

**FA 3 - FL (cont.)**

Contact Name : LINDSAY CULLEN (ACCTS PAYABLE) | KATHLEEN MCCANEY  
Phone : (610) 833-3761  
Last Date in Agency List : 01/04/2018

Effectivity Date : 05/01/2015  
Expiration Date : 04/30/2016  
Facility ID : 8500148  
Facility Status : OPEN  
Facility Type : Retail Station  
DEP Contractor : C  
Financial Responsibility : SELF-INSURANCE - LETTER FROM CHIEF FINANCIAL OFFIC  
Insurance Company : N/R  
Facility Phone : (610) 833-3761  
Owner ID : 72812  
Owner Name : SUNOCO RETAIL LLC  
Address : 3801 W CHESTER PIKE, ATTN: STORAGE TANK REGIS, NEWTOWN  
SQUARE, PA 19073

Contact Name : LINDSAY CULLEN (ACCTS PAYABLE) | KATHLEEN MCCANEY  
Phone : (610) 833-3761  
Last Date in Agency List : 01/04/2018

**GWIF - FL**

Facility Name : SUNOCO #0611-6008  
Facility Address : 4207 NW 13TH ST, GAINESVILLE, 32609  
County : ALACHUA

Facility ID : 8500148  
Facility Type : PETROLEUM  
Location ID : 176579  
Location Method : DGPS = Differentially Corrected GPS  
GPS ID : 176579  
GPS Date : 07/27/2005  
HAE (Height Above Ellipsoid) : 51.63  
Project ID : SUPER  
Insp Name : SCOTT KEDDY  
Insp CHD : ALACHUA  
Request Number : N/R  
Datum : WS1984  
Software : N/R  
Streetside : N/R  
Agency : N/R  
Comment : N/R  
Latitude : 29.692789  
Longitude : -82.338526  
Last Date in Agency List : 01/23/2020

**LUST - FL**

Facility Name : SUNOCO #0611-6008  
Facility Address : 4207 NW 13TH ST, GAINESVILLE, 32609  
County : ALACHUA

Map Id: O110  
 Direction: SSE  
 Distance: 0.821 mi.  
 Actual: 4335.895 ft.  
 Elevation: 0.033 mi. / 172.464 ft.  
 Relative: Lower

**Site Name :** SUNOCO #0611-6008  
 4207 NW 13TH ST  
 GAINESVILLE, FL 32609  
**Database(s) :** [CS - FL, DWM CONTAM - FL, FA 3 - FL,  
 GWIF - FL, LUST - FL, UST - FL] **(cont.)**

**Envirosite ID:** 330185610  
**EPA ID:** N/R

## LUST - FL (cont.)

Facility ID : 8500148  
 Facility Status : OPEN  
 Facility Type : Retail Station  
 Phone : (610) 833-3761  
 Last Date in Agency List : 02/12/2018

Oculus Note : Use the Public Oculus Login button to enter the Oculus Website  
 Oculus Hyperlink : [Click here for hyperlink provided by the agency.](#)

## Owner Information

Owner ID : N/R  
 Owner Name : N/R  
 Owner Address : N/R  
 Owner Address 2 : N/R  
 Contact : N/R  
 Owner Phone : N/R

## Discharge Details

Discharge Date : 02/06/2009  
 Status Date : 11/20/2012  
 Status : RA ONGOING  
 DEP Code : C  
 Description : CLEANUP REQUIRED  
 Score Date : 06/17/2010  
 Score : 00045  
 CU Status : RA

Discharge Date : 02/28/1990  
 Status Date : 03/21/2013  
 Status : SRCR COMPLETE  
 DEP Code : C  
 Description : COMBINED CLEANUP REQUIRED  
 Score Date : 06/17/2010  
 Score : 00045  
 CU Status : SRCR

Discharge Date : 06/06/1988  
 Status Date : 03/21/2013  
 Status : SRCR COMPLETE  
 DEP Code : C  
 Description : CLEANUP REQUIRED  
 Score Date : 06/17/2010  
 Score : 00045  
 CU Status : SRCR

## UST - FL

Facility Name : SUNOCO #0611-6008  
 Facility Address : 4207 NW 13TH ST, GAINESVILLE, 32609

Map Id: O110  
 Direction: SSE  
 Distance: 0.821 mi.  
 Actual: 4335.895 ft.  
 Elevation: 0.033 mi. / 172.464 ft.  
 Relative: Lower

**Site Name :** SUNOCO #0611-6008  
 4207 NW 13TH ST  
 GAINESVILLE, FL 32609  
**Database(s) :** [CS - FL, DWM CONTAM - FL, FA 3 - FL,  
 GWIF - FL, LUST - FL, UST - FL] **(cont.)**

**Envirosite ID:** 330185610  
**EPA ID:** N/R

## UST - FL **(cont.)**

County : Alachua

### Site Details

Facility ID : 8500148  
 Facility Phone : (610) 833-3761  
 Facility Status : OPEN  
 Facility Type : Retail Station  
 DEP Contractor Own : C  
 Last Date in Agency List : 02/12/2018

Oculus Note : Use the Public Oculus Login button to enter the Oculus Website  
 Oculus Hyperlink : [Click here for hyperlink provided by the agency.](#)

### Owner Information

Owner ID : 72812  
 Owner Name : SUNOCO RETAIL LLC  
 Owner Address 1 : 3801 W CHESTER PIKE, NEWTOWN SQUARE, PA 19073  
 Owner Address 2 : ATTN: STORAGE TANK REGIS  
 Contact : LINDSAY CULLEN (ACCTS PAYABLE) | KATHLEEN MCCANEY  
 Owner Phone : (610) 833-3761

### Tank Information

Tank ID : N/R  
 Gallons : N/R  
 Tank Location : N/R  
 Substance : N/R  
 Install Date : N/R  
 Status : N/R  
 Status Date : N/R

Construction Items : -

Monitoring Items : -

Piping Items : -

Map Id: O111  
 Direction: SSE  
 Distance: 0.821 mi.  
 Actual: 4335.895 ft.  
 Elevation: 0.033 mi. / 172.464 ft.  
 Relative: Lower

**Site Name :** 7-ELEVEN STORE #40324  
 4207 NW 13TH ST  
 GAINESVILLE, FL 32609  
**Database(s) :** [CS - FL, DWM CONTAM - FL, FA 3 - FL,  
 LUST - FL, UST - FL]

**Envirosite ID:** 363838194  
**EPA ID:** N/R

## CS - FL

Facility Name : 7-ELEVEN STORE #40324  
 Facility Address : 4207 NW 13TH ST, GAINESVILLE, FL 32609  
 County : Alachua County

## Site Details

DEP Cleanup Site Key : 62419943  
 Program Site ID : 8500148  
 Program Source Data : STCM  
 Program Area : PETRO  
 Collection Date : 03/21/2003  
 Verification Date : 03/21/2003  
 Load Date : 04/09/2020  
 Verifier : RAMSEY\_T01  
 Collector : RAMSEY\_T01  
 Verifier Agency : DEPARTMENT OF ENVIRONMENTAL PR  
 Collection Agency : DEPARTMENT OF ENVIRONMENTAL PR  
 Verification Status : REVIEWED  
 Remediation Status : ACTIVE  
 Office/District : NED  
 Comments : N/R  
 Last Date in Agency List : 04/09/2020

## DWM CONTAM - FL

Facility Name : 7-ELEVEN STORE #40324  
 Facility Address : 4207 NW 13TH ST, GAINESVILLE, FL 32609  
 County : ALACHUA

Score Effective Date : 09/26/2005  
 Score : 45  
 Score Ranked : 60  
 Rank : 1795  
 Facility ID : 8500148  
 Facility Status : OPEN  
 Facility Type : A - Retail Station  
 County Code : 1  
 District : NED  
 Operator : JOHN MEYER  
 Phone : (904)501-6827  
 Name Changed Date : 02/05/2018  
 Address Changed Date : 05/14/2004  
 Latitude Degrees : 29  
 Latitude Minutes : 41  
 Latitude Seconds : 32.7911  
 Longitude Degrees : 82  
 Longitude Minutes : 20  
 Longitude Seconds : 18.8022  
 Feature : N/R  
 Method : AGPS  
 Datum : 0  
 Section/Township/Range : SEC 020, TWP 009, RNG 020  
 Related Party Begin Date : 02/05/2018  
 Related Party ID : 20385

Map Id: O111  
 Direction: SSE  
 Distance: 0.821 mi.  
 Actual: 4335.895 ft.  
 Elevation: 0.033 mi. / 172.464 ft.  
 Relative: Lower

**Site Name :** 7-ELEVEN STORE #40324  
 4207 NW 13TH ST  
 GAINESVILLE, FL 32609  
**Database(s) :** [CS - FL, DWM CONTAM - FL, FA 3 - FL,  
 LUST - FL, UST - FL] **(cont.)**

**Envirosite ID:** 363838194  
**EPA ID:** N/R

## DWM CONTAM - FL (cont.)

Primary Related Party Role : ACCOUNT OWNER  
 Related Party Name : 7-ELEVEN INC - GASOLINE COMP DEPT 0148  
 Related Party Address 1 : PO BOX 711, DALLAS, TX 75221-711  
 Related Party Address 2 : ATTN: FL REGION COMPLIANCE MGR  
 Contact : JOSE RIOS / MILEI AVILES / DAVID PETERSEN  
 Related Party Phone : (407)403-2995  
 Related Party Extension : N/R  
 Related Party Bad Address Indicator : N  
 Last Date in Agency List : 07/06/2020

## FA 3 - FL

Facility Name : 7-ELEVEN STORE #40324  
 Facility Address : 4207 NW 13TH ST, GAINESVILLE, 32609  
 County : ALACHUA

Effectivity Date : 04/15/2008  
 Expiration Date : 04/15/2009  
 Facility ID : 8500148  
 Facility Status : OPEN  
 Facility Type : Retail Station  
 DEP Contractor : P  
 Financial Responsibility : SELF-INSURANCE - LETTER FROM CHIEF FINANCIAL OFFIC  
 Insurance Company : N/R  
 Facility Phone : 9045016827  
 Owner ID : 20385  
 Owner Name : 7-ELEVEN INC - GASOLINE COMP DEPT 0148  
 Address : PO BOX 711, ATTN: FL REGION COMPLIANCE MGR, DALLAS, TX 75221  
 Contact Name : JOSE RIOS / MILEI AVILES / DAVID PETERSEN  
 Phone : 4074032995  
 Last Date in Agency List : 02/13/2020

Effectivity Date : 05/01/2009  
 Expiration Date : 04/30/2010  
 Facility ID : 8500148  
 Facility Status : OPEN  
 Facility Type : Retail Station  
 DEP Contractor : P  
 Financial Responsibility : SELF-INSURANCE - LETTER FROM CHIEF FINANCIAL OFFIC  
 Insurance Company : N/R  
 Facility Phone : 9045016827  
 Owner ID : 20385  
 Owner Name : 7-ELEVEN INC - GASOLINE COMP DEPT 0148  
 Address : PO BOX 711, ATTN: FL REGION COMPLIANCE MGR, DALLAS, TX 75221  
 Contact Name : JOSE RIOS / MILEI AVILES / DAVID PETERSEN  
 Phone : 4074032995  
 Last Date in Agency List : 02/13/2020

Effectivity Date : 05/01/2010  
 Expiration Date : 04/30/2011  
 Facility ID : 8500148  
 Facility Status : OPEN  
 Facility Type : Retail Station

Map Id: O111  
Direction: SSE  
Distance: 0.821 mi.  
Actual: 4335.895 ft.  
Elevation: 0.033 mi. / 172.464 ft.  
Relative: Lower

**Site Name :** 7-ELEVEN STORE #40324  
4207 NW 13TH ST  
GAINESVILLE, FL 32609  
**Database(s) :** [CS - FL, DWM CONTAM - FL, FA 3 - FL,  
LUST - FL, UST - FL] **(cont.)**

**Envirosite ID:** 363838194  
**EPA ID:** N/R

**FA 3 - FL (cont.)**

DEP Contractor : P  
Financial Responsibility : SELF-INSURANCE - LETTER FROM CHIEF FINANCIAL OFFIC  
Insurance Company : N/R  
Facility Phone : 9045016827  
Owner ID : 20385  
Owner Name : 7-ELEVEN INC - GASOLINE COMP DEPT 0148  
Address : PO BOX 711, ATTN: FL REGION COMPLIANCE MGR, DALLAS, TX 75221  
Contact Name : JOSE RIOS / MILEI AVILES / DAVID PETERSEN  
Phone : 4074032995  
Last Date in Agency List : 02/13/2020

Effectivity Date : 05/01/2011  
Expiration Date : 04/30/2012  
Facility ID : 8500148  
Facility Status : OPEN  
Facility Type : Retail Station  
DEP Contractor : P  
Financial Responsibility : SELF-INSURANCE - LETTER FROM CHIEF FINANCIAL OFFIC  
Insurance Company : N/R  
Facility Phone : 9045016827  
Owner ID : 20385  
Owner Name : 7-ELEVEN INC - GASOLINE COMP DEPT 0148  
Address : PO BOX 711, ATTN: FL REGION COMPLIANCE MGR, DALLAS, TX 75221  
Contact Name : JOSE RIOS / MILEI AVILES / DAVID PETERSEN  
Phone : 4074032995  
Last Date in Agency List : 02/13/2020

Effectivity Date : 05/01/2012  
Expiration Date : 05/01/2013  
Facility ID : 8500148  
Facility Status : OPEN  
Facility Type : Retail Station  
DEP Contractor : P  
Financial Responsibility : SELF-INSURANCE - LETTER FROM CHIEF FINANCIAL OFFIC  
Insurance Company : N/R  
Facility Phone : 9045016827  
Owner ID : 20385  
Owner Name : 7-ELEVEN INC - GASOLINE COMP DEPT 0148  
Address : PO BOX 711, ATTN: FL REGION COMPLIANCE MGR, DALLAS, TX 75221  
Contact Name : JOSE RIOS / MILEI AVILES / DAVID PETERSEN  
Phone : 4074032995  
Last Date in Agency List : 02/13/2020

Effectivity Date : 05/08/2012  
Expiration Date : N/R  
Facility ID : 8500148  
Facility Status : OPEN  
Facility Type : Retail Station  
DEP Contractor : P  
Financial Responsibility : SELF-INSURANCE - LETTER FROM CHIEF FINANCIAL OFFIC  
Insurance Company : N/R  
Facility Phone : 9045016827  
Owner ID : 20385

Map Id: O111  
 Direction: SSE  
 Distance: 0.821 mi.  
 Actual: 4335.895 ft.  
 Elevation: 0.033 mi. / 172.464 ft.  
 Relative: Lower

**Site Name :** 7-ELEVEN STORE #40324  
 4207 NW 13TH ST  
 GAINESVILLE, FL 32609  
**Database(s) :** [CS - FL, DWM CONTAM - FL, FA 3 - FL,  
 LUST - FL, UST - FL] **(cont.)**

**Envirosite ID:** 363838194  
**EPA ID:** N/R

## FA 3 - FL (cont.)

Owner Name : 7-ELEVEN INC - GASOLINE COMP DEPT 0148  
 Address : PO BOX 711, ATTN: FL REGION COMPLIANCE MGR, DALLAS, TX 75221  
 Contact Name : JOSE RIOS / MILEI AVILES / DAVID PETERSEN  
 Phone : 4074032995  
 Last Date in Agency List : 02/13/2020

Effectivity Date : 05/01/2013  
 Expiration Date : 04/30/2014  
 Facility ID : 8500148  
 Facility Status : OPEN  
 Facility Type : Retail Station  
 DEP Contractor : P  
 Financial Responsibility : SELF-INSURANCE - LETTER FROM CHIEF FINANCIAL OFFIC  
 Insurance Company : N/R  
 Facility Phone : 9045016827  
 Owner ID : 20385  
 Owner Name : 7-ELEVEN INC - GASOLINE COMP DEPT 0148  
 Address : PO BOX 711, ATTN: FL REGION COMPLIANCE MGR, DALLAS, TX 75221  
 Contact Name : JOSE RIOS / MILEI AVILES / DAVID PETERSEN  
 Phone : 4074032995  
 Last Date in Agency List : 02/13/2020

Effectivity Date : 05/01/2014  
 Expiration Date : 04/30/2015  
 Facility ID : 8500148  
 Facility Status : OPEN  
 Facility Type : Retail Station  
 DEP Contractor : P  
 Financial Responsibility : SELF-INSURANCE - LETTER FROM CHIEF FINANCIAL OFFIC  
 Insurance Company : N/R  
 Facility Phone : 9045016827  
 Owner ID : 20385  
 Owner Name : 7-ELEVEN INC - GASOLINE COMP DEPT 0148  
 Address : PO BOX 711, ATTN: FL REGION COMPLIANCE MGR, DALLAS, TX 75221  
 Contact Name : JOSE RIOS / MILEI AVILES / DAVID PETERSEN  
 Phone : 4074032995  
 Last Date in Agency List : 02/13/2020

Effectivity Date : 05/01/2015  
 Expiration Date : 04/30/2016  
 Facility ID : 8500148  
 Facility Status : OPEN  
 Facility Type : Retail Station  
 DEP Contractor : P  
 Financial Responsibility : SELF-INSURANCE - LETTER FROM CHIEF FINANCIAL OFFIC  
 Insurance Company : N/R  
 Facility Phone : 9045016827  
 Owner ID : 20385  
 Owner Name : 7-ELEVEN INC - GASOLINE COMP DEPT 0148  
 Address : PO BOX 711, ATTN: FL REGION COMPLIANCE MGR, DALLAS, TX 75221  
 Contact Name : JOSE RIOS / MILEI AVILES / DAVID PETERSEN  
 Phone : 4074032995  
 Last Date in Agency List : 02/13/2020

Map Id: O111  
 Direction: SSE  
 Distance: 0.821 mi.  
 Actual: 4335.895 ft.  
 Elevation: 0.033 mi. / 172.464 ft.  
 Relative: Lower

**Site Name :** 7-ELEVEN STORE #40324  
 4207 NW 13TH ST  
 GAINESVILLE, FL 32609  
**Database(s) :** [CS - FL, DWM CONTAM - FL, FA 3 - FL,  
 LUST - FL, UST - FL] **(cont.)**

**Envirosite ID:** 363838194  
**EPA ID:** N/R

## FA 3 - FL (cont.)

Effectivity Date : 05/01/2016  
 Expiration Date : 04/30/2017  
 Facility ID : 8500148  
 Facility Status : OPEN  
 Facility Type : Retail Station  
 DEP Contractor : P  
 Financial Responsibility : SELF-INSURANCE - LETTER FROM CHIEF FINANCIAL OFFIC  
 Insurance Company : N/R  
 Facility Phone : 9045016827  
 Owner ID : 20385  
 Owner Name : 7-ELEVEN INC - GASOLINE COMP DEPT 0148  
 Address : PO BOX 711, ATTN: FL REGION COMPLIANCE MGR, DALLAS, TX 75221  
 Contact Name : JOSE RIOS / MILEI AVILES / DAVID PETERSEN  
 Phone : 4074032995  
 Last Date in Agency List : 02/13/2020

Effectivity Date : 05/01/2017  
 Expiration Date : 04/30/2018  
 Facility ID : 8500148  
 Facility Status : OPEN  
 Facility Type : Retail Station  
 DEP Contractor : P  
 Financial Responsibility : SELF-INSURANCE - LETTER FROM CHIEF FINANCIAL OFFIC  
 Insurance Company : N/R  
 Facility Phone : 9045016827  
 Owner ID : 20385  
 Owner Name : 7-ELEVEN INC - GASOLINE COMP DEPT 0148  
 Address : PO BOX 711, ATTN: FL REGION COMPLIANCE MGR, DALLAS, TX 75221  
 Contact Name : JOSE RIOS / MILEI AVILES / DAVID PETERSEN  
 Phone : 4074032995  
 Last Date in Agency List : 02/13/2020

## LUST - FL

Facility Name : 7-ELEVEN STORE #40324  
 Facility Address : 4207 NW 13TH ST, GAINESVILLE, 32609  
 County : ALACHUA

Facility ID : 8500148  
 Facility Status : OPEN  
 Facility Type : Retail Station  
 Phone : 9045016827  
 Last Date in Agency List : 03/23/2020

Oculus Note : Use the Public Oculus Login button to enter the Oculus Website  
 Oculus Hyperlink : [Click here for hyperlink provided by the agency.](#)

## Owner Information

Owner ID : 20385  
 Owner Name : 7-ELEVEN INC - GASOLINE COMP DEPT 0148  
 Owner Address : PO BOX 711, DALLAS, TX 75221

Map Id: O111  
 Direction: SSE  
 Distance: 0.821 mi.  
 Actual: 4335.895 ft.  
 Elevation: 0.033 mi. / 172.464 ft.  
 Relative: Lower

**Site Name :** 7-ELEVEN STORE #40324  
 4207 NW 13TH ST  
 GAINESVILLE, FL 32609  
**Database(s) :** [CS - FL, DWM CONTAM - FL, FA 3 - FL,  
 LUST - FL, UST - FL] **(cont.)**

**Envirosite ID:** 363838194  
**EPA ID:** N/R

## LUST - FL (cont.)

Owner Address 2 :  
 Contact :  
 Owner Phone :  
 ATTN: FL REGION COMPLIANCE MGR  
 JOSE RIOS / MILEI AVILES / DAVID PETERSEN  
 4074032995

### Discharge Details

Discharge Date : 02/06/2009  
 Status Date : 11/20/2012  
 Status : RA ONGOING  
 DEP Code : P  
 Description : CLEANUP REQUIRED  
 Score Date : 06/17/2010  
 Score : 00045  
 CU Status : RA

Discharge Date : 02/28/1990  
 Status Date : 03/21/2013  
 Status : SRCR COMPLETE  
 DEP Code : P  
 Description : COMBINED CLEANUP REQUIRED  
 Score Date : 06/17/2010  
 Score : 00045  
 CU Status : SRCR

Discharge Date : 06/06/1988  
 Status Date : 03/21/2013  
 Status : SRCR COMPLETE  
 DEP Code : P  
 Description : CLEANUP REQUIRED  
 Score Date : 06/17/2010  
 Score : 00045  
 CU Status : SRCR

## UST - FL

Facility Name :  
 Facility Address :  
 County :  
 7-ELEVEN STORE #40324  
 4207 NW 13TH ST, GAINESVILLE, 32609  
 ALACHUA

### Site Details

Facility ID : 8500148  
 Facility Phone : 9045016827  
 Facility Status : OPEN  
 Facility Type : Retail Station  
 DEP Contractor Own : P  
 Last Date in Agency List : 03/23/2020

Oculus Note :  
 Oculus Hyperlink :  
 Use the Public Oculus Login button to enter the Oculus Website  
[Click here for hyperlink provided by the agency.](#)

Map Id: O111  
 Direction: SSE  
 Distance: 0.821 mi.  
 Actual: 4335.895 ft.  
 Elevation: 0.033 mi. / 172.464 ft.  
 Relative: Lower

**Site Name :** 7-ELEVEN STORE #40324  
 4207 NW 13TH ST  
 GAINESVILLE, FL 32609  
**Database(s) :** [CS - FL, DWM CONTAM - FL, FA 3 - FL,  
 LUST - FL, UST - FL] **(cont.)**

**Envirosite ID:** 363838194  
**EPA ID:** N/R

## UST - FL **(cont.)**

### Owner Information

Owner ID : 20385  
 Owner Name : 7-ELEVEN INC - GASOLINE COMP DEPT 0148  
 Owner Address 1 : PO BOX 711, DALLAS, TX 75221  
 Owner Address 2 : ATTN: FL REGION COMPLIANCE MGR  
 Contact : JOSE RIOS / MILEI AVILES / DAVID PETERSEN  
 Owner Phone : 4074032995

### Tank Information

Tank ID : 1  
 Gallons : 10000  
 Tank Location : UNDERGROUND  
 Substance : Unleaded Gas  
 Install Date : 01/01/1982  
 Status : Removed from Site  
 Status Date : 01/01/1999

Construction Items : -

Monitoring Items : -

Piping Items : -

### Tank Information

Tank ID : 2  
 Gallons : 10000  
 Tank Location : UNDERGROUND  
 Substance : Unleaded Gas  
 Install Date : 01/01/1982  
 Status : Removed from Site  
 Status Date : 01/01/1999

Construction Items : -

Monitoring Items : -

Piping Items : -

### Tank Information

Tank ID : 3  
 Gallons : 4000  
 Tank Location : UNDERGROUND  
 Substance : Leaded Gas  
 Install Date : 07/01/1962

Map Id: O111  
 Direction: SSE  
 Distance: 0.821 mi.  
 Actual: 4335.895 ft.  
 Elevation: 0.033 mi. / 172.464 ft.  
 Relative: Lower

**Site Name :** 7-ELEVEN STORE #40324  
 4207 NW 13TH ST  
 GAINESVILLE, FL 32609  
**Database(s) :** [CS - FL, DWM CONTAM - FL, FA 3 - FL,  
 LUST - FL, UST - FL] **(cont.)**

**Envirosite ID:** 363838194  
**EPA ID:** N/R

## UST - FL **(cont.)**

Status : Removed from Site  
 Status Date : 04/30/1989

Construction Items : -

Monitoring Items : -

Piping Items : -

### Tank Information

Tank ID : 4  
 Gallons : 4000  
 Tank Location : UNDERGROUND  
 Substance : Leaded Gas  
 Install Date : 07/01/1962  
 Status : Removed from Site  
 Status Date : 04/30/1989

Construction Items : -

Monitoring Items : -

Piping Items : -

### Tank Information

Tank ID : 5  
 Gallons : 4000  
 Tank Location : UNDERGROUND  
 Substance : Leaded Gas  
 Install Date : 07/01/1962  
 Status : Removed from Site  
 Status Date : 04/30/1989

Construction Items : -

Monitoring Items : -

Piping Items : -

Map Id: O111  
 Direction: SSE  
 Distance: 0.821 mi.  
 Actual: 4335.895 ft.  
 Elevation: 0.033 mi. / 172.464 ft.  
 Relative: Lower

**Site Name :** 7-ELEVEN STORE #40324  
 4207 NW 13TH ST  
 GAINESVILLE, FL 32609  
**Database(s) :** [CS - FL, DWM CONTAM - FL, FA 3 - FL,  
 LUST - FL, UST - FL] **(cont.)**

**Envirosite ID:** 363838194  
**EPA ID:** N/R

## UST - FL **(cont.)**

### Tank Information

Tank ID : 6  
 Gallons : 4000  
 Tank Location : UNDERGROUND  
 Substance : Unleaded Gas  
 Install Date : 07/01/1962  
 Status : Removed from Site  
 Status Date : 04/30/1989

Construction Items : -

Monitoring Items : -

Piping Items : -

### Tank Information

Tank ID : 7  
 Gallons : 4000  
 Tank Location : UNDERGROUND  
 Substance : Vehicular Diesel  
 Install Date : 07/01/1972  
 Status : Removed from Site  
 Status Date : 04/30/1989

Construction Items : -

Monitoring Items : -

Piping Items : -

### Tank Information

Tank ID : 8  
 Gallons : 10000  
 Tank Location : UNDERGROUND  
 Substance : Unleaded Gas  
 Install Date : 07/01/1986  
 Status : Removed from Site  
 Status Date : 01/01/1999

Construction Items : -

Monitoring Items : -

Map Id: O111  
 Direction: SSE  
 Distance: 0.821 mi.  
 Actual: 4335.895 ft.  
 Elevation: 0.033 mi. / 172.464 ft.  
 Relative: Lower

**Site Name :** 7-ELEVEN STORE #40324  
 4207 NW 13TH ST  
 GAINESVILLE, FL 32609  
**Database(s) :** [CS - FL, DWM CONTAM - FL, FA 3 - FL,  
 LUST - FL, UST - FL] **(cont.)**

**Envirosite ID:** 363838194  
**EPA ID:** N/R

## UST - FL (cont.)

Piping Items : -

### Tank Information

Tank ID : 9  
 Gallons : 4000  
 Tank Location : UNDERGROUND  
 Substance : Vehicular Diesel  
 Install Date : 07/01/1986  
 Status : Removed from Site  
 Status Date : 01/01/1999

Construction Items : -

Monitoring Items : -

Piping Items : -

### Tank Information

Tank ID : 10  
 Gallons : 12000  
 Tank Location : UNDERGROUND  
 Substance : Ethanol E10  
 Install Date : 01/01/1999  
 Status : In Service  
 Status Date : 01/01/1999

Construction Items :  
 Overfill/Spill - Flow shut-Off  
 Overfill/Spill - Level gauges/alarms  
 Overfill/Spill - Spill containment bucket  
 Overfill/Spill - Tight fill  
 Primary Construction - Fiberglass clad steel  
 Secondary Containment - Double wall - tank jacket

Monitoring Items :  
 Internal Tk Monitoring - Monitor dbl wall tank space  
 Miscellaneous - Continuous electronic sensing  
 Miscellaneous - Electronic monitor dispenser liners  
 Miscellaneous - Electronic monitor pipe sumps  
 Piping Monitoring - Mechanical line leak detector  
 Piping Monitoring - Monitor dbl wall pipe space

Piping Items :  
 Miscellaneous Attributes - Dispenser liners  
 Miscellaneous Attributes - Pressurized piping system  
 Primary Construction - Fiberglass  
 Secondary Containment - Double wall

Map Id: O111  
 Direction: SSE  
 Distance: 0.821 mi.  
 Actual: 4335.895 ft.  
 Elevation: 0.033 mi. / 172.464 ft.  
 Relative: Lower

**Site Name :** 7-ELEVEN STORE #40324  
 4207 NW 13TH ST  
 GAINESVILLE, FL 32609  
**Database(s) :** [CS - FL, DWM CONTAM - FL, FA 3 - FL,  
 LUST - FL, UST - FL] (**cont.**)

**Envirosite ID:** 363838194  
**EPA ID:** N/R

## UST - FL (**cont.**)

### Tank Information

Tank ID : 11  
 Gallons : 12000  
 Tank Location : UNDERGROUND  
 Substance : Ethanol E10  
 Install Date : 01/01/1999  
 Status : In Service  
 Status Date : 01/01/1999

### Construction Items :

Overfill/Spill - Flow shut-Off  
 Overfill/Spill - Level gauges/alarms  
 Overfill/Spill - Spill containment bucket  
 Overfill/Spill - Tight fill  
 Primary Construction - Fiberglass clad steel  
 Secondary Containment - Double wall - tank jacket

### Monitoring Items :

Internal Tk Monitoring - Monitor dbl wall tank space  
 Miscellaneous - Continuous electronic sensing  
 Miscellaneous - Electronic monitor dispenser liners  
 Miscellaneous - Electronic monitor pipe sumps  
 Piping Monitoring - Mechanical line leak detector  
 Piping Monitoring - Monitor dbl wall pipe space

### Piping Items :

Miscellaneous Attributes - Dispenser liners  
 Miscellaneous Attributes - Pressurized piping system  
 Primary Construction - Fiberglass  
 Secondary Containment - Double wall

### Tank Information

Tank ID : 12  
 Gallons : 10000  
 Tank Location : UNDERGROUND  
 Substance : Ethanol E10  
 Install Date : 01/01/1999  
 Status : In Service  
 Status Date : 01/01/1999

### Construction Items :

Overfill/Spill - Flow shut-Off  
 Overfill/Spill - Level gauges/alarms  
 Overfill/Spill - Spill containment bucket  
 Overfill/Spill - Tight fill  
 Primary Construction - Fiberglass clad steel  
 Secondary Containment - Double wall - tank jacket

### Monitoring Items :

Internal Tk Monitoring - Monitor dbl wall tank space  
 Miscellaneous - Continuous electronic sensing  
 Miscellaneous - Electronic monitor dispenser liners  
 Miscellaneous - Electronic monitor pipe sumps  
 Piping Monitoring - Mechanical line leak detector

Map Id: O111  
 Direction: SSE  
 Distance: 0.821 mi.  
 Actual: 4335.895 ft.  
 Elevation: 0.033 mi. / 172.464 ft.  
 Relative: Lower

**Site Name :** 7-ELEVEN STORE #40324  
 4207 NW 13TH ST  
 GAINESVILLE, FL 32609  
**Database(s) :** [CS - FL, DWM CONTAM - FL, FA 3 - FL,  
 LUST - FL, UST - FL] **(cont.)**

**Envirosite ID:** 363838194  
**EPA ID:** N/R

## UST - FL **(cont.)**

Piping Monitoring - Monitor dbl wall pipe space

### Piping Items :

Miscellaneous Attributes - Dispenser liners  
 Miscellaneous Attributes - Pressurized piping system  
 Primary Construction - Fiberglass  
 Secondary Containment - Double wall

### Tank Information

Tank ID : 13  
 Gallons : 8000  
 Tank Location : UNDERGROUND  
 Substance : Vehicular Diesel  
 Install Date : 01/01/1999  
 Status : In Service  
 Status Date : 01/01/1999

### Construction Items :

Miscellaneous Attributes - Compartmented  
 Overfill/Spill - Flow shut-Off  
 Overfill/Spill - Level gauges/alarms  
 Overfill/Spill - Spill containment bucket  
 Overfill/Spill - Tight fill  
 Primary Construction - Fiberglass clad steel  
 Secondary Containment - Double wall - tank jacket

### Monitoring Items :

Internal Tk Monitoring - Monitor dbl wall tank space  
 Miscellaneous - Continuous electronic sensing  
 Miscellaneous - Electronic monitor dispenser liners  
 Miscellaneous - Electronic monitor pipe sumps  
 Piping Monitoring - Mechanical line leak detector  
 Piping Monitoring - Monitor dbl wall pipe space

### Piping Items :

Miscellaneous Attributes - Dispenser liners  
 Miscellaneous Attributes - Pressurized piping system  
 Primary Construction - Fiberglass  
 Secondary Containment - Double wall

Map Id: P112  
Direction: NNW  
Distance: 0.878 mi.  
Actual: 4633.270 ft.  
Elevation: 0.035 mi. / 183.297 ft.  
Relative: Higher

**Site Name :** PERMA-FIX OF FLORIDA INC  
1940 NW 67TH PL  
GAINESVILLE, FL 32653  
**Database(s) :** [BRS, CORRACTS, LQG - FL, RCRA\_LQG,  
RCRA\_TSDF]

**Envirosite ID:** 396071552  
**EPA ID:** FLD980711071

BRS

Facility Name : PERMA-FIX OF FLORIDA INC  
Facility Address : 1940 NW 67TH PL, GAINESVILLE, FL 32653  
County : ALACHUA

#### Site Details

Date Form Received by Agency : 09/18/2018  
EPA ID : FLD980711071  
Mailing Address : 1940 NW 67TH PL, GAINESVILLE, FL 32653-1649  
Contact : KURT A FOGLEMAN  
Contact Address : 1940 NW 67TH PL, GAINESVILLE, FL 32653-1649  
Contact Country : US  
Contact Telephone : 352-373-6066  
Contact Email : KFOGLEMAN@PERMA-FIX.COM  
EPA Region : 04  
Land Type : Private  
Source Type : Annual/Biennial Report updated with Notification  
Classification : Large Quantity Generator

#### Description :

Handlers that generate 1,000 kg or more of hazardous waste during any calendar month; or generate more than 1 kg of acutely hazardous waste during any calendar month; or generate more than 100 kg of any residue or contaminated soil, waste or other debris resulting from the cleanup of a spill, into or on any land or water, of acutely hazardous waste during any calendar month; or generate 1 kg or less of acutely hazardous waste during any calendar month, and accumulate more than 1 kg of acutely hazardous waste at any time; or generate 100 kg or less of any residue or contaminated soil, waste or other debris resulting from the cleanup of a spill, into or on any land or water, of acutely hazardous waste during any calendar month, and accumulated more than 100 kg of that material at any time.

Last Date in Agency List : 04/24/2020

#### Owner/Operator Summary

Owner/Operator Name : JENNIFER HAZARD  
Owner/Operator Address : 1940 NW 67TH PL, GAINESVILLE, FL 32653-1649  
Owner/Operator Country : US  
Owner/Operator Telephone : N/R  
Owner/Operator Email : N/R  
Owner/Operator Fax : N/R  
Legal Status : Private  
Owner/Operator Type : Owner  
Owner/Operator Start Date : 05/19/1982  
Owner/Operator End Date : N/R

Owner/Operator Name : PERMA FIX OF FLORIDA  
Owner/Operator Address : 1940 NW 67TH PL, GAINESVILLE, FL 32653-1649  
Owner/Operator Country : US  
Owner/Operator Telephone : 352-373-6066  
Owner/Operator Email : N/R  
Owner/Operator Fax : N/R  
Legal Status : Private  
Owner/Operator Type : Owner

Map Id: P112  
 Direction: NNW  
 Distance: 0.878 mi.  
 Actual: 4633.270 ft.  
 Elevation: 0.035 mi. / 183.297 ft.  
 Relative: Higher

**Site Name :** PERMA-FIX OF FLORIDA INC  
 1940 NW 67TH PL  
 GAINESVILLE, FL 32653  
**Database(s) :** [BRS, CORRACTS, LQG - FL, RCRA\_LQG,  
 RCRA\_TSDf] (**cont.**)

**Envirosite ID:** 396071552  
**EPA ID:** FLD980711071

## BRS (**cont.**)

Owner/Operator Start Date : 01/01/1994  
 Owner/Operator End Date : N/R

Owner/Operator Name : PERMA-FIX OF FLORIDA INC  
 Owner/Operator Address : 1940 NW 67TH PL, GAINESVILLE, FL 32653-1649  
 Owner/Operator Country : US  
 Owner/Operator Telephone : 352-395-1356  
 Owner/Operator Email : N/R  
 Owner/Operator Fax : N/R  
 Legal Status : Private  
 Owner/Operator Type : Operator  
 Owner/Operator Start Date : 01/01/1994  
 Owner/Operator End Date : N/R

Owner/Operator Name : QUADREX CORPORATION  
 Owner/Operator Address : 1940 NW 67TH PL, GAINESVILLE, FL 32653-1649  
 Owner/Operator Country : US  
 Owner/Operator Telephone : N/R  
 Owner/Operator Email : N/R  
 Owner/Operator Fax : N/R  
 Legal Status : Private  
 Owner/Operator Type : Owner  
 Owner/Operator Start Date : 05/19/1982  
 Owner/Operator End Date : N/R

Owner/Operator Name : RAYMOND WHITTLE  
 Owner/Operator Address : 1940 NW 67TH PL, GAINESVILLE, FL 32653-1649  
 Owner/Operator Country : US  
 Owner/Operator Telephone : 352-395-1356  
 Owner/Operator Email : N/R  
 Owner/Operator Fax : N/R  
 Legal Status : Private  
 Owner/Operator Type : Operator  
 Owner/Operator Start Date : 01/01/1994  
 Owner/Operator End Date : N/R

Owner/Operator Name : WARREN BERNHARDT  
 Owner/Operator Address : 1940 NW 67TH PL, GAINESVILLE, FL 32653-1649  
 Owner/Operator Country : US  
 Owner/Operator Telephone : 904-373-6066  
 Owner/Operator Email : N/R  
 Owner/Operator Fax : N/R  
 Legal Status : Private  
 Owner/Operator Type : Operator  
 Owner/Operator Start Date : 06/23/1999  
 Owner/Operator End Date : N/R

Waste Activity Monitoring

Map Id: P112  
 Direction: NNW  
 Distance: 0.878 mi.  
 Actual: 4633.270 ft.  
 Elevation: 0.035 mi. / 183.297 ft.  
 Relative: Higher

**Site Name :** PERMA-FIX OF FLORIDA INC  
 1940 NW 67TH PL  
 GAINESVILLE, FL 32653  
**Database(s) :** [BRS, CORRACTS, LQG - FL, RCRA\_LQG,  
 RCRA\_TSDF] (**cont.**)

**Envirosite ID:** 396071552  
**EPA ID:** FLD980711071

## BRS (**cont.**)

Details for this site have been truncated due to the large number of available details for this site within this dataset. For the complete details for this site, contact your Envirosearch account representative for a complimentary site report containing all of the details available.

Report Cycle :	2017
Hazardous Waste Page Number :	1
Hazardous Waste Sub-Page Number :	1
BR Form :	GM
Waste Description :	CHLOROSILANES FROM CHEMICAL SYNTHESIS
Primary NAICS :	562211 - Hazardous Waste Treatment and Disposal
Source Code :	G61 - Hazardous waste received from off-site for storage/bulking and transfer off-site for treatment or Disposal
Form Code :	W219 - Other organic liquid (specify in comments)
Management Method :	H040 - Incineration - thermal destruction other than use as a fuel (includes any preparation prior to burning)
Generation Tons :	0
Managed Tons :	0
Shipped Tons :	4.775
Received Tons :	0
Receiver ID :	OHD980613541
Receiver State :	OH
Shipper ID :	FLD980711071
Shipper State :	FL
Waste Minimization :	X - No waste minimization efforts were implemented for this waste
Waste Code List :	D001, D002, D003
Waste Code Group :	ICR - D001-D003 combinations only
Waste Generation Type :	N/R
Report Cycle :	2017
Hazardous Waste Page Number :	1
Hazardous Waste Sub-Page Number :	1
BR Form :	WR
Waste Description :	PAINT THINNER
Primary NAICS :	562211 - Hazardous Waste Treatment and Disposal
Source Code :	N/R
Form Code :	W211 - Paint thinner or petroleum distillates
Management Method :	H061 - Fuel blending prior to energy recovery at another site (waste generated either on-site or received from off-site)
Generation Tons :	0
Managed Tons :	0.4015137
Shipped Tons :	0
Received Tons :	0.4015137
Receiver ID :	FLD980711071
Receiver State :	FL
Shipper ID :	FLD981866478
Shipper State :	FL
Waste Minimization :	N/R
Waste Code List :	D001, D035
Waste Code Group :	TCORICR - One or more D018-D043 code

Map Id: P112  
 Direction: NNW  
 Distance: 0.878 mi.  
 Actual: 4633.270 ft.  
 Elevation: 0.035 mi. / 183.297 ft.  
 Relative: Higher

**Site Name :** PERMA-FIX OF FLORIDA INC  
 1940 NW 67TH PL  
 GAINESVILLE, FL 32653  
**Database(s) :** [BRS, CORRACTS, LQG - FL, RCRA\_LQG,  
 RCRA\_TSDF] (**cont.**)

**Envirosite ID:** 396071552  
**EPA ID:** FLD980711071

## BRS (**cont.**)

Waste Generation Type :	N/R
Report Cycle :	2017
Hazardous Waste Page Number :	10
Hazardous Waste Sub-Page Number :	1
BR Form :	GM
Waste Description :	WASTE PESTICIDES, HERBICIDES, INSECTICIDES FROM OUTDATED, OFF SPEC OR UNUSED MATERIAL
Primary NAICS :	562211 - Hazardous Waste Treatment and Disposal
Source Code :	G61 - Hazardous waste received from off-site for storage/bulking and transfer off-site for treatment or Disposal
Form Code :	W401 - Pesticide solids (used or discarded - not contaminated soils - W301)
Management Method :	H040 - Incineration - thermal destruction other than use as a fuel (includes any preparation prior to burning)
Generation Tons :	0
Managed Tons :	0
Shipped Tons :	5.801
Received Tons :	0
Receiver ID :	OHD980613541
Receiver State :	OH
Shipper ID :	FLD980711071
Shipper State :	FL
Waste Minimization :	X - No waste minimization efforts were implemented for this waste
Waste Code List :	D004, D008, D012, D013, D014, D015, D016, D020
Waste Code Group :	DMIX - Any other D mixtures
Waste Generation Type :	N/R
Report Cycle :	2017
Hazardous Waste Page Number :	10
Hazardous Waste Sub-Page Number :	1
BR Form :	WR
Waste Description :	CAUSTIC AQUEOUS WASTE
Primary NAICS :	562211 - Hazardous Waste Treatment and Disposal
Source Code :	N/R
Form Code :	W110 - Caustic aqueous waste without cyanides (pH >12.5)
Management Method :	H121 - Neutralization only (no other treatment)
Generation Tons :	0
Managed Tons :	0.2555
Shipped Tons :	0
Received Tons :	0.2555
Receiver ID :	FLD980711071
Receiver State :	FL
Shipper ID :	FLD982129850
Shipper State :	FL
Waste Minimization :	N/R
Waste Code List :	D002
Waste Code Group :	D002 - CORROSIVE WASTE

Map Id: P112  
 Direction: NNW  
 Distance: 0.878 mi.  
 Actual: 4633.270 ft.  
 Elevation: 0.035 mi. / 183.297 ft.  
 Relative: Higher

**Site Name :** PERMA-FIX OF FLORIDA INC  
 1940 NW 67TH PL  
 GAINESVILLE, FL 32653  
**Database(s) :** [BRS, CORRACTS, LQG - FL, RCRA\_LQG,  
 RCRA\_TSDf] **(cont.)**

**Envirosite ID:** 396071552  
**EPA ID:** FLD980711071

## BRS (cont.)

Waste Generation Type :	N/R
Report Cycle :	2017
Hazardous Waste Page Number :	100
Hazardous Waste Sub-Page Number :	1
BR Form :	WR
Waste Description :	LAB PACKS
Primary NAICS :	562211 - Hazardous Waste Treatment and Disposal
Source Code :	N/R
Form Code :	W001 - Lab packs from any source not containing acute hazardous waste
Management Method :	H141 - The site receiving this waste stored/bulked and transferred the waste with no treatment or recovery (H010-H129), fuel blending (H061), or disposal (H131-H135) at that receiving site.
Generation Tons :	0
Managed Tons :	0.0225008
Shipped Tons :	0
Received Tons :	0.0225008
Receiver ID :	FLD980711071
Receiver State :	FL
Shipper ID :	MSR000106971
Shipper State :	MS
Waste Minimization :	N/R
Waste Code List :	D001, D002
Waste Code Group :	ICR - D001-D003 combinations only
Waste Generation Type :	N/R
Report Cycle :	2017
Hazardous Waste Page Number :	1000
Hazardous Waste Sub-Page Number :	1
BR Form :	WR
Waste Description :	LAB PACKS
Primary NAICS :	562211 - Hazardous Waste Treatment and Disposal
Source Code :	N/R
Form Code :	W001 - Lab packs from any source not containing acute hazardous waste
Management Method :	H141 - The site receiving this waste stored/bulked and transferred the waste with no treatment or recovery (H010-H129), fuel blending (H061), or disposal (H131-H135) at that receiving site.
Generation Tons :	0
Managed Tons :	0.412514
Shipped Tons :	0
Received Tons :	0.412514
Receiver ID :	FLD980711071
Receiver State :	FL
Shipper ID :	FLD982120131
Shipper State :	FL
Waste Minimization :	N/R
Waste Code List :	D001, D014, D020, U036

Map Id: P112  
 Direction: NNW  
 Distance: 0.878 mi.  
 Actual: 4633.270 ft.  
 Elevation: 0.035 mi. / 183.297 ft.  
 Relative: Higher

**Site Name :** PERMA-FIX OF FLORIDA INC  
 1940 NW 67TH PL  
 GAINESVILLE, FL 32653  
**Database(s) :** [BRS, CORRACTS, LQG - FL, RCRA\_LQG,  
 RCRA\_TSDF] (**cont.**)

**Envirosite ID:** 396071552  
**EPA ID:** FLD980711071

### BRS (**cont.**)

Waste Code Group :	U036 - 4,7-METHANO-1H-INDENE, 1,2,4,5,6,7,8,8-OCTACHLORO-2,3,3A, 4,7,7A-HEXAHYDRO- (OR) CHLORDANE, ALPHA & GAMMA ISOMERS
Waste Generation Type :	N/R
Report Cycle :	2017
Hazardous Waste Page Number :	1001
Hazardous Waste Sub-Page Number :	1
BR Form :	WR
Waste Description :	LAB PACKS
Primary NAICS :	562211 - Hazardous Waste Treatment and Disposal
Source Code :	N/R
Form Code :	W001 - Lab packs from any source not containing acute hazardous waste
Management Method :	H141 - The site receiving this waste stored/bulked and transferred the waste with no treatment or recovery (H010-H129), fuel blending (H061), or disposal (H131-H135) at that receiving site.
Generation Tons :	0
Managed Tons :	0.2750094
Shipped Tons :	0
Received Tons :	0.2750094
Receiver ID :	FLD980711071
Receiver State :	FL
Shipper ID :	FLD982120131
Shipper State :	FL
Waste Minimization :	N/R
Waste Code List :	D004, D008, D015, D016
Waste Code Group :	DMIX - Any other D mixtures
Waste Generation Type :	N/R
Report Cycle :	2017
Hazardous Waste Page Number :	1002
Hazardous Waste Sub-Page Number :	1
BR Form :	WR
Waste Description :	LAB PACKS
Primary NAICS :	562211 - Hazardous Waste Treatment and Disposal
Source Code :	N/R
Form Code :	W001 - Lab packs from any source not containing acute hazardous waste
Management Method :	H061 - Fuel blending prior to energy recovery at another site (waste generated either on-site or received from off-site)
Generation Tons :	0
Managed Tons :	0.440015
Shipped Tons :	0
Received Tons :	0.440015
Receiver ID :	FLD980711071
Receiver State :	FL
Shipper ID :	FLD982120131
Shipper State :	FL
Waste Minimization :	N/R
Waste Code List :	D001, D035
Waste Code Group :	TCORICR - One or more D018-D043 code

Map Id: P112  
 Direction: NNW  
 Distance: 0.878 mi.  
 Actual: 4633.270 ft.  
 Elevation: 0.035 mi. / 183.297 ft.  
 Relative: Higher

**Site Name :** PERMA-FIX OF FLORIDA INC  
 1940 NW 67TH PL  
 GAINESVILLE, FL 32653  
**Database(s) :** [BRS, CORRACTS, LQG - FL, RCRA\_LQG,  
 RCRA\_TSDf] (**cont.**)

**EnviroSite ID:** 396071552  
**EPA ID:** FLD980711071

## BRS (**cont.**)

Waste Generation Type :	N/R
Report Cycle :	2017
Hazardous Waste Page Number :	1003
Hazardous Waste Sub-Page Number :	1
BR Form :	WR
Waste Description :	LAB PACKS
Primary NAICS :	562211 - Hazardous Waste Treatment and Disposal
Source Code :	N/R
Form Code :	W001 - Lab packs from any source not containing acute hazardous waste
Management Method :	H141 - The site receiving this waste stored/bulked and transferred the waste with no treatment or recovery (H010-H129), fuel blending (H061), or disposal (H131-H135) at that receiving site.
Generation Tons :	0
Managed Tons :	0.0825028
Shipped Tons :	0
Received Tons :	0.0825028
Receiver ID :	FLD980711071
Receiver State :	FL
Shipper ID :	FLD982120131
Shipper State :	FL
Waste Minimization :	N/R
Waste Code List :	D001
Waste Code Group :	D001 - IGNITABLE WASTE
Waste Generation Type :	N/R
Report Cycle :	2017
Hazardous Waste Page Number :	1004
Hazardous Waste Sub-Page Number :	1
BR Form :	WR
Waste Description :	LAB PACKS
Primary NAICS :	562211 - Hazardous Waste Treatment and Disposal
Source Code :	N/R
Form Code :	W001 - Lab packs from any source not containing acute hazardous waste
Management Method :	H061 - Fuel blending prior to energy recovery at another site (waste generated either on-site or received from off-site)
Generation Tons :	0
Managed Tons :	0.3
Shipped Tons :	0
Received Tons :	0.3
Receiver ID :	FLD980711071
Receiver State :	FL
Shipper ID :	FLD982120131
Shipper State :	FL
Waste Minimization :	N/R
Waste Code List :	D001
Waste Code Group :	D001 - IGNITABLE WASTE
Waste Generation Type :	N/R

Map Id: P112  
 Direction: NNW  
 Distance: 0.878 mi.  
 Actual: 4633.270 ft.  
 Elevation: 0.035 mi. / 183.297 ft.  
 Relative: Higher

**Site Name :** PERMA-FIX OF FLORIDA INC  
 1940 NW 67TH PL  
 GAINESVILLE, FL 32653  
**Database(s) :** [BRS, CORRACTS, LQG - FL, RCRA\_LQG,  
 RCRA\_TSDf] **(cont.)**

**Envirosite ID:** 396071552  
**EPA ID:** FLD980711071

## BRS (cont.)

Report Cycle :	2017
Hazardous Waste Page Number :	1005
Hazardous Waste Sub-Page Number :	1
BR Form :	WR
Waste Description :	COMPRESSED GASES
Primary NAICS :	562211 - Hazardous Waste Treatment and Disposal
Source Code :	N/R
Form Code :	W801 - Compressed gases of any type
Management Method :	H141 - The site receiving this waste stored/bulked and transferred the waste with no treatment or recovery (H010-H129), fuel blending (H061), or disposal (H131-H135) at that receiving site.
Generation Tons :	0
Managed Tons :	0.25
Shipped Tons :	0
Received Tons :	0.25
Receiver ID :	FLD980711071
Receiver State :	FL
Shipper ID :	FLD084717545
Shipper State :	FL
Waste Minimization :	N/R
Waste Code List :	D001, D035
Waste Code Group :	TCORICR - One or more D018-D043 code
Waste Generation Type :	N/R
Report Cycle :	2017
Hazardous Waste Page Number :	1006
Hazardous Waste Sub-Page Number :	1
BR Form :	WR
Waste Description :	COMPRESSED GASES
Primary NAICS :	562211 - Hazardous Waste Treatment and Disposal
Source Code :	N/R
Form Code :	W801 - Compressed gases of any type
Management Method :	H141 - The site receiving this waste stored/bulked and transferred the waste with no treatment or recovery (H010-H129), fuel blending (H061), or disposal (H131-H135) at that receiving site.
Generation Tons :	0
Managed Tons :	0.15
Shipped Tons :	0
Received Tons :	0.15
Receiver ID :	FLD980711071
Receiver State :	FL
Shipper ID :	FLD003952033
Shipper State :	FL
Waste Minimization :	N/R
Waste Code List :	D001, D035
Waste Code Group :	TCORICR - One or more D018-D043 code
Waste Generation Type :	N/R
Report Cycle :	2017
Hazardous Waste Page Number :	1007

Map Id: P112  
Direction: NNW  
Distance: 0.878 mi.  
Actual: 4633.270 ft.  
Elevation: 0.035 mi. / 183.297 ft.  
Relative: Higher

**Site Name :** PERMA-FIX OF FLORIDA INC  
1940 NW 67TH PL  
GAINESVILLE, FL 32653  
**Database(s) :** [BRS, CORRACTS, LQG - FL, RCRA\_LQG,  
RCRA\_TSDf] (**cont.**)

**EnviroSite ID:** 396071552  
**EPA ID:** FLD980711071

**BRS (cont.)**

Hazardous Waste Sub-Page Number : 1  
BR Form : WR  
Waste Description : LAB PACKS  
Primary NAICS : 562211 - Hazardous Waste Treatment and Disposal  
Source Code : N/R  
Form Code : W001 - Lab packs from any source not containing acute hazardous waste

Management Method : H141 - The site receiving this waste stored/bulked and transferred the waste with no treatment or recovery (H010-H129), fuel blending (H061), or disposal (H131-H135) at that receiving site.

Generation Tons : 0  
Managed Tons : 0.006  
Shipped Tons : 0  
Received Tons : 0.006  
Receiver ID : FLD980711071  
Receiver State : FL  
Shipper ID : FLD040216764  
Shipper State : FL  
Waste Minimization : N/R  
Waste Code List : D002, D008  
Waste Code Group : D008 - LEAD  
Waste Generation Type : N/R

Report Cycle : 2017  
Hazardous Waste Page Number : 1008  
Hazardous Waste Sub-Page Number : 1  
BR Form : WR  
Waste Description : CONTAMINATED DEBRIS  
Primary NAICS : 562211 - Hazardous Waste Treatment and Disposal  
Source Code : N/R

Form Code : W002 - Contaminated debris (see definition at 40 CFR 268.2(g) and requirements at 40 CFR 268.45):for example, certain paper, clothing, rags, wood, empty fiber or plastic containers, glass, piping, or other solids

Management Method : H141 - The site receiving this waste stored/bulked and transferred the waste with no treatment or recovery (H010-H129), fuel blending (H061), or disposal (H131-H135) at that receiving site.

Generation Tons : 0  
Managed Tons : 0.018  
Shipped Tons : 0  
Received Tons : 0.018  
Receiver ID : FLD980711071  
Receiver State : FL  
Shipper ID : FLD040216764  
Shipper State : FL  
Waste Minimization : N/R  
Waste Code List : D008  
Waste Code Group : D008 - LEAD  
Waste Generation Type : N/R

Map Id: P112  
 Direction: NNW  
 Distance: 0.878 mi.  
 Actual: 4633.270 ft.  
 Elevation: 0.035 mi. / 183.297 ft.  
 Relative: Higher

**Site Name :** PERMA-FIX OF FLORIDA INC  
 1940 NW 67TH PL  
 GAINESVILLE, FL 32653  
**Database(s) :** [BRS, CORRACTS, LQG - FL, RCRA\_LQG,  
 RCRA\_TSDf] (**cont.**)

**Envirosite ID:** 396071552  
**EPA ID:** FLD980711071

#### BRS (**cont.**)

Report Cycle :	2017
Hazardous Waste Page Number :	1009
Hazardous Waste Sub-Page Number :	1
BR Form :	WR
Waste Description :	CONTAMINATED DEBRIS
Primary NAICS :	562211 - Hazardous Waste Treatment and Disposal
Source Code :	N/R
Form Code :	W002 - Contaminated debris (see definition at 40 CFR 268.2(g) and requirements at 40 CFR 268.45):for example, certain paper, clothing, rags, wood, empty fiber or plastic containers, glass, piping, or other solids
Management Method :	H141 - The site receiving this waste stored/bulked and transferred the waste with no treatment or recovery (H010-H129), fuel blending (H061), or disposal (H131-H135) at that receiving site.
Generation Tons :	0
Managed Tons :	0.051
Shipped Tons :	0
Received Tons :	0.051
Receiver ID :	FLD980711071
Receiver State :	FL
Shipper ID :	FLD040216764
Shipper State :	FL
Waste Minimization :	N/R
Waste Code List :	D008
Waste Code Group :	D008 - LEAD
Waste Generation Type :	N/R
Report Cycle :	2017
Hazardous Waste Page Number :	101
Hazardous Waste Sub-Page Number :	1
BR Form :	WR
Waste Description :	LAB PACKS
Primary NAICS :	562211 - Hazardous Waste Treatment and Disposal
Source Code :	N/R
Form Code :	W001 - Lab packs from any source not containing acute hazardous waste
Management Method :	H121 - Neutralization only (no other treatment)
Generation Tons :	0
Managed Tons :	0.0050002
Shipped Tons :	0
Received Tons :	0.0050002
Receiver ID :	FLD980711071
Receiver State :	FL
Shipper ID :	MSR000106971
Shipper State :	MS
Waste Minimization :	N/R
Waste Code List :	D002
Waste Code Group :	D002 - CORROSIVE WASTE
Waste Generation Type :	N/R

Map Id: P112  
 Direction: NNW  
 Distance: 0.878 mi.  
 Actual: 4633.270 ft.  
 Elevation: 0.035 mi. / 183.297 ft.  
 Relative: Higher

**Site Name :** PERMA-FIX OF FLORIDA INC  
 1940 NW 67TH PL  
 GAINESVILLE, FL 32653  
**Database(s) :** [BRS, CORRACTS, LQG - FL, RCRA\_LQG,  
 RCRA\_TSDf] **(cont.)**

**Envirosite ID:** 396071552  
**EPA ID:** FLD980711071

## BRS (cont.)

Report Cycle : 2017  
 Hazardous Waste Page Number : 1010  
 Hazardous Waste Sub-Page Number : 1  
 BR Form : WR  
 Waste Description : LAB PACKS  
 Primary NAICS : 562211 - Hazardous Waste Treatment and Disposal  
 Source Code : N/R  
 Form Code : W001 - Lab packs from any source not containing acute hazardous waste

Management Method : H141 - The site receiving this waste stored/bulked and transferred the waste with no treatment or recovery (H010-H129), fuel blending (H061), or disposal (H131-H135) at that receiving site.

Generation Tons : 0  
 Managed Tons : 0.0025  
 Shipped Tons : 0  
 Received Tons : 0.0025  
 Receiver ID : FLD980711071  
 Receiver State : FL  
 Shipper ID : FLD040216764  
 Shipper State : FL  
 Waste Minimization : N/R  
 Waste Code List : D001, D003  
 Waste Code Group : ICR - D001-D003 combinations only  
 Waste Generation Type : N/R

Report Cycle : 2017  
 Hazardous Waste Page Number : 1011  
 Hazardous Waste Sub-Page Number : 1  
 BR Form : WR  
 Waste Description : LAB PACKS  
 Primary NAICS : 562211 - Hazardous Waste Treatment and Disposal  
 Source Code : N/R  
 Form Code : W001 - Lab packs from any source not containing acute hazardous waste

Management Method : H061 - Fuel blending prior to energy recovery at another site (waste generated either on-site or received from off-site)

Generation Tons : 0  
 Managed Tons : 0.0005  
 Shipped Tons : 0  
 Received Tons : 0.0005  
 Receiver ID : FLD980711071  
 Receiver State : FL  
 Shipper ID : FLD040216764  
 Shipper State : FL  
 Waste Minimization : N/R  
 Waste Code List : D001  
 Waste Code Group : D001 - IGNITABLE WASTE  
 Waste Generation Type : N/R

Report Cycle : 2017  
 Hazardous Waste Page Number : 1012  
 Hazardous Waste Sub-Page Number : 1

Map Id: P112  
 Direction: NNW  
 Distance: 0.878 mi.  
 Actual: 4633.270 ft.  
 Elevation: 0.035 mi. / 183.297 ft.  
 Relative: Higher

**Site Name :** PERMA-FIX OF FLORIDA INC  
 1940 NW 67TH PL  
 GAINESVILLE, FL 32653  
**Database(s) :** [BRS, CORRACTS, LQG - FL, RCRA\_LQG,  
 RCRA\_TSDf] (**cont.**)

**Envirosite ID:** 396071552  
**EPA ID:** FLD980711071

## BRS (**cont.**)

BR Form : WR  
 Waste Description : LAB PACKS  
 Primary NAICS : 562211 - Hazardous Waste Treatment and Disposal  
 Source Code : N/R  
 Form Code : W001 - Lab packs from any source not containing acute hazardous waste  
 Management Method : H121 - Neutralization only (no other treatment)  
 Generation Tons : 0  
 Managed Tons : 0.0015  
 Shipped Tons : 0  
 Received Tons : 0.0015  
 Receiver ID : FLD980711071  
 Receiver State : FL  
 Shipper ID : FLD040216764  
 Shipper State : FL  
 Waste Minimization : N/R  
 Waste Code List : D002  
 Waste Code Group : D002 - CORROSIVE WASTE  
 Waste Generation Type : N/R

Report Cycle : 2017  
 Hazardous Waste Page Number : 1013  
 Hazardous Waste Sub-Page Number : 1  
 BR Form : WR  
 Waste Description : ORGANIC SOLIDS  
 Primary NAICS : 562211 - Hazardous Waste Treatment and Disposal  
 Source Code : N/R  
 Form Code : W409 - Other organic solids (specify in comments)

Management Method : H141 - The site receiving this waste stored/bulked and transferred the waste with no treatment or recovery (H010-H129), fuel blending (H061), or disposal (H131-H135) at that receiving site.

Generation Tons : 0  
 Managed Tons : 0.7700262  
 Shipped Tons : 0  
 Received Tons : 0.7700262  
 Receiver ID : FLD980711071  
 Receiver State : FL  
 Shipper ID : FLR000139733  
 Shipper State : FL  
 Waste Minimization : N/R  
 Waste Code List : F003, F005  
 Waste Code Group : F1\_5 - F001-F005 combinations  
 Waste Generation Type : N/R

Report Cycle : 2017  
 Hazardous Waste Page Number : 1014  
 Hazardous Waste Sub-Page Number : 1  
 BR Form : WR  
 Waste Description : CONTAMINATED DEBRIS  
 Primary NAICS : 562211 - Hazardous Waste Treatment and Disposal  
 Source Code : N/R

Map Id: P112  
 Direction: NNW  
 Distance: 0.878 mi.  
 Actual: 4633.270 ft.  
 Elevation: 0.035 mi. / 183.297 ft.  
 Relative: Higher

**Site Name :** PERMA-FIX OF FLORIDA INC  
 1940 NW 67TH PL  
 GAINESVILLE, FL 32653  
**Database(s) :** [BRS, CORRACTS, LQG - FL, RCRA\_LQG,  
 RCRA\_TSDf] (**cont.**)

**Envirosite ID:** 396071552  
**EPA ID:** FLD980711071

### BRS (**cont.**)

Form Code :	W002 - Contaminated debris (see definition at 40 CFR 268.2(g) and requirements at 40 CFR 268.45):for example, certain paper, clothing, rags, wood, empty fiber or plastic containers, glass, piping, or other solids
Management Method :	H110 - Stabilization prior to land disposal at another site (encapsulation / stabilization / fixation)
Generation Tons :	0
Managed Tons :	0.004
Shipped Tons :	0
Received Tons :	0.004
Receiver ID :	FLD980711071
Receiver State :	FL
Shipper ID :	MAD001008721
Shipper State :	MA
Waste Minimization :	N/R
Waste Code List :	D001
Waste Code Group :	D001 - IGNITABLE WASTE
Waste Generation Type :	N/R
Report Cycle :	2017
Hazardous Waste Page Number :	1015
Hazardous Waste Sub-Page Number :	1
BR Form :	WR
Waste Description :	LAB PACKS
Primary NAICS :	562211 - Hazardous Waste Treatment and Disposal
Source Code :	N/R
Form Code :	W001 - Lab packs from any source not containing acute hazardous waste
Management Method :	H121 - Neutralization only (no other treatment)
Generation Tons :	0
Managed Tons :	0.01
Shipped Tons :	0
Received Tons :	0.01
Receiver ID :	FLD980711071
Receiver State :	FL
Shipper ID :	MAR000509760
Shipper State :	MA
Waste Minimization :	N/R
Waste Code List :	D002
Waste Code Group :	D002 - CORROSIVE WASTE
Waste Generation Type :	N/R
Report Cycle :	2017
Hazardous Waste Page Number :	1016
Hazardous Waste Sub-Page Number :	1
BR Form :	WR
Waste Description :	LAB PACKS
Primary NAICS :	562211 - Hazardous Waste Treatment and Disposal
Source Code :	N/R
Form Code :	W001 - Lab packs from any source not containing acute hazardous waste

Map Id: P112  
 Direction: NNW  
 Distance: 0.878 mi.  
 Actual: 4633.270 ft.  
 Elevation: 0.035 mi. / 183.297 ft.  
 Relative: Higher

**Site Name :** PERMA-FIX OF FLORIDA INC  
 1940 NW 67TH PL  
 GAINESVILLE, FL 32653  
**Database(s) :** [BRS, CORRACTS, LQG - FL, RCRA\_LQG,  
 RCRA\_TSDf] (**cont.**)

**EnviroSite ID:** 396071552  
**EPA ID:** FLD980711071

BRS (**cont.**)

Management Method :	H061 - Fuel blending prior to energy recovery at another site (waste generated either on-site or received from off-site)
Generation Tons :	0
Managed Tons :	0.0475
Shipped Tons :	0
Received Tons :	0.0475
Receiver ID :	FLD980711071
Receiver State :	FL
Shipper ID :	MAR000505412
Shipper State :	MA
Waste Minimization :	N/R
Waste Code List :	D001, F002
Waste Code Group :	F002 - THE FOLLOWING SPENT HALOGENATED SOLVENTS: TETRACHLOROETHYLENE, METHYLENE CHLORIDE, TRICHLOROETHYLENE, 1,1,1-TRICHLOROETHANE, CHLOROBENZENE, 1,1,2-TRIC
Waste Generation Type :	N/R
Report Cycle :	2017
Hazardous Waste Page Number :	1017
Hazardous Waste Sub-Page Number :	1
BR Form :	WR
Waste Description :	LAB PACKS
Primary NAICS :	562211 - Hazardous Waste Treatment and Disposal
Source Code :	N/R
Form Code :	W001 - Lab packs from any source not containing acute hazardous waste
Management Method :	H061 - Fuel blending prior to energy recovery at another site (waste generated either on-site or received from off-site)
Generation Tons :	0
Managed Tons :	0.0175
Shipped Tons :	0
Received Tons :	0.0175
Receiver ID :	FLD980711071
Receiver State :	FL
Shipper ID :	PAR000507525
Shipper State :	PA
Waste Minimization :	N/R
Waste Code List :	D001, F003
Waste Code Group :	F003 - THE FOLLOWING SPENT NONHALOGENATED SOLVENTS: XYLENE, ACETONE, ETHYL ACETATE, ETHYL BENZENE, ETHYL ETHER, METHYL ISOBUTYL KETONE, N-BUTYL ALCOHOL, CYCL
Waste Generation Type :	N/R
Report Cycle :	2017
Hazardous Waste Page Number :	1018
Hazardous Waste Sub-Page Number :	1
BR Form :	WR

Map Id: P112  
 Direction: NNW  
 Distance: 0.878 mi.  
 Actual: 4633.270 ft.  
 Elevation: 0.035 mi. / 183.297 ft.  
 Relative: Higher

**Site Name :** PERMA-FIX OF FLORIDA INC  
 1940 NW 67TH PL  
 GAINESVILLE, FL 32653  
**Database(s) :** [BRS, CORRACTS, LQG - FL, RCRA\_LQG,  
 RCRA\_TSDf] (**cont.**)

**Envirosite ID:** 396071552  
**EPA ID:** FLD980711071

BRS (**cont.**)

Waste Description : CONCENTRATED HALOGENATED/NON-HALOGENATED SOLVENT MIXTURE  
 Primary NAICS : 562211 - Hazardous Waste Treatment and Disposal  
 Source Code : N/R  
 Form Code : W204 - Concentrated halogenated/ non-halogenated solvent mixture

Management Method : H061 - Fuel blending prior to energy recovery at another site (waste generated either on-site or received from off-site)

Generation Tons : 0  
 Managed Tons : 0.078  
 Shipped Tons : 0  
 Received Tons : 0.078  
 Receiver ID : FLD980711071  
 Receiver State : FL  
 Shipper ID : NJD001865534  
 Shipper State : NJ  
 Waste Minimization : N/R  
 Waste Code List : D001, F003

Waste Code Group : F003 - THE FOLLOWING SPENT NONHALOGENATED SOLVENTS: XYLENE, ACETONE, ETHYL ACETATE, ETHYL BENZENE, ETHYL ETHER, METHYL ISOBUTYL KETONE, N-BUTYL ALCOHOL, CYCL

Waste Generation Type : N/R

Report Cycle : 2017  
 Hazardous Waste Page Number : 1019  
 Hazardous Waste Sub-Page Number : 1  
 BR Form : WR  
 Waste Description : LAB PACKS  
 Primary NAICS : 562211 - Hazardous Waste Treatment and Disposal  
 Source Code : N/R  
 Form Code : W001 - Lab packs from any source not containing acute hazardous waste

Management Method : H061 - Fuel blending prior to energy recovery at another site (waste generated either on-site or received from off-site)

Generation Tons : 0  
 Managed Tons : 0.0035  
 Shipped Tons : 0  
 Received Tons : 0.0035  
 Receiver ID : FLD980711071  
 Receiver State : FL  
 Shipper ID : NYD980645774  
 Shipper State : NY  
 Waste Minimization : N/R  
 Waste Code List : D001, U220  
 Waste Code Group : U220 - BENZENE, METHYL- (OR) TOLUENE  
 Waste Generation Type : N/R

Report Cycle : 2017  
 Hazardous Waste Page Number : 102  
 Hazardous Waste Sub-Page Number : 1  
 BR Form : WR

Map Id: P112  
 Direction: NNW  
 Distance: 0.878 mi.  
 Actual: 4633.270 ft.  
 Elevation: 0.035 mi. / 183.297 ft.  
 Relative: Higher

**Site Name :** PERMA-FIX OF FLORIDA INC  
 1940 NW 67TH PL  
 GAINESVILLE, FL 32653  
**Database(s) :** [BRS, CORRACTS, LQG - FL, RCRA\_LQG,  
 RCRA\_TSDf] (**cont.**)

**EnviroSite ID:** 396071552  
**EPA ID:** FLD980711071

#### BRS (**cont.**)

Waste Description : LAB PACKS  
 Primary NAICS : 562211 - Hazardous Waste Treatment and Disposal  
 Source Code : N/R  
 Form Code : W001 - Lab packs from any source not containing acute hazardous waste  
 Management Method : H121 - Neutralization only (no other treatment)  
 Generation Tons : 0  
 Managed Tons : 0.098  
 Shipped Tons : 0  
 Received Tons : 0.098  
 Receiver ID : FLD980711071  
 Receiver State : FL  
 Shipper ID : ALD071937890  
 Shipper State : AL  
 Waste Minimization : N/R  
 Waste Code List : D002  
 Waste Code Group : D002 - CORROSIVE WASTE  
 Waste Generation Type : N/R

Report Cycle : 2017  
 Hazardous Waste Page Number : 1020  
 Hazardous Waste Sub-Page Number : 1  
 BR Form : WR  
 Waste Description : LAB PACKS  
 Primary NAICS : 562211 - Hazardous Waste Treatment and Disposal  
 Source Code : N/R  
 Form Code : W001 - Lab packs from any source not containing acute hazardous waste  
 Management Method : H121 - Neutralization only (no other treatment)  
 Generation Tons : 0  
 Managed Tons : 0.006  
 Shipped Tons : 0  
 Received Tons : 0.006  
 Receiver ID : FLD980711071  
 Receiver State : FL  
 Shipper ID : NYD980645774  
 Shipper State : NY  
 Waste Minimization : N/R  
 Waste Code List : D002  
 Waste Code Group : D002 - CORROSIVE WASTE  
 Waste Generation Type : N/R

Report Cycle : 2017  
 Hazardous Waste Page Number : 1021  
 Hazardous Waste Sub-Page Number : 1  
 BR Form : WR  
 Waste Description : PAINT THINNER  
 Primary NAICS : 562211 - Hazardous Waste Treatment and Disposal  
 Source Code : N/R  
 Form Code : W211 - Paint thinner or petroleum distillates

Management Method : H061 - Fuel blending prior to energy recovery at another site (waste generated either on-site or received from off-site)

Generation Tons : 0  
 Managed Tons : 0.2007568

Map Id: P112  
Direction: NNW  
Distance: 0.878 mi.  
Actual: 4633.270 ft.  
Elevation: 0.035 mi. / 183.297 ft.  
Relative: Higher

**Site Name :** PERMA-FIX OF FLORIDA INC  
1940 NW 67TH PL  
GAINESVILLE, FL 32653  
**Database(s) :** [BRS, CORRACTS, LQG - FL, RCRA\_LQG,  
RCRA\_TSDf] (**cont.**)

**Envirosite ID:** 396071552  
**EPA ID:** FLD980711071

**BRS (cont.)**

Shipped Tons : 0  
Received Tons : 0.2007568  
Receiver ID : FLD980711071  
Receiver State : FL  
Shipper ID : FLR000038562  
Shipper State : FL  
Waste Minimization : N/R  
Waste Code List : D001, F002  
  
Waste Code Group : F002 - THE FOLLOWING SPENT HALOGENATED SOLVENTS:  
TETRACHLOROETHYLENE, METHYLENE CHLORIDE,  
TRICHLOROETHYLENE, 1,1,1-TRICHLOROETHANE, CHLOROBENZENE,  
1,1,2-TRIC  
  
Waste Generation Type : N/R  
  
Report Cycle : 2017  
Hazardous Waste Page Number : 1022  
Hazardous Waste Sub-Page Number : 1  
BR Form : WR  
Waste Description : LAB PACKS  
Primary NAICS : 562211 - Hazardous Waste Treatment and Disposal  
Source Code : N/R  
Form Code : W001 - Lab packs from any source not containing acute hazardous waste  
  
Management Method : H061 - Fuel blending prior to energy recovery at another site (waste  
generated either on-site or received from off-site)  
  
Generation Tons : 0  
Managed Tons : 0.4015137  
Shipped Tons : 0  
Received Tons : 0.4015137  
Receiver ID : FLD980711071  
Receiver State : FL  
Shipper ID : FLD089283485  
Shipper State : FL  
Waste Minimization : N/R  
Waste Code List : D001, D035  
Waste Code Group : TCORICR - One or more D018-D043 code  
Waste Generation Type : N/R

**CORRACTS**

Facility Name : PERMA-FIX OF FLORIDA INC  
Facility Address : 1940 NW 67TH PL, GAINESVILLE, FL 32653  
County : ALACHUA  
  
EPA ID : FLD980711071  
EPA Region : 04  
Last Date in Agency List : 04/24/2020  
  
HNAICS Code : 562  
HNAICS Code Description : WASTE MANAGEMENT AND REMEDIATION SERVICES

Map Id: P112  
 Direction: NNW  
 Distance: 0.878 mi.  
 Actual: 4633.270 ft.  
 Elevation: 0.035 mi. / 183.297 ft.  
 Relative: Higher

**Site Name :** PERMA-FIX OF FLORIDA INC  
 1940 NW 67TH PL  
 GAINESVILLE, FL 32653  
**Database(s) :** [BRS, CORRACTS, LQG - FL, RCRA\_LQG,  
 RCRA\_TSDf] (**cont.**)

**Envirosite ID:** 396071552  
**EPA ID:** FLD980711071

## CORRACTS (**cont.**)

HNAICS Code : 56221  
 HNAICS Code Description : WASTE TREATMENT AND DISPOSAL

HNAICS Code : 562211  
 HNAICS Code Description : HAZARDOUS WASTE TREATMENT AND DISPOSAL

Area Name : ENTIRE FACILITY  
 Actual Date : 09/19/2006  
 Action : CA PROCESS IS TERMINATED  
 Original Schedule Date : N/R  
 Schedule End Date : N/R

Area Name : ENTIRE FACILITY  
 Actual Date : 09/19/2006  
 Action : HUMAN EXPOSURES CONTROLLED DETERMINATION-YES, APPLICABLE AS  
 OF THIS DATE  
 Original Schedule Date : N/R  
 Schedule End Date : N/R

Area Name : ENTIRE FACILITY  
 Actual Date : 09/19/2006  
 Action : RELEASE TO GW CONTROLLED DETERMINATION-YES, APPLICABLE AS OF  
 THIS DATE  
 Original Schedule Date : N/R  
 Schedule End Date : N/R

Area Name : ENTIRE FACILITY  
 Actual Date : 09/19/2006  
 Action : REMEDY CONSTRUCTION-NO REMEDY CONSTRUCTED  
 Original Schedule Date : N/R  
 Schedule End Date : N/R

Area Name : ENTIRE FACILITY  
 Actual Date : 09/19/2006  
 Action : REMEDY DECISION  
 Original Schedule Date : N/R  
 Schedule End Date : N/R

Area Name : ENTIRE FACILITY  
 Actual Date : 11/20/2001  
 Action : NO FURTHER ACTION NECESSARY  
 Original Schedule Date : 11/20/2001  
 Schedule End Date : N/R

Area Name : ENTIRE FACILITY  
 Actual Date : 08/08/2001  
 Action : CONFIRMATORY SAMPLING COMPLETED/APPROVED  
 Original Schedule Date : N/R

Map Id: P112  
 Direction: NNW  
 Distance: 0.878 mi.  
 Actual: 4633.270 ft.  
 Elevation: 0.035 mi. / 183.297 ft.  
 Relative: Higher

**Site Name :** PERMA-FIX OF FLORIDA INC  
 1940 NW 67TH PL  
 GAINESVILLE, FL 32653  
**Database(s) :** [BRS, CORRACTS, LQG - FL, RCRA\_LQG,  
 RCRA\_TSDf] (**cont.**)

**EnviroSite ID:** 396071552  
**EPA ID:** FLD980711071

## CORRACTS (**cont.**)

Schedule End Date :	N/R
Area Name :	ENTIRE FACILITY
Actual Date :	07/31/2001
Action :	CONFIRMATORY SAMPLING REPORT RECEIVED
Original Schedule Date :	N/R
Schedule End Date :	N/R
Area Name :	ENTIRE FACILITY
Actual Date :	06/06/2001
Action :	CONFIRMATORY SAMPLING WORKPLAN APPROVED
Original Schedule Date :	N/R
Schedule End Date :	N/R
Area Name :	ENTIRE FACILITY
Actual Date :	04/23/2001
Action :	INVESTIGATION REPORT RECEIVED
Original Schedule Date :	N/R
Schedule End Date :	N/R
Area Name :	ENTIRE FACILITY
Actual Date :	10/26/2000
Action :	RFA INITIATION
Original Schedule Date :	N/R
Schedule End Date :	N/R
Area Name :	ENTIRE FACILITY
Actual Date :	09/28/1993
Action :	CA PRIORITIZATION-LOW CA PRIORITY
Original Schedule Date :	N/R
Schedule End Date :	N/R
Area Name :	ENTIRE FACILITY
Actual Date :	06/27/1990
Action :	NO FURTHER ACTION NECESSARY
Original Schedule Date :	N/R
Schedule End Date :	N/R
Area Name :	ENTIRE FACILITY
Actual Date :	02/22/1990
Action :	RFA COMPLETED
Original Schedule Date :	N/R
Schedule End Date :	N/R

## LQG - FL

Facility Name :	Perma-Fix Of Florida Inc
Facility Address :	1940 NW 67th Pl, Gainesville, 32653
County :	Alachua

Map Id: P112  
 Direction: NNW  
 Distance: 0.878 mi.  
 Actual: 4633.270 ft.  
 Elevation: 0.035 mi. / 183.297 ft.  
 Relative: Higher

**Site Name :** PERMA-FIX OF FLORIDA INC  
 1940 NW 67TH PL  
 GAINESVILLE, FL 32653  
**Database(s) :** [BRS, CORRACTS, LQG - FL, RCRA\_LQG,  
 RCRA\_TSDF] (**cont.**)

**Envirosite ID:** 396071552  
**EPA ID:** FLD980711071

#### LQG - FL (**cont.**)

##### Site Details

Last Inspection Date : 11/21/2019  
 Date Notified : 02/15/1983  
 Site ID : 50775  
 Handler ID : FLD980711071  
 Office : Northeast District  
 Facility Inspection Type : HWT-CEI; LQG-CEI; TSD-CEI; UOT-CEI; UOTF-CEI; UWT-CEI  
 Documents Link : [Click here for hyperlink provided by the agency.](#)  
 Last Date in Agency List : 04/27/2020

#### RCRA\_LQG

Facility Name : PERMA-FIX OF FLORIDA INC  
 Facility Address : 1940 NW 67TH PL, GAINESVILLE, FL 32653  
 County : ALACHUA

Date Form Received by Agency : 11/21/2019  
 EPA ID : FLD980711071  
 Mailing Address : 1940 NW 67TH PL, GAINESVILLE, FL 32653-1649  
 Contact : RAYMOND WHITTLE  
 Contact Address : 1940 NW 67TH PL, GAINESVILLE, FL 32653-1649  
 Contact Country : US  
 Contact Telephone : 352-373-6066  
 Contact Email : RWHITTLE@OERMA-FIX.COM  
 EPA Region : 04  
 Land Type : Private  
 Source Type : Implementer  
 Classification : Large Quantity Generator

##### Description :

Handlers that generate 1,000 kg or more of hazardous waste during any calendar month; or generate more than 1 kg of acutely hazardous waste during any calendar month; or generate more than 100 kg of any residue or contaminated soil, waste or other debris resulting from the cleanup of a spill, into or on any land or water, of acutely hazardous waste during any calendar month; or generate 1 kg or less of acutely hazardous waste during any calendar month, and accumulate more than 1 kg of acutely hazardous waste at any time; or generate 100 kg or less of any residue or contaminated soil, waste or other debris resulting from the cleanup of a spill, into or on any land or water, of acutely hazardous waste during any calendar month, and accumulated more than 100 kg of that material at any time.

Last Date in Agency List : 04/24/2020

##### Owner/Operator Summary

Owner/Operator Name : JENNIFER HAZARD  
 Owner/Operator Address : 1940 NW 67TH PL, GAINESVILLE, FL 32653-1649  
 Owner/Operator Country : US  
 Owner/Operator Telephone : 352-395-1356  
 Owner/Operator Email : N/R  
 Owner/Operator Fax : N/R  
 Legal Status : Private  
 Owner/Operator Type : Owner  
 Owner/Operator Start Date : 05/19/1982  
 Owner/Operator End Date : 06/23/1999

Map Id: P112  
Direction: NNW  
Distance: 0.878 mi.  
Actual: 4633.270 ft.  
Elevation: 0.035 mi. / 183.297 ft.  
Relative: Higher

**Site Name :** PERMA-FIX OF FLORIDA INC  
1940 NW 67TH PL  
GAINESVILLE, FL 32653  
**Database(s) :** [BRS, CORRACTS, LQG - FL, RCRA\_LQG,  
RCRA\_TSDF] (**cont.**)

**Envirosite ID:** 396071552  
**EPA ID:** FLD980711071

**RCRA\_LQG (cont.)**

Owner/Operator Name : PERMA FIX OF FLORIDA  
Owner/Operator Address : 1940 NW 67TH PL, GAINESVILLE, FL 32653-1649  
Owner/Operator Country : US  
Owner/Operator Telephone : 352-373-6066  
Owner/Operator Email : N/R  
Owner/Operator Fax : N/R  
Legal Status : Private  
Owner/Operator Type : Owner  
Owner/Operator Start Date : 01/01/1994  
Owner/Operator End Date : N/R

Owner/Operator Name : PERMA-FIX OF FLORIDA INC  
Owner/Operator Address : 1940 NW 67TH PL, GAINESVILLE, FL 32653-1649  
Owner/Operator Country : US  
Owner/Operator Telephone : 352-395-1356  
Owner/Operator Email : N/R  
Owner/Operator Fax : N/R  
Legal Status : Private  
Owner/Operator Type : Operator  
Owner/Operator Start Date : 01/01/1994  
Owner/Operator End Date : N/R

Owner/Operator Name : QUADREX CORPORATION  
Owner/Operator Address : 1940 NW 67TH PL, GAINESVILLE, FL 32653-1649  
Owner/Operator Country : US  
Owner/Operator Telephone : 904-373-6066  
Owner/Operator Email : N/R  
Owner/Operator Fax : N/R  
Legal Status : Private  
Owner/Operator Type : Owner  
Owner/Operator Start Date : 05/19/1982  
Owner/Operator End Date : 01/01/1994

Owner/Operator Name : RAYMOND WHITTLE  
Owner/Operator Address : 1940 NW 67TH PL, GAINESVILLE, FL 32653-1649  
Owner/Operator Country : US  
Owner/Operator Telephone : 352-395-1356  
Owner/Operator Email : N/R  
Owner/Operator Fax : N/R  
Legal Status : Private  
Owner/Operator Type : Operator  
Owner/Operator Start Date : 01/01/1994  
Owner/Operator End Date : N/R

Owner/Operator Name : WARREN BERNHARDT  
Owner/Operator Address : 1940 NW 67TH PL, GAINESVILLE, FL 32653-1649  
Owner/Operator Country : US  
Owner/Operator Telephone : 904-373-6066  
Owner/Operator Email : N/R  
Owner/Operator Fax : N/R  
Legal Status : Private  
Owner/Operator Type : Operator

Map Id: P112  
 Direction: NNW  
 Distance: 0.878 mi.  
 Actual: 4633.270 ft.  
 Elevation: 0.035 mi. / 183.297 ft.  
 Relative: Higher

**Site Name :** PERMA-FIX OF FLORIDA INC  
 1940 NW 67TH PL  
 GAINESVILLE, FL 32653  
**Database(s) :** [BRS, CORRACTS, LQG - FL, RCRA\_LQG,  
 RCRA\_TSDf] **(cont.)**

**EnviroSite ID:** 396071552  
**EPA ID:** FLD980711071

## RCRA\_LQG (cont.)

Owner/Operator Start Date : 06/23/1999  
 Owner/Operator End Date : 01/01/2006

### Handler Activities Summary

U.S. Importer of Hazardous Waste :	N
Mixed Waste (Haz. and Radioactive) :	N/R
Recycler of Hazardous Waste :	N
Transporter of Hazardous Waste :	Y
Treater, Storer or Disposer of HW :	Y
Underground Injection Activity :	N
On-site Burner Exemption :	N
Furnace Exemption :	N
Used Oil Fuel Burner :	Y
Used Oil Processor :	N
Used Oil Refiner :	N
Used Oil Fuel Marketer to Burner :	N
Used Oil Specification Marketer :	Y
Used Oil Transfer Facility :	Y
Used Oil Transporter :	Y

### Historical Generators

Date Form Received by Agency : 02/21/2019  
 Facility Name : PERMA-FIX OF FLORIDA INC  
 Classification : Large Quantity Generator

Date Form Received by Agency : 09/18/2018  
 Facility Name : PERMA-FIX OF FLORIDA INC  
 Classification : Large Quantity Generator

Date Form Received by Agency : 03/30/2018  
 Facility Name : PERMA-FIX OF FLORIDA INC  
 Classification : Large Quantity Generator

Date Form Received by Agency : 02/05/2018  
 Facility Name : PERMA-FIX OF FLORIDA INC  
 Classification : Large Quantity Generator

Date Form Received by Agency : 05/04/2017  
 Facility Name : PERMA-FIX OF FLORIDA INC  
 Classification : Large Quantity Generator

Date Form Received by Agency : 03/01/2017  
 Facility Name : PERMA-FIX OF FLORIDA INC  
 Classification : Large Quantity Generator

Map Id: P112  
 Direction: NNW  
 Distance: 0.878 mi.  
 Actual: 4633.270 ft.  
 Elevation: 0.035 mi. / 183.297 ft.  
 Relative: Higher

**Site Name :** PERMA-FIX OF FLORIDA INC  
 1940 NW 67TH PL  
 GAINESVILLE, FL 32653  
**Database(s) :** [BRS, CORRACTS, LQG - FL, RCRA\_LQG,  
 RCRA\_TSDf] (**cont.**)

**EnviroSite ID:** 396071552  
**EPA ID:** FLD980711071

## RCRA\_LQG (**cont.**)

Date Form Received by Agency :	04/01/2016
Facility Name :	PERMA-FIX OF FLORIDA INC
Classification :	Large Quantity Generator
Date Form Received by Agency :	03/30/2016
Facility Name :	PERMA-FIX OF FLORIDA, INC.
Classification :	Large Quantity Generator
Date Form Received by Agency :	03/01/2016
Facility Name :	PERMA-FIX OF FLORIDA INC
Classification :	Large Quantity Generator
Date Form Received by Agency :	03/03/2015
Facility Name :	PERMA-FIX OF FLORIDA INC
Classification :	Large Quantity Generator
Date Form Received by Agency :	02/20/2015
Facility Name :	PERMA-FIX OF FLORIDA INC
Classification :	Large Quantity Generator
Date Form Received by Agency :	08/14/2014
Facility Name :	PERMA-FIX OF FLORIDA INC
Classification :	Large Quantity Generator
Date Form Received by Agency :	03/28/2014
Facility Name :	PERMA-FIX OF FLORIDA INC
Classification :	Large Quantity Generator
Date Form Received by Agency :	03/28/2014
Facility Name :	PERMA-FIX OF FLORIDA, INC.
Classification :	Large Quantity Generator
Date Form Received by Agency :	09/17/2013
Facility Name :	PERMA-FIX OF FLORIDA INC
Classification :	Large Quantity Generator
Date Form Received by Agency :	02/27/2013
Facility Name :	PERMA-FIX OF FLORIDA INC
Classification :	Large Quantity Generator
Date Form Received by Agency :	10/10/2012
Facility Name :	PERMA-FIX OF FLORIDA INC
Classification :	Large Quantity Generator

Map Id: P112  
 Direction: NNW  
 Distance: 0.878 mi.  
 Actual: 4633.270 ft.  
 Elevation: 0.035 mi. / 183.297 ft.  
 Relative: Higher

**Site Name :** PERMA-FIX OF FLORIDA INC  
 1940 NW 67TH PL  
 GAINESVILLE, FL 32653  
**Database(s) :** [BRS, CORRACTS, LQG - FL, RCRA\_LQG,  
 RCRA\_TSDf] (**cont.**)

**EnviroSite ID:** 396071552  
**EPA ID:** FLD980711071

## RCRA\_LQG (**cont.**)

Date Form Received by Agency : 04/03/2012  
 Facility Name : PERMA-FIX OF FLORIDA, INC.  
 Classification : Large Quantity Generator

Date Form Received by Agency : 03/30/2012  
 Facility Name : PERMA-FIX OF FLORIDA INC  
 Classification : Large Quantity Generator

Date Form Received by Agency : 02/28/2012  
 Facility Name : PERMA-FIX OF FLORIDA INC  
 Classification : Large Quantity Generator

Date Form Received by Agency : 11/15/2011  
 Facility Name : PERMA-FIX OF FLORIDA INC  
 Classification : Large Quantity Generator

Date Form Received by Agency : 09/02/2011  
 Facility Name : PERMA-FIX OF FLORIDA INC  
 Classification : Large Quantity Generator

Date Form Received by Agency : 06/23/2011  
 Facility Name : PERMA-FIX OF FLORIDA INC  
 Classification : Large Quantity Generator

Date Form Received by Agency : 02/25/2011  
 Facility Name : PERMA-FIX OF FLORIDA INC  
 Classification : Large Quantity Generator

Date Form Received by Agency : 04/12/2010  
 Facility Name : PERMA-FIX OF FLORIDA, INC.  
 Classification : Large Quantity Generator

Date Form Received by Agency : 12/07/2009  
 Facility Name : PERMA-FIX OF FLORIDA INC  
 Classification : Large Quantity Generator

Date Form Received by Agency : 02/28/2008  
 Facility Name : PERMA-FIX OF FLORIDA, INC.  
 Classification : Large Quantity Generator

Date Form Received by Agency : 03/17/2006  
 Facility Name : PERMA-FIX OF FLORIDA INC  
 Classification : Large Quantity Generator

Map Id: P112  
 Direction: NNW  
 Distance: 0.878 mi.  
 Actual: 4633.270 ft.  
 Elevation: 0.035 mi. / 183.297 ft.  
 Relative: Higher

**Site Name :** PERMA-FIX OF FLORIDA INC  
 1940 NW 67TH PL  
 GAINESVILLE, FL 32653  
**Database(s) :** [BRS, CORRACTS, LQG - FL, RCRA\_LQG,  
 RCRA\_TSDf] (**cont.**)

**EnviroSite ID:** 396071552  
**EPA ID:** FLD980711071

## RCRA\_LQG (**cont.**)

Date Form Received by Agency : 02/19/2004  
 Facility Name : PERMA-FIX OF FLORIDA, INC.  
 Classification : Large Quantity Generator

Date Form Received by Agency : 03/27/2002  
 Facility Name : PERMA-FIX OF FLORIDA, INC.  
 Classification : Large Quantity Generator

Date Form Received by Agency : 03/09/2000  
 Facility Name : PERMA FIX OF FLORIDA  
 Classification : Large Quantity Generator

Date Form Received by Agency : 02/12/1998  
 Facility Name : PERMA FIX OF FLORIDA  
 Classification : Large Quantity Generator

Date Form Received by Agency : 02/23/1996  
 Facility Name : PERMA - FIX OF FLORIDA, INC.  
 Classification : Large Quantity Generator

Date Form Received by Agency : 02/28/1994  
 Facility Name : QUADREX ENVIRONMENTAL CO  
 Classification : Large Quantity Generator

Date Form Received by Agency : 07/31/1992  
 Facility Name : PERMA-FIX OF FLORIDA INC  
 Classification : Not a generator, verified

Date Form Received by Agency : 02/27/1992  
 Facility Name : QUADREX ENVIRONMENTAL CO  
 Classification : Large Quantity Generator

Date Form Received by Agency : 03/01/1990  
 Facility Name : QUADREX ENVIRONMENTAL  
 Classification : Large Quantity Generator

## Hazardous Waste Summary Waste Code / Name :

D001 - IGNITABLE WASTE  
 D002 - CORROSIVE WASTE  
 D003 - REACTIVE WASTE  
 D004 - ARSENIC  
 D005 - BARIUM  
 D006 - CADMIUM  
 D007 - CHROMIUM  
 D008 - LEAD  
 D009 - MERCURY

Map Id: P112  
 Direction: NNW  
 Distance: 0.878 mi.  
 Actual: 4633.270 ft.  
 Elevation: 0.035 mi. / 183.297 ft.  
 Relative: Higher

**Site Name :** PERMA-FIX OF FLORIDA INC  
 1940 NW 67TH PL  
 GAINESVILLE, FL 32653  
**Database(s) :** [BRS, CORRACTS, LQG - FL, RCRA\_LQG,  
 RCRA\_TSDF] **(cont.)**

**Envirosite ID:** 396071552  
**EPA ID:** FLD980711071

RCRA\_LQG **(cont.)**

D010 - SELENIUM  
 D011 - SILVER  
 D012 - ENDRIN (1,2,3,4,10,10-HEXACHLORO-1,7-EPOXY-1,4,4A,5,6,7,8,8  
 A-OCTAHYDRO-1,4-ENDO, ENDO-5,8-DIMETH-ANO-NAPHTHALENE)  
 D013 - LINDANE (1,2,3,4,5,6-HEXA-CHLOROCYCLOHEXANE, GAMMA  
 ISOMER)  
 D014 - METHOXYCHLOR (1,1,1-TRICHLORO-2,2-BIS [P-METHOXYPHENYL]  
 ETHANE)  
 D015 - TOXAPHENE (C10 H10 CL8, TECHNICAL CHLORINATED  
 CAMPHENE, 67-69 PERCENT CHLORINE)  
 D016 - 2,4-D (2,4-DICHLOROPHENOXYACETIC ACID)  
 D017 - 2,4,5-TP SILVEX (2,4,5-TRICHLOROPHENOXYPROPIONIC ACID)  
 D018 - BENZENE  
 D019 - CARBON TETRACHLORIDE  
 D020 - CHLORDANE  
 D021 - CHLORO BENZENE  
 D022 - CHLOROFORM  
 D023 - O-CRESOL  
 D024 - M-CRESOL  
 D025 - P-CRESOL  
 D026 - CRESOL  
 D027 - 1,4-DICHLORO BENZENE  
 D028 - 1,2-DICHLOROETHANE  
 D029 - 1,1-DICHLOROETHYLENE  
 D030 - 2,4-DINITROTOLUENE  
 D031 - HEPTACHLOR (AND ITS EPOXIDE)  
 D032 - HEXACHLORO BENZENE  
 D033 - HEXACHLOROBUTADIENE  
 D034 - HEXACHLOROETHANE  
 D035 - METHYL ETHYL KETONE  
 D036 - NITRO BENZENE  
 D037 - PENTACHLOROPHENOL  
 D038 - PYRIDINE  
 D039 - TETRACHLOROETHYLENE  
 D040 - TRICHLOROETHYLENE  
 D041 - 2,4,5-TRICHLOROPHENOL  
 D042 - 2,4,6-TRICHLOROPHENOL  
 D043 - VINYL CHLORIDE  
 F003 - THE FOLLOWING SPENT NONHALOGENATED SOLVENTS: XYLENE,  
 ACETONE, ETHYL ACETATE, ETHYL BENZENE, ETHYL ETHER, METHYL  
 ISOBUTYL KETONE, N-BUTYL ALCOHOL, CYCLOHEXANONE, AND  
 METHANOL; ALL SPENT SOLVENT MIXTURES/BLENDS CONTAINING,  
 BEFORE USE, ONLY THE ABOVE SPENT NONHALOGENATED SOLVENTS;  
 AND ALL SPENT SOLVENT MIXTURES/BLENDS CONTAINING, BEFORE USE,  
 ONE OR MORE OF THE ABOVE NONHALOGENATED SOLVENTS, AND A  
 TOTAL OF TEN PERCENT OR MORE (BY VOLUME) OF ONE OR MORE OF  
 THOSE SOLVENTS LISTED IN F001, F002, F004, AND F005; AND STILL  
 BOTTOMS FROM THE RECOVERY OF THESE SPENT SOLVENTS AND  
 SPENT SOLVENT MIXTURES.

Waste Code / Name :

Map Id: P112  
 Direction: NNW  
 Distance: 0.878 mi.  
 Actual: 4633.270 ft.  
 Elevation: 0.035 mi. / 183.297 ft.  
 Relative: Higher

**Site Name :** PERMA-FIX OF FLORIDA INC  
 1940 NW 67TH PL  
 GAINESVILLE, FL 32653  
**Database(s) :** [BRS, CORRACTS, LQG - FL, RCRA\_LQG,  
 RCRA\_TSDf] **(cont.)**

**Envirosite ID:** 396071552  
**EPA ID:** FLD980711071

RCRA\_LQG **(cont.)**

F004 - THE FOLLOWING SPENT NONHALOGENATED SOLVENTS: CRESOLS, CRESYLIC ACID, AND NITROBENZENE; AND THE STILL BOTTOMS FROM THE RECOVERY OF THESE SOLVENTS; ALL SPENT SOLVENT MIXTURES/BLENDS CONTAINING, BEFORE USE, A TOTAL OF TEN PERCENT OR MORE (BY VOLUME) OF ONE OR MORE OF THE ABOVE NONHALOGENATED SOLVENTS OR THOSE SOLVENTS LISTED IN F001, F002, AND F005; AND STILL BOTTOMS FROM THE RECOVERY OF THESE SPENT SOLVENTS AND SPENT SOLVENT MIXTURES.

F005 - THE FOLLOWING SPENT NONHALOGENATED SOLVENTS: TOLUENE, METHYL ETHYL KETONE, CARBON DISULFIDE, ISOBUTANOL, PYRIDINE, BENZENE, 2-ETHOXYETHANOL, AND 2-NITROPROPANE; ALL SPENT SOLVENT MIXTURES/BLENDS CONTAINING, BEFORE USE, A TOTAL OF TEN PERCENT OR MORE (BY VOLUME) OF ONE OR MORE OF THE ABOVE NONHALOGENATED SOLVENTS OR THOSE SOLVENTS LISTED IN F001, F002, OR F004; AND STILL BOTTOMS FROM THE RECOVERY OF THESE SPENT SOLVENTS AND SPENT SOLVENT MIXTURES.

F006 - WASTEWATER TREATMENT SLUDGES FROM ELECTROPLATING OPERATIONS, EXCEPT FROM THE FOLLOWING PROCESSES: (1) SULFURIC ACID ANODIZING OF ALUMINUM; (2) TIN PLATING ON CARBON STEEL; (3) ZINC PLATING (SEGREGATED BASIS) ON CARBON STEEL; (4) ALUMINUM OR ZINC-ALUMINUM PLATING ON CARBON STEEL; (5) CLEANING/STRIPPING ASSOCIATED WITH TIN, ZINC, AND ALUMINUM PLATING ON CARBON STEEL; AND (6) CHEMICAL ETCHING AND MILLING OF ALUMINUM.

F007 - SPENT CYANIDE PLATING BATH SOLUTIONS FROM ELECTROPLATING OPERATIONS.

F008 - PLATING BATH RESIDUES FROM THE BOTTOM OF PLATING BATHS FROM ELECTROPLATING OPERATIONS IN WHICH CYANIDES ARE USED IN THE PROCESS.

F009 - SPENT STRIPPING AND CLEANING BATH SOLUTIONS FROM ELECTROPLATING OPERATIONS IN WHICH CYANIDES ARE USED IN THE PROCESS.

F010 - QUENCHING BATH RESIDUES FROM OIL BATHS FROM METAL HEAT TREATING OPERATIONS IN WHICH CYANIDES ARE USED IN THE PROCESS.

F011 - SPENT CYANIDE SOLUTIONS FROM SLAT BATH POT CLEANING FROM METAL HEAT TREATING OPERATIONS.

F012 - QUENCHING WASTEWATER TREATMENT SLUDGES FROM METAL HEAT TREATING OPERATIONS IN WHICH CYANIDES ARE USED IN THE PROCESS.

F019 - WASTEWATER TREATMENT SLUDGES FROM THE CHEMICAL CONVERSION COATING OF ALUMINUM, EXCEPT FROM ZIRCONIUM PHOSPHATING IN ALUMINUM CAN WASHING WHEN SUCH PHOSPHATING IS AN EXCLUSIVE CONVERSION COATING PROCESS.

F020 - WASTES (EXCEPT WASTEWATER AND SPENT CARBON FROM HYDROGEN CHLORIDE PURIFICATION) FROM THE PRODUCTION OR MANUFACTURING USE (AS A REACTANT, CHEMICAL INTERMEDIATE, OR COMPONENT IN A FORMULATING PROCESS) OF TRI- OR TETRACHLOROPHENOL OR OF INTERMEDIATES USED TO PRODUCE THEIR PESTICIDE DERIVATIVES. (THIS LISTING DOES NOT INCLUDE WASTES FROM THE PRODUCTION OF HEXACHLOROPHENE FROM HIGHLY PURIFIED 2,4,5-TRICHLOROPHENOL.)

Map Id: P112  
Direction: NNW  
Distance: 0.878 mi.  
Actual: 4633.270 ft.  
Elevation: 0.035 mi. / 183.297 ft.  
Relative: Higher

**Site Name :** PERMA-FIX OF FLORIDA INC  
1940 NW 67TH PL  
GAINESVILLE, FL 32653  
**Database(s) :** [BRS, CORRACTS, LQG - FL, RCRA\_LQG,  
RCRA\_TSDf] (**cont.**)

**Envirosite ID:** 396071552  
**EPA ID:** FLD980711071

RCRA\_LQG (**cont.**)

Waste Code / Name :

F021 - WASTES (EXCEPT WASTEWATER AND SPENT CARBON FROM HYDROGEN CHLORIDE PURIFICATION) FROM THE PRODUCTION OR MANUFACTURING USE (AS A REACTANT, CHEMICAL INTERMEDIATE, OR COMPONENT IN A FORMULATING PROCESS) OF PENTACHLOROPHENOL, OR OF INTERMEDIATES USED TO PRODUCE DERIVATIVES.  
F022 - WASTES (EXCEPT WASTEWATER AND SPENT CARBON FROM HYDROGEN CHLORIDE PURIFICATION) FROM THE MANUFACTURING USE (AS A REACTANT, CHEMICAL INTERMEDIATE, OR COMPONENT IN A FORMULATING PROCESS) OF TETRA-, PENTA-, OR HEXACHLOROBENZENES UNDER ALKALINE CONDITIONS.  
F023 - WASTES (EXCEPT WASTEWATER AND SPENT CARBON FROM HYDROGEN CHLORIDE PURIFICATION) FROM THE PRODUCTION OF MATERIALS ON EQUIPMENT PREVIOUSLY USED FOR THE PRODUCTION OR MANUFACTURING USE (AS A REACTANT, CHEMICAL INTERMEDIATE, OR COMPONENT IN A FORMULATING PROCESS) OF TRI- AND TETRACHLOROPHENOLS. (THIS LISTING DOES NOT INCLUDE WASTES FROM EQUIPMENT USED ONLY FOR THE PRODUCTION OR USE OF HEXACHLOROPHENE FROM HIGHLY PURIFIED 2,4,5-TRICHLOROPHENOL.)  
F026 - WASTES (EXCEPT WASTEWATER AND SPENT CARBON FROM HYDROGEN CHLORIDE PURIFICATION) FROM THE PRODUCTION OF MATERIALS ON EQUIPMENT PREVIOUSLY USED FOR THE MANUFACTURING USE (AS A REACTANT, CHEMICAL INTERMEDIATE, OR COMPONENT IN A FORMULATING PROCESS) OF TETRA-, PENTA-, OR HEXACHLOROBENZENE UNDER ALKALINE CONDITIONS.  
F027 - DISCARDED UNUSED FORMULATIONS CONTAINING TRI-, TETRA-, OR PENTACHLOROPHENOL OR DISCARDED UNUSED FORMULATIONS CONTAINING COMPOUNDS DERIVED FROM THESE CHLOROPHENOLS. (THIS LISTING DOES NOT INCLUDE FORMULATIONS CONTAINING HEXACHLOROPHENE SYNTHESIZED FROM PREPURIFIED 2,4,5-TRICHLOROPHENOL AS THE SOLE COMPONENT.)  
F028 - RESIDUES RESULTING FROM THE INCINERATION OR THERMAL TREATMENT OF SOIL CONTAMINATED WITH EPA HAZARDOUS WASTE NOS. F020, F021, F022, F023, F026, AND F027.  
F032 - WASTEWATERS, PROCESS RESIDUALS, PRESERVATIVE DRIPPAGE, AND SPENT FORMULATIONS FROM WOOD PRESERVING PROCESSES GENERATED AT PLANTS THAT CURRENTLY USE, OR HAVE PREVIOUSLY USED, CHLOROPHENOLIC FORMULATIONS [EXCEPT POTENTIALLY CROSS-CONTAMINATED WASTES THAT HAVE HAD THE F032 WASTE CODE DELETED IN ACCORDANCE WITH SECTION 261.35 (I.E., THE NEWLY PROMULGATED EQUIPMENT CLEANING OR REPLACEMENT STANDARDS), AND WHERE THE GENERATOR DOES NOT RESUME OR INITIATE USE OF CHLOROPHENOLIC FORMULATIONS]. (THIS LISTING DOES NOT INCLUDE K001 BOTTOM SEDIMENT SLUDGE FROM THE TREATMENT OF WASTEWATER FROM WOOD PRESERVING PROCESSES THAT USE CREOSOTE AND/OR PENTACHLOROPHENOL.)  
F034 - WASTEWATERS, PROCESS RESIDUALS, PRESERVATIVE DRIPPAGE, AND SPENT FORMULATIONS FROM WOOD PRESERVING PROCESSES GENERATED AT PLANTS THAT USE CREOSOTE FORMULATIONS. THIS LISTING DOES NOT INCLUDE K001 BOTTOM SEDIMENT SLUDGE FROM THE TREATMENT OF WASTEWATER FROM WOOD PRESERVING PROCESSES THAT USE CREOSOTE AND/OR PENTACHLOROPHENOL.

Map Id: P112  
 Direction: NNW  
 Distance: 0.878 mi.  
 Actual: 4633.270 ft.  
 Elevation: 0.035 mi. / 183.297 ft.  
 Relative: Higher

**Site Name :** PERMA-FIX OF FLORIDA INC  
 1940 NW 67TH PL  
 GAINESVILLE, FL 32653  
**Database(s) :** [BRS, CORRACTS, LQG - FL, RCRA\_LQG,  
 RCRA\_TSDF] (**cont.**)

**Envirosite ID:** 396071552  
**EPA ID:** FLD980711071

RCRA\_LQG (**cont.**)

Waste Code / Name :

F035 - WASTEWATERS, PROCESS RESIDUALS, PRESERVATIVE DRIPPAGE, AND SPENT FORMULATIONS FROM WOOD PRESERVING PROCESSES GENERATED AT PLANTS THAT USE INORGANIC PRESERVATIVES CONTAINING ARSENIC OR CHROMIUM. THIS LISTING DOES NOT INCLUDE K001 BOTTOM SEDIMENT SLUDGE FROM THE TREATMENT OF WASTEWATER FROM WOOD PRESERVING PROCESSES THAT USE CREOSOTE AND/OR PENTACHLOROPHENOL.  
 F038 - PETROLEUM REFINERY SECONDARY (EMULSIFIED) OIL/WATER/SOLIDS SEPARATION SLUDGE - ANY SLUDGE AND/OR FLOAT GENERATED FROM THE PHYSICAL AND/OR CHEMICAL SEPARATION OF OIL/WATER/SOLIDS IN PROCESS WASTEWATERS AND OILY COOLING WASTEWATERS FROM PETROLEUM REFINERIES. SUCH WASTES INCLUDE, BUT ARE NOT LIMITED TO, ALL SLUDGES AND FLOATS GENERATED IN INDUCED AIR FLOTATION (IAF) UNITS, TANKS AND IMPOUNDMENTS, AND ALL SLUDGES GENERATED IN DAF UNITS. SLUDGES GENERATED IN STORMWATER UNITS THAT DO NOT RECEIVE DRY WEATHER FLOW, SLUDGES GENERATED IN AGGRESSIVE BIOLOGICAL TREATMENT UNITS AS DEFINED IN SECTION 261.31(B)(2) (INCLUDING SLUDGES GENERATED IN ONE OR MORE ADDITIONAL UNITS AFTER WASTEWATERS HAVE BEEN TREATED IN AGGRESSIVE BIOLOGICAL TREATMENT UNITS), AND F037, K048, AND K051 WASTES ARE EXEMPTED FROM THIS LISTING.  
 F039 - LEACHATE RESULTING FROM THE TREATMENT, STORAGE, OR DISPOSAL OF WASTES CLASSIFIED BY MORE THAN ONE WASTE CODE UNDER SUBPART D, OR FROM A MIXTURE OF WASTES CLASSIFIED UNDER SUBPARTS C AND D OF THIS PART. (LEACHATE RESULTING FROM THE MANAGEMENT OF ONE OR MORE OF THE FOLLOWING EPA HAZARDOUS WASTES AND NO OTHER HAZARDOUS WASTES RETAINS ITS HAZARDOUS WASTE CODE(S): F020, F021, F022, F023, F026, F027, AND/OR F028.)  
 K001 - BOTTOM SEDIMENT SLUDGE FROM THE TREATMENT OF WASTEWATERS FROM WOOD PRESERVING PROCESSES THAT USE CREOSOTE AND/OR PENTACHLOROPHENOL.  
 K048 - DISSOLVED AIR FLOTATION (DAF) FLOAT FROM THE PETROLEUM REFINING INDUSTRY.  
 K049 - SLOP OIL EMULSION SOLIDS FROM THE PETROLEUM REFINING INDUSTRY.  
 K050 - HEAT EXCHANGER BUNDLE CLEANING SLUDGE FROM THE PETROLEUM REFINING INDUSTRY.  
 K051 - API SEPARATOR SLUDGE FROM THE PETROLEUM REFINING INDUSTRY.  
 K052 - TANK BOTTOMS (LEADED) FROM THE PETROLEUM REFINING INDUSTRY.  
 K061 - EMISSION CONTROL DUST/SLUDGE FROM THE PRIMARY PRODUCTION OF STEEL IN ELECTRIC FURNACES.  
 K062 - SPENT PICKLE LIQUOR FROM STEEL FINISHING OPERATIONS OF PLANTS THAT PRODUCE IRON OR STEEL.  
 K086 - SOLVENT WASHES AND SLUDGES, CAUSTIC WASHES AND SLUDGES, OR WATER WASHES AND SLUDGES FROM CLEANING TUBS AND EQUIPMENT USED IN THE FORMULATION OF INK FROM PIGMENTS, DRIERS, SOAPS, AND STABILIZERS CONTAINING CHROMIUM AND LEAD.  
 K156 - ORGANIC WASTE (INCLUDING HEAVY ENDS, STILL BOTTOMS, LIGHT ENDS, SPENT SOLVENTS, FILTRATES, AND DECANTATES) FROM THE PRODUCTION OF CARBAMATES AND CARBAMOYL OXIMES.  
 K157 - WASTEWATERS (INCLUDING SCRUBBER WATERS, CONDENSER WATERS, WASHWATERS, AND SEPARATION WATERS) FROM THE PRODUCTION OF CARBAMATES AND CARBAMOYL OXIMES.

Map Id: P112  
 Direction: NNW  
 Distance: 0.878 mi.  
 Actual: 4633.270 ft.  
 Elevation: 0.035 mi. / 183.297 ft.  
 Relative: Higher

**Site Name :** PERMA-FIX OF FLORIDA INC  
 1940 NW 67TH PL  
 GAINESVILLE, FL 32653  
**Database(s) :** [BRS, CORRACTS, LQG - FL, RCRA\_LQG,  
 RCRA\_TSDf] (**cont.**)

**Envirosite ID:** 396071552  
**EPA ID:** FLD980711071

RCRA\_LQG (**cont.**)

K158 - BAG HOUSE DUSTS AND FILTER/SEPARATION SOLIDS FROM THE PRODUCTION OF CARBAMATES AND CARBAMOYL OXIMES.  
 K159 - ORGANICS FROM THE TREATMENT OF THIOCARBAMATE WASTES.  
 K161 - PURIFICATION SOLIDS (INCLUDING FILTRATION, EVAPORATION, AND CENTRIFUGATION SOLIDS), BAG HOUSE DUST AND FLOOR SWEEPINGS FROM THE PRODUCTION OF DITHIOCARBAMATE ACIDS AND THEIR SALTS. (THIS LISTING DOES NOT INCLUDE K125 OR K126).  
 K169 - CRUDE OIL STORAGE TANK SEDIMENT FROM PETROLEUM REFINING OPERATIONS  
 K170 - CLARIFIED SLURRY OIL TANK SEDIMENT AND/OR IN-LINE FILTER/SEPARATION SOLIDS FROM PETROLEUM REFINING OPERATIONS  
 K171 - SPENT HYDROTREATING CATALYST FROM PETROLEUM REFINING OPERATIONS, INCLUDING GUARD BEDS USED TO DESULFURIZE FEEDS TO OTHER CATALYTIC REACTORS (THIS LISTING DOES NOT INCLUDE INERT SUPPORT MEDIA)  
 K172 - SPENT HYDROREFINING CATALYST FROM PETROLEUM REFINING OPERATIONS, INCLUDING GUARD BEDS USED TO DESULFURIZE FEEDS TO OTHER CATALYTIC REACTORS (THIS LISTING DOES NOT INCLUDE INERT SUPPORT MEDIA)  
 P001 - 2H-1-BENZOPYRAN-2-ONE, 4-HYDROXY-3-(3-OXO-1-PHENYLBUTYL)-, & SALTS, WHEN PRESENT AT CONCENTRATIONS GREATER THAN 0.3% (OR) WARFARIN, & SALTS, WHEN PRESENT AT CONCENTRATIONS GREATER THAN 0.3%  
 P002 - 1-ACETYL-2-THIOUREA (OR) ACETAMIDE, N-(AMINOTHIOXOMETHYL)-  
 P003 - 2-PROPENAL (OR) ACROLEIN  
 P004 - 1,4,5,8-DIMETHANONAPHTHALENE, 1,2,3,4,10,10-HEXA-CHLORO-1,4,4A,5,8,8A,-HEXAHYDRO-, (1ALPHA, 4ALPHA, 4ABETA, 5ALPHA, 8ALPHA, 8ABETA)- (OR) ALDRIN  
 P005 - 2-PROPEN-1-OL (OR) ALLYL ALCOHOL  
 P006 - ALUMINUM PHOSPHIDE (R,T)  
 P007 - 3(2H)-ISOXAZOLONE, 5-(AMINOMETHYL)- (OR) 5-(AMINOMETHYL)-3-ISOXAZOLOL  
 P008 - 4-AMINOPYRIDINE (OR) 4-PYRIDINAMINE  
 P009 - AMMONIUM PICRATE (R) (OR) PHENOL, 2,4,6-TRINITRO-, AMMONIUM SALT (R)  
 P010 - ARSENIC ACID H3ASO4  
 P011 - ARSENIC OXIDE AS2O5 (OR) ARSENIC PENTOXIDE  
 P012 - ARSENIC OXIDE AS2O3 (OR) ARSENIC TRIOXIDE  
 P013 - BARIUM CYANIDE  
 P014 - BENZENETHIOL (OR) THIOPHENOL  
 P015 - BERYLLIUM  
 P016 - DICHLOROMETHYL ETHER (OR) METHANE, OXYBIS[CHLORO-  
 P017 - 2-PROPANONE, 1-BROMO- (OR) BROMOACETONE  
 P018 - BRUCINE (OR) STRYCHNIDIN-10-ONE, 2,3-DIMETHOXY-  
 P020 - DINOSEB (OR) PHENOL, 2-(1-METHYLPROPYL)-4,6-DINITRO-  
 P021 - CALCIUM CYANIDE (OR) CALCIUM CYANIDE CA(CN)2  
 P022 - CARBON DISULFIDE  
 P023 - ACETALDEHYDE, CHLORO- (OR) CHLOROACETALDEHYDE  
 P024 - BENZENAMINE, 4-CHLORO- (OR) P-CHLORANILINE  
 P026 - 1-(O-CHLOROPHENYL)THIOUREA (OR) THIOUREA, (2-CHLOROPHENYL)-  
 P027 - 3-CHLOROPROPIONITRILE (OR) PROPANENITRILE, 3-CHLORO-  
 P028 - BENZENE, (CHLOROMETHYL)- (OR) BENZYL CHLORIDE  
 P029 - COPPER CYANIDE (OR) COPPER CYANIDE CU(CN)

Map Id: P112  
 Direction: NNW  
 Distance: 0.878 mi.  
 Actual: 4633.270 ft.  
 Elevation: 0.035 mi. / 183.297 ft.  
 Relative: Higher

**Site Name :** PERMA-FIX OF FLORIDA INC  
 1940 NW 67TH PL  
 GAINESVILLE, FL 32653  
**Database(s) :** [BRS, CORRACTS, LQG - FL, RCRA\_LQG,  
 RCRA\_TSDf] (**cont.**)

**Envirosite ID:** 396071552  
**EPA ID:** FLD980711071

RCRA\_LQG (**cont.**)

P030 - CYANIDES (SOLUBLE CYANIDE SALTS), NOT OTHERWISE SPECIFIED  
 P031 - CYANOGEN (OR) ETHANEDINITRILE  
 P033 - CYANOGEN CHLORIDE (OR) CYANOGEN CHLORIDE (CN)CL  
 P034 - 2-CYCLOHEXYL-4,6-DINITROPHENOL (OR) PHENOL, 2-CYCLOHEXYL-4,6-DINITRO-  
 P036 - ARSONOUS DICHLORIDE, PHENYL- (OR) DICHLOROPHENYLARSINE  
 P037 - 2,7:3,6-DIMETHANONAPHTH[2,3-B]OXIRENE, 3,4,5,6,9-HEXACHLORO-1A,2,2A,3,6,6A,7,7A-OCTAHYDRO-, (1AALPHA, 2BETA, 2AALPHA, 3BETA, 6BETA, 6AALPHA, 7BETA, 7AALPHA)- (OR) DIELDRIN  
 P038 - ARSINE, DIETHYL- (OR) DIETHYLARSINE  
 P039 - DISULFOTON (OR) PHOSPHORODITHIOIC ACID, O,O-DIETHYL S-[2-(ETHYLTHIO)ETHYL] ESTER  
 P040 - O,O-DIETHYL O-PYRAZINYL PHOSPHOROTHIOATE (OR) PHOSPHOROTHIOIC ACID, O,O-DIETHYL O-PYRAZINYL ESTER  
 P041 - DIETHYL-P-NITROPHENYL PHOSPHATE (OR) PHOSPHORIC ACID, DIETHYL 4-NITROPHENYL ESTER  
 P042 - 1,2-BENZENEDIOL, 4-[1-HYDROXY-2-(METHYLAMINO)ETHYL]-, (R)- (OR) EPINEPHRINE  
 P043 - DIISOPROPYLFLUOROPHOSPHATE (DFP) (OR) PHOSPHOROFUORIDIC ACID, BIS(1-METHYLETHYL) ESTER  
 P044 - DIMETHOATE (OR) PHOSPHORODITHIOIC ACID, O,O-DIMETHYL S-[2-(METHYLAMINO)-2-OXOETHYL] ESTER  
 P045 - 2-BUTANONE, 3,3-DIMETHYL-1-(METHYLTHIO)-, O-[METHYLAMINO] CARBONYL] OXIME (OR) THIOFANOX  
 P046 - ALPHA,ALPHA-DIMETHYLPHENETHYLAMINE (OR) BENZENEETHANAMINE, ALPHA, ALPHA-DIMETHYL-  
 P047 - 4,6-DINITRO-O-CRESOL, & SALTS (OR) PHENOL, 2-METHYL-4,6-DINITRO-, & SALTS  
 P048 - 2,4-DINITROPHENOL (OR) PHENOL, 2,4-DINITRO-  
 P049 - DITHIOBIURET (OR) THIOIMIDODICARBONIC DIAMIDE [(H2N)C(S)] 2NH  
 P050 - 6,9-METHANO-2,4,3-BENZODIOXATHIEPIN,6,7,8,9,10,10-HEXACHLORO-1,5,5A,6,9,9A-HEXAHYDRO-,3-OXIDE (OR) ENDOSULFAN  
 P051 - 2,7:3,6-DIMETHANONAPHTH[2,3-B]OXIRENE, 3,4,5,6,9-HEXACHLORO-1A,2,2A,3,6,6A,7,7A-OCTAHYDRO-, (1AALPHA, 2BETA, 2ABETA, 3ALPHA, 6ALPHA, 6ABETA, 7BETA, 7AALPHA)- & METABOLITES (OR) ENDRIN (OR) ENDRIN, & METABOLITES  
 P054 - AZIRIDINE (OR) ETHYLENEIMINE  
 P056 - FLUORINE  
 P057 - ACETAMIDE, 2-FLUORO- (OR) FLUOROACETAMIDE  
 P058 - ACETIC ACID, FLUORO-, SODIUM SALT (OR) FLUOROACETIC ACID, SODIUM SALT  
 P059 - 4,7-METHANO-1H-INDENE, 1,4,5,6,7,8,8-HEPTACHLORO-3A,4,7,7 A-TETRAHYDRO- (OR) HEPTACHLOR  
 P060 - 1,4,5,8-DIMETHANONAPHTHALENE, 1,2,3,4,10,10-HEXA-CHLORO-1,4,4A,5,8,8A,-HEXAHYDRO-, (1ALPHA, 4ALPHA, 4ABETA, 5BETA, 8BETA, 8ABETA)- (OR) ISODRIN  
 P062 - HEXAETHYL TETRAPHOSPHATE (OR) TETRAPHOSPHORIC ACID, HEXAETHYL ESTER  
 P063 - HYDROCYANIC ACID (OR) HYDROGEN CYANIDE  
 P064 - METHANE, ISOCYANATO- (OR) METHYL ISOCYANATE  
 P065 - FULMINIC ACID, MERCURY(2+) SALT (R,T) (OR) MERCURY FULMINATE (R,T)  
 P066 - ETHANIMIDOTHIOIC ACID, N-[[ (METHYLAMINO)CARBONYL]OXY]-, METHYL ESTER (OR) METHOMYL

Map Id: P112  
 Direction: NNW  
 Distance: 0.878 mi.  
 Actual: 4633.270 ft.  
 Elevation: 0.035 mi. / 183.297 ft.  
 Relative: Higher

**Site Name :** PERMA-FIX OF FLORIDA INC  
 1940 NW 67TH PL  
 GAINESVILLE, FL 32653  
**Database(s) :** [BRS, CORRACTS, LQG - FL, RCRA\_LQG,  
 RCRA\_TSDf] (**cont.**)

**Envirosite ID:** 396071552  
**EPA ID:** FLD980711071

RCRA\_LQG (**cont.**)

P067 - 1,2-PROPYLENIMINE (OR) AZIRIDINE, 2-METHYL-  
 P068 - HYDRAZINE, METHYL- (OR) METHYL HYDRAZINE  
 P069 - 2-METHYLLACTONITRILE (OR) PROPANENITRILE, 2-HYDROXY-2-METHYL-  
 P070 - ALDICARB (OR) PROPANAL, 2-METHYL-2-(METHYLTHIO)-, O-[(METHYLAMINO)CARBONYL]OXIME  
 P071 - METHYL PARATHION (OR) PHOSPHOROTHIOIC ACID, O,O,-DIMETHYL O-(4-NITROPHENYL) ESTER  
 P072 - ALPHA-NAPHTHYLTHIOUREA (OR) THIOUREA, 1-NAPHTHALENYL-  
 P073 - NICKEL CARBONYL (OR) NICKEL CARBONYL NI(CO)4, (T-4)-  
 P074 - NICKEL CYANIDE (OR) NICKEL CYANIDE NI(CN)2  
 P075 - NICOTINE, & SALTS (OR) PYRIDINE, 3-(1-METHYL-2-PYRROLIDINYL)-(S)-, & SALTS  
 P077 - BENZENAMINE, 4-NITRO- (OR) P-NITROANILINE  
 P078 - NITROGEN DIOXIDE (OR) NITROGEN OXIDE NO2  
 P081 - 1,2,3-PROPANETRIOL, TRINITRATE (R) (OR) NITROGLYCERINE (R)  
 P082 - METHANIMINE, N-METHYL-N-NITROSO- (OR) N-NITROSODIMETHYLAMINE  
 P084 - N-NITROSOMETHYLVINYLAMINE (OR) VINYLAMINE, N-METHYL-N-NITROSO-  
 P085 - DIPHOSPHORAMIDE, OCTAMETHYL- (OR) OCTAMETHYLPYROPHOSPHORAMIDE  
 P087 - OSMIUM OXIDE OSO4, (T-4)- (OR) OSMIUM TETROXIDE  
 P088 - 7-OXABICYCLO[2.2.1]HEPTANE-2,3-DICARBOXYLIC ACID (OR) ENDOTHALL  
 P089 - PARATHION (OR) PHOSPHOROTHIOIC ACID, O,O-DIETHYL-O-(4-NITROPHENYL) ESTER  
 P092 - MERCURY, (ACETATO-O)PHENYL- (OR) PHENYLMERCURY ACETATE  
 P093 - PHENYLTHIOUREA (OR) THIOUREA, PHENYL-  
 P094 - PHORATE (OR) PHOSPHORODITHIOIC ACID, O,O-DIETHYL S-[(ETHYLTHIO)METHYL] ESTER  
 P095 - CARBONIC DICHLORIDE (OR) PHOSGENE  
 P096 - HYDROGEN PHOSPHIDE (OR) PHOSPHINE  
 P097 - FAMPHUR (OR) PHOSPHOROTHIOIC ACID O-[4-[(DIMETHYLAMINO)SULFONYL]PHENYL] O,O-DIMETHYL ESTER  
 P098 - POTASSIUM CYANIDE (OR) POTASSIUM CYANIDE K(CN)  
 P099 - ARGENTATE (1-), BIS(CYANO-C)-, POTASSIUM (OR) POTASSIUM SILVER CYANIDE  
 P101 - ETHYL CYANIDE (OR) PROPANENITRILE  
 P102 - 2-PROPYN-1-OL (OR) PROPARGYL ALCOHOL  
 P103 - SELENOUREA  
 P104 - SILVER CYANIDE (OR) SILVER CYANIDE AG(CN)  
 P105 - SODIUM AZIDE  
 P106 - SODIUM CYANIDE (OR) SODIUM CYANIDE NA(CN)  
 P108 - STRYCHNIDIN-10-ONE, & SALTS (OR) STRYCHNINE, & SALTS  
 P109 - TETRAETHYLDITHIOPYROPHOSPHATE (OR) THIODIPHOSPHORIC ACID, TETRAETHYL ESTER  
 P110 - PLUMBANE, TETRAETHYL- (OR) TETRAETHYL LEAD  
 P111 - DIPHOSPHORIC ACID, TETRAETHYL ESTER (OR) TETRAETHYL PYROPHOSPHATE  
 P112 - METHANE, TETRANITRO- (R) (OR) TETRANITROMETHANE (R)  
 P113 - THALLIC OXIDE (OR) THALLIUM OXIDE TL2O3  
 P114 - SELENIOS ACID, DITHALLIUM (1+) SALT (OR) THALLIUM(I) SELENITE  
 P115 - SULFURIC ACID, DITHALLIUM (1+) SALT (OR) THALLIUM(I) SULFATE

Map Id: P112  
 Direction: NNW  
 Distance: 0.878 mi.  
 Actual: 4633.270 ft.  
 Elevation: 0.035 mi. / 183.297 ft.  
 Relative: Higher

**Site Name :** PERMA-FIX OF FLORIDA INC  
 1940 NW 67TH PL  
 GAINESVILLE, FL 32653  
**Database(s) :** [BRS, CORRACTS, LQG - FL, RCRA\_LQG,  
 RCRA\_TSDf] (**cont.**)

**Envirosite ID:** 396071552  
**EPA ID:** FLD980711071

RCRA\_LQG (**cont.**)

P116 - HYDRAZINECARBOTHIOAMIDE (OR) THIOSEMICARBAZIDE  
 P118 - METHANETHIOL, TRICHLORO- (OR) TRICHLOROMETHANETHIOL  
 P119 - AMMONIUM VANADATE (OR) VANADIC ACID, AMMONIUM SALT  
 P120 - VANADIUM OXIDE V2O5 (OR) VANADIUM PENTOXIDE  
 P121 - ZINC CYANIDE (OR) ZINC CYANIDE ZN(CN)2  
 P122 - ZINC PHOSPHIDE ZN3P2, WHEN PRESENT AT CONCENTRATIONS  
 GREATER THAN 10% (R,T)  
 P123 - TOXAPHENE  
 P127 - 7-BENZOFURANOL, 2,3-DIHYDRO-2,2-DIMETHYL-,  
 METHYLCARBAMATE (OR) CARBOFURAN  
 P128 - PHENOL, 4-(DIMETHYLAMINO)-3,5-DIMETHYL-,  
 METHYLCARBAMATE (ESTER)  
 P185 - 1,3-DITHIOLANE-2-CARBOXALDEHYDE, 2,4-DIMETHYL-, O-  
 [(METHYLAMINO)-CARBONYL]OXIME (OR) TIRPATE  
 P188 - BENZOIC ACID, 2-HYDROXY-, COMPD. WITH (3AS-CIS)-1,2,3,3A,8,8  
 A-HEXAHYDRO-1,3A,8-TRIMETHYLPYRROLO[2,3-B]INDOL-5-YL  
 METHYLCARBAMATE ESTER (1:1) (OR) PHYSOSTIGMINE SALICYLATE  
 P189 - CARBAMIC ACID, [(DIBUTYLAMINO)-THIO]METHYL-, 2,3-DIHYDRO-  
 2,2-DIMETHYL -7-BENZOFURANYL ESTER (OR) CARBOSULFAN  
 P190 - CARBAMIC ACID, METHYL-, 3-METHYLPHENYL ESTER (OR)  
 METOLCARB  
 P191 - CARBAMIC ACID, DIMETHYL-, 1-[(DIMETHYL-AMINO)CARBONYL]- 5-  
 METHYL-1H- PYRAZOL-3-YL ESTER (OR) DIMETILAN  
 P192 - ISOLAN (OR) CARBAMIC ACID, DIMETHYL-, 3-METHYL-(1-  
 METHYLETHYL)-1H- PYRAZOL-5-YL ESTER  
 P194 - ETHANIMIDOTHIOC ACID, 2-(DIMETHYLAMINO)-N-  
 [(METHYLAMINO) CARBONYL]OXY]-2-OXO-, METHYL ESTER (OR) OXAMYL  
 P196 - MANGANESE DIMETHYLDITHIOCARBAMATE (OR) MANGANESE, BIS  
 (DIMETHYLCARBAMODITHIOATO-S,S')-,  
 P197 - FORMPARANATE (OR) METHANIMIDAMIDE, N,N-DIMETHYL-N'-[2-  
 METHYL-4-[(METHYLAMINO)CARBONYL]OXY]PHENYL]  
 P198 - METHANIMIDAMIDE, N,N-DIMETHYL-N'-[3-[(METHYLAMINO)-  
 CARBONYL]OXY]PHENYL]-, MONOHYDROCHLORIDE (OR) FORMETANATE  
 HYDROCHLORIDE  
 P199 - METHIOCARB (OR) MEXACARBATE (OR) PHENOL, (3,5-DIMETHYL-  
 4-(METHYLTHIO)-, METHYLCARBAMATE  
 P201 - PHENOL, 3-METHYL-5-(1-METHYLETHYL)-, METHYL CARBAMATE  
 (OR) PROMECARB  
 P202 - M-CUMENYL METHYLCARBAMATE (OR) 3-ISOPROPYLPHENYL N-  
 METHYLCARBAMATE (OR) PHENOL, 3-(1-METHYLETHYL)-, METHYL  
 CARBAMATE  
 P203 - ALDICARB SULFONE (OR) PROPANAL, 2-METHYL-2-(METHYL-  
 SULFONYL)-, O-[(METHYLAMINO)CARBONYL] OXIME  
 P204 - PHYSOSTIGMINE (OR) PYRROLO[2,3-B]INDOL-5-OL, 1,2,3,3A,8,8A-  
 HEXAHYDRO-1,3A,8-TRIMETHYL-METHYLCARBAMATE (ESTER), (3AS-CIS)-  
 P205 - ZINC, BIS(DIMETHYLCARBAMODITHIOATO-S,S')-, (OR) ZIRAM  
 U001 - ACETALDEHYDE (I) (OR) ETHANAL (I)  
 U002 - 2-PROPANONE (I) (OR) ACETONE (I)  
 U003 - ACETONITRILE (I,T)  
 U004 - ACETOPHENONE (OR) ETHANONE, 1-PHENYL-  
 U005 - 2-ACETYLAMINOFLUORENE (OR) ACETAMIDE, N-9H-FLUOREN-2-YL  
 U006 - ACETYL CHLORIDE (C,R,T)  
 U007 - 2-PROPENAMIDE (OR) ACRYLAMIDE  
 U008 - 2-PROPENOIC ACID (I) (OR) ACRYLIC ACID (I)  
 U009 - 2-PROPENENITRILE (OR) ACRYLONITRILE

Map Id: P112  
 Direction: NNW  
 Distance: 0.878 mi.  
 Actual: 4633.270 ft.  
 Elevation: 0.035 mi. / 183.297 ft.  
 Relative: Higher

**Site Name :** PERMA-FIX OF FLORIDA INC  
 1940 NW 67TH PL  
 GAINESVILLE, FL 32653  
**Database(s) :** [BRS, CORRACTS, LQG - FL, RCRA\_LQG,  
 RCRA\_TSDf] (**cont.**)

**Envirosite ID:** 396071552  
**EPA ID:** FLD980711071

RCRA\_LQG (**cont.**)

U010 - AZIRINO [2',3':3,4]PYRROLO[1,2-A]INDOLE-4,7-DIONE, 6-AMINO-8-  
 [[(AMINOCARBONYL)OXY]METHYL]-1,1A,2,8,8A,8B-HEXAHYDRO-8A-  
 METHOXY-5-METHYL-, [1AS-(1AALPHA, 8BETA, 8AALPHA, 8BALPHA)]-  
 (OR) MITOMYCIN C  
 U011 - 1H-1,2,4-TRIAZOL-3-AMINE (OR) AMITROLE  
 U012 - ANILINE (I,T) (OR) BENZENAMINE (I,T)  
 U014 - AURAMINE (OR) BENZENAMINE, 4,4'-CARBONIMIDOYLBIS[N,N-  
 DIMETHYL-  
 U015 - AZASERINE (OR) L-SERINE, DIAZOACETATE (ESTER)  
 U016 - BENZ[C]ACRIDINE  
 U017 - BENZAL CHLORIDE (OR) BENZENE, (DICHLOROMETHYL)-  
 U018 - BENZ[A]ANTHRACENE  
 U019 - BENZENE (I,T)  
 U020 - BENZENESULFONIC ACID CHLORIDE (C,R) (OR)  
 BENZENESULFONYL CHLORIDE (C,R)  
 U021 - [1,1'-BIPHENYL]-4,4'-DIAMINE (OR) BENZIDINE  
 U022 - BENZO[A]PYRENE  
 U023 - BENZENE, (TRICHLOROMETHYL)- (OR) BENZOTRICHORIDE (C,R,  
 T)  
 U024 - DICHLOROMETHOXY ETHANE (OR) ETHANE, 1,1'-[METHYLENEBIS  
 (OXY)]BIS[2-CHLORO-  
 U025 - DICHLOROETHYL ETHER (OR) ETHANE, 1,1'-OXYBIS[2-CHLORO-  
 U026 - CHLORNAPHAZIN (OR) NAPHTHALENAMINE, N,N'-BIS(2-  
 CHLOROETHYL)-  
 U027 - DICHLOROISOPROPYL ETHER (OR) PROPANE, 2,2'-OXYBIS[2-  
 CHLORO-  
 U028 - 1,2-BENZENEDICARBOXYLIC ACID, BIS(2-ETHYLHEXYL) ESTER  
 (OR) DIETHYLHEXYL PHTHALATE  
 U029 - METHANE, BROMO- (OR) METHYL BROMIDE  
 U030 - 4-BROMOPHENYL PHENYL ETHER (OR) BENZENE, 1-BROMO-4-  
 PHENOXY-  
 U031 - 1-BUTANOL (I) (OR) N-BUTYL ALCOHOL (I)  
 U032 - CALCIUM CHROMATE (OR) CHROMIC ACID H<sub>2</sub>CrO<sub>4</sub>, CALCIUM  
 SALT  
 U033 - CARBON OXYFLUORIDE (R,T) (OR) CARBONIC DIFLUORIDE  
 U034 - ACETALDEHYDE, TRICHLORO- (OR) CHLORAL  
 U035 - BENZENEBUTANOIC ACID, 4-[BIS(2-CHLOROETHYL)AMINO]- (OR)  
 CHLORAMBUCIL  
 U036 - 4,7-METHANO-1H-INDENE, 1,2,4,5,6,7,8,8-OCTACHLORO-2,3,3A,  
 4,7,7A-HEXAHYDRO- (OR) CHLORDANE, ALPHA & GAMMA ISOMERS  
 U037 - BENZENE, CHLORO- (OR) CHLOROBENZENE  
 U038 - BENZENEACETIC ACID, 4-CHLORO-ALPHA-(4-CHLOROPHENYL)-  
 ALPHA-HYDROXY-, ETHYL ESTER (OR) CHLOROBENZILATE  
 U039 - P-CHLORO-M-CRESOL (OR) PHENOL, 4-CHLORO-3-METHYL-  
 U041 - EPICHLOROHYDRIN (OR) OXIRANE, (CHLOROMETHYL)-  
 U042 - 2-CHLOROETHYL VINYL ETHER (OR) ETHENE, (2-CHLOROETHOXY)-  
 U043 - ETHENE, CHLORO- (OR) VINYL CHLORIDE  
 U044 - CHLOROFORM (OR) METHANE, TRICHLORO-  
 U045 - METHANE, CHLORO- (I,T) (OR) METHYL CHLORIDE (I,T)  
 U046 - CHLOROMETHYL METHYL ETHER (OR) METHANE,  
 CHLOROMETHOXY-  
 U047 - BETA-CHLORONAPHTHALENE (OR) NAPHTHALENE, 2-CHLORO-  
 U048 - O-CHLOROPHENOL (OR) PHENOL, 2-CHLORO-  
 U049 - 4-CHLORO-O-TOLUIDINE, HYDROCHLORIDE (OR) BENZENAMINE,  
 4-CHLORO-2-METHYL-, HYDROCHLORIDE  
 U050 - CHRYSENE

Map Id: P112  
 Direction: NNW  
 Distance: 0.878 mi.  
 Actual: 4633.270 ft.  
 Elevation: 0.035 mi. / 183.297 ft.  
 Relative: Higher

**Site Name :** PERMA-FIX OF FLORIDA INC  
 1940 NW 67TH PL  
 GAINESVILLE, FL 32653  
**Database(s) :** [BRS, CORRACTS, LQG - FL, RCRA\_LQG,  
 RCRA\_TSDf] (**cont.**)

**Envirosite ID:** 396071552  
**EPA ID:** FLD980711071

RCRA\_LQG (**cont.**)

U051 - CREOSOTE  
 U052 - CRESOL (CRESYLIC ACID) (OR) PHENOL, METHYL-  
 U053 - 2-BUTENAL (OR) CROTONALDEHYDE  
 U055 - BENZENE, (1-METHYLETHYL)- (I) (OR) CUMENE (I)  
 U056 - BENZENE, HEXAHYDRO- (I) (OR) CYCLOHEXANE (I)  
 U057 - CYCLOHEXANONE (I)  
 U058 - 2H-1,3,2-OXAZAPHOSPHORIN-2-AMINE, N,N-BIS(2-CHLOROETHYL)  
 TETRAHYDRO-, 2-OXIDE (OR) CYCLOPHOSPHAMIDE  
 U059 - 5,12-NAPHTHACENEDIONE, 8-ACETYL-10-[(3-AMINO-2,3,6-  
 TRIDEOXY)-ALPHA-L-LYXO-HEXOPYRANOSYL]OXY]-7,8,9,10-  
 TETRAHYDRO-6,8,11-TRIHYDROXY-1-METHOXY-, (8S-CIS)- (OR)  
 DAUNOMYCIN  
 U060 - BENZENE, 1,1'-(2,2-DICHLOROETHYLIDENE)BIS[4-CHLORO- (OR)  
 DDD  
 U061 - BENZENE, 1,1'-(2,2,2-TRICHLOROETHYLIDENE)BIS[4-CHLORO-  
 (OR) DDT  
 U062 - CARBAMOTHIOIC ACID, BIS(1-METHYLETHYL)-, S-(2,3-DICHLORO-  
 2-PROPENYL) ESTER (OR) DIALATE  
 U063 - DIBENZ[A,H]ANTHRACENE  
 U064 - BENZO[RST]PENTAPHENE (OR) DIBENZO[A,I]PYRENE  
 U066 - 1,2-DIBROMO-3-CHLOROPROPANE (OR) PROPANE, 1,2-DIBROMO-  
 3-CHLORO-  
 U067 - ETHANE, 1,2-DIBROMO- (OR) ETHYLENE DIBROMIDE  
 U068 - METHANE, DIBROMO- (OR) METHYLENE BROMIDE  
 U069 - 1,2-BENZENEDICARBOXYLIC ACID, DIBUTYL ESTER (OR) DIBUTYL  
 PHTHALATE  
 U070 - BENZENE, 1,2-DICHLORO- (OR) O-DICHLOROBENZENE  
 U071 - BENZENE, 1,3-DICHLORO- (OR) M-DICHLOROBENZENE  
 U072 - BENZENE, 1,4-DICHLORO- (OR) P-DICHLOROBENZENE  
 U073 - [1,1'-BIPHENYL]-4,4'-DIAMINE, 3,3'-DICHLORO- (OR) 3,3'-  
 DICHLOROBENZIDINE  
 U074 - 1,4-DICHLORO-2-BUTENE (I,T) (OR) 2-BUTENE, 1,4-DICHLORO- (I,  
 T)  
 U075 - DICHLORODIFLUOROMETHANE (OR) METHANE,  
 DICHLORODIFLUORO-  
 U076 - ETHANE, 1,1-DICHLORO- (OR) ETHYLIDENE DICHLORIDE  
 U077 - ETHANE, 1,2-DICHLORO- (OR) ETHYLENE DICHLORIDE  
 U078 - 1,1-DICHLOROETHYLENE (OR) ETHENE, 1,1-DICHLORO-  
 U079 - 1,2-DICHLOROETHYLENE (OR) ETHENE, 1,2-DICHLORO-, (E)-  
 U080 - METHANE, DICHLORO- (OR) METHYLENE CHLORIDE  
 U081 - 2,4-DICHLOROPHENOL (OR) PHENOL, 2,4-DICHLORO-  
 U082 - 2,6-DICHLOROPHENOL (OR) PHENOL, 2,6-DICHLORO-  
 U083 - PROPANE, 1,2-DICHLORO- (OR) PROPYLENE DICHLORIDE  
 U084 - 1,3-DICHLOROPROPENE (OR) 1-PROPENE, 1,3-DICHLORO-  
 U085 - 1,2:3,4-DIEPOXYBUTANE (I,T) (OR) 2,2'-BIOXIRANE  
 U086 - HYDRAZINE, 1,2-DIETHYL- (OR) N,N'-DIETHYLHYDRAZINE  
 U087 - O,O-DIETHYL S-METHYL DITHIOPHOSPHATE (OR)  
 PHOSPHORODITHIOIC ACID, O,O-DIETHYL S-METHYL ESTER  
 U088 - 1,2-BENZENEDICARBOXYLIC ACID, DIETHYL ESTER (OR) DIETHYL  
 PHTHALATE  
 U089 - DIETHYLSTILBESTEROL (OR) PHENOL, 4,4'-(1,2-DIETHYL-1,2-  
 ETHENEDIYL)BIS, (E)-  
 U090 - 1,3-BENZODIOXOLE, 5-PROPYL- (OR) DIHYDROSAFROLE  
 U091 - [1,1'-BIPHENYL]-4,4'-DIAMINE, 3,3'-DIMETHOXY- (OR) 3,3'-  
 DIMETHOXYBENZIDINE  
 U092 - DIMETHYLAMINE (I) (OR) METHANAMINE, N-METHYL- (I)

Map Id: P112  
 Direction: NNW  
 Distance: 0.878 mi.  
 Actual: 4633.270 ft.  
 Elevation: 0.035 mi. / 183.297 ft.  
 Relative: Higher

**Site Name :** PERMA-FIX OF FLORIDA INC  
 1940 NW 67TH PL  
 GAINESVILLE, FL 32653  
**Database(s) :** [BRS, CORRACTS, LQG - FL, RCRA\_LQG,  
 RCRA\_TSDf] (**cont.**)

**Envirosite ID:** 396071552  
**EPA ID:** FLD980711071

RCRA\_LQG (**cont.**)

U093 - BENZENAMINE, N,N-DIMETHYL-4-(PHENYLazo)- (OR) P-DIMETHYLAMINOAZOBENZENE  
 U094 - 7,12-DIMETHYLBENZ[A]ANTHRACENE (OR) BENZ[A]ANTHRACENE, 7,12-DIMETHYL-  
 U095 - [1,1'-BIPHENYL]-4,4'-DIAMINE, 3,3'-DIMETHYL- (OR) 3,3'-DIMETHYLBENZIDINE  
 U096 - ALPHA,ALPHA-DIMETHYLBENZYLHYDROPEROXIDE (R) (OR) HYDROPEROXIDE, 1-METHYL-1-PHENYLETHYL- (R)  
 U097 - CARBAMIC CHLORIDE, DIMETHYL- (OR) DIMETHYLCARBAMOYL CHLORIDE  
 U098 - 1,1-DIMETHYLHYDRAZINE (OR) HYDRAZINE, 1,1-DIMETHYL-  
 U099 - 1,2-DIMETHYLHYDRAZINE (OR) HYDRAZINE, 1,2-DIPHENYL-  
 U101 - 2,4-DIMETHYLPHENOL (OR) PHENOL, 2,4-DIMETHYL-  
 U102 - 1,2-BENZENEDICARBOXYLIC ACID, DIMETHYL ESTER (OR) DIMETHYL PHTHALATE  
 U103 - DIMETHYL SULFATE (OR) SULFURIC ACID, DIMETHYL ESTER  
 U105 - 2,4-DINITROTOLUENE (OR) BENZENE, 1-METHYL-2,4-DINITRO-  
 U106 - 2,6-DINITROTOLUENE (OR) BENZENE, 2-METHYL-1,3-DINITRO-  
 U107 - 1,2-BENZENEDICARBOXYLIC ACID, DIOCTYL ESTER (OR) DI-N-OCTYL PHTHALATE  
 U108 - 1,4-DIETHYLENEOXIDE (OR) 1,4-DIOXANE  
 U109 - 1,2-DIPHENYLHYDRAZINE (OR) HYDRAZINE, 1,2-DIPHENYL-  
 U110 - 1-PROPANIMINE, N-PROPYL-(I) (OR) DIPROPYLAMINE (I)  
 U111 - 1-PROPANAMINE, N-NITROSO-N-PROPYL- (OR) DI-N-PROPYLNITROSAMINE  
 U112 - ACETIC ACID, ETHYL ESTER (I) (OR) ETHYL ACETATE (I)  
 U113 - 2-PROPENOIC ACID, ETHYL ESTER (I) (OR) ETHYL ACRYLATE (I)  
 U114 - CARBAMODITHIOIC ACID, 1,2-ETHANEDIYLBIS-, SALTS & ESTERS (OR) ETHYLENEBISDITHIOCARBAMIC ACID, SALTS & ESTERS  
 U115 - ETHYLENE OXIDE (I,T) (OR) OXIRANE (I,T)  
 U116 - 2-IMIDAZOLIDINETHIONE (OR) ETHYLENETHIOUREA  
 U117 - ETHANE, 1,1'-OXYBIS-(I) (OR) ETHYL ETHER (I)  
 U118 - 2-PROPENOIC ACID, 2-METHYL-, ETHYL ESTER (OR) ETHYL METHACRYLATE  
 U119 - ETHYL METHANESULFONATE (OR) METHANESULFONIC ACID, ETHYL ESTER  
 U120 - FLUORANTHENE  
 U121 - METHANE, TRICHLOROFLUORO- (OR) TRICHLOROMONOFUOROMETHANE  
 U122 - FORMALDEHYDE  
 U123 - FORMIC ACID (C,T)  
 U124 - FURAN (I) (OR) FURFURAN (I)  
 U125 - 2-FURANCARBOXALDEHYDE (I) (OR) FURFURAL (I)  
 U126 - GLYCIDYLALDEHYDE (OR) OXIRANECARBOXYALDEHYDE  
 U127 - BENZENE, HEXACHLORO- (OR) HEXACHLOROBENZENE  
 U128 - 1,3-BUTADIENE, 1,1,2,3,4,4-HEXACHLORO- (OR) HEXACHLOROBUTADIENE  
 U129 - CYCLOHEXANE, 1,2,3,4,5,6-HEXACHLORO-, (1ALPHA, 2ALPHA, 3BETA, 4ALPHA, 5ALPHA, 6BETA)- (OR) LINDANE  
 U130 - 1,3-CYCLOPENTADIENE, 1,2,3,4,5,5-HEXACHLORO- (OR) HEXACHLOROCYCLOPENTADIENE  
 U131 - ETHANE, HEXACHLORO- (OR) HEXACHLOROETHANE  
 U132 - HEXACHLOROPHENE (OR) PHENOL, 2,2'-METHYLENEBIS[3,4,6-TRICHLORO-  
 U133 - HYDRAZINE (R,T)  
 U134 - HYDROFLUORIC ACID (C,T) (OR) HYDROGEN FLUORIDE (C,T)

Map Id: P112  
 Direction: NNW  
 Distance: 0.878 mi.  
 Actual: 4633.270 ft.  
 Elevation: 0.035 mi. / 183.297 ft.  
 Relative: Higher

**Site Name :** PERMA-FIX OF FLORIDA INC  
 1940 NW 67TH PL  
 GAINESVILLE, FL 32653  
**Database(s) :** [BRS, CORRACTS, LQG - FL, RCRA\_LQG,  
 RCRA\_TSDF] (**cont.**)

**Envirosite ID:** 396071552  
**EPA ID:** FLD980711071

RCRA\_LQG (**cont.**)

U135 - HYDROGEN SULFIDE (OR) HYDROGEN SULFIDE H2S  
 U136 - ARSINIC ACID, DIMETHYL- (OR) CACODYLIC ACID  
 U137 - INDENO[1,2,3-CD]PYRENE  
 U138 - METHANE, IODO- (OR) METHYL IODIDE  
 U140 - 1-PROPANOL, 2-METHYL- (I,T) (OR) ISOBUTYL ALCOHOL (I,T)  
 U141 - 1,3-BENZODIOXOLE, 5-(1-PROPENYL)- (OR) ISOSAFROLE  
 U142 - 1,3,4-METHENO-2H-CYCLOBUTA[CD]PENTALEN-2-ONE, 1,1A,3,3A,  
 4,5,5A,5B,6-DECACHLOROOCCTAHYDRO- (OR) KEPONE  
 U143 - 2-BUTENOIC ACID, 2-METHYL-, 7-[[2,3-DIHYDROXY-2-(1-  
 METHOXYETHYL)-3-METHYL-1-OXOBUTOXY]METHYL]-2,3,5,7A-  
 TETRAHYDRO-1H-PYRROLIZIN-1-YL ESTER, [1S-[1ALPHA(Z), 7(2S\*,3R\*),  
 7AALPHA]]- (OR) LASIOCARPINE  
 U144 - ACETIC ACID, LEAD(2+) SALT (OR) LEAD ACETATE  
 U145 - LEAD PHOSPHATE (OR) PHOSPHORIC ACID, LEAD(2+) SALT (2:3)  
 U146 - LEAD SUBACETATE (OR) LEAD, BIS(ACETATO-O)  
 TETRAHYDROXYTRI-  
 U147 - 2,5-FURANDIONE (OR) MALEIC ANHYDRIDE  
 U148 - 3,6-PYRIDAZINEDIONE, 1,2-DIHYDRO- (OR) MALEIC HYDRAZIDE  
 U149 - MALONONITRILE (OR) PROPANEDINITRILE  
 U150 - L-PHENYLALANINE, 4-[BIS(2-CHLOROETHYL)AMINO]- (OR)  
 MELPHALAN  
 U151 - MERCURY  
 U152 - 2-PROPENENITRILE, 2-METHYL- (I,T) (OR) METHACRYLONITRILE (I,  
 T)  
 U153 - METHANETHIOL (I,T) (OR) THIOMETHANOL (I,T)  
 U154 - METHANOL (I) (OR) METHYL ALCOHOL (I)  
 U155 - 1,2-ETHANEDIAMINE, N,N-DIMETHYL-N'-2-PYRIDINYL-N'-(2-  
 THIENYLMETHYL)- (OR) METHAPYRILENE  
 U156 - CARBONCHLORIDIC ACID, METHYL ESTER, (I,T) (OR) METHYL  
 CHLOROCARBONATE (I,T)  
 U157 - 3-METHYLCHOLANTHRENE (OR) BENZ[J]ACEANTHRYLENE, 1,2-  
 DIHYDRO-3-METHYL-  
 U158 - 4,4'-METHYLENEBIS(2-CHLOROANILINE) (OR) BENZENAMINE, 4,4'-  
 METHYLENEBIS[2-CHLORO-  
 U159 - 2-BUTANONE (I,T) (OR) METHYL ETHYL KETONE (MEK) (I,T)  
 U160 - 2-BUTANONE, PEROXIDE (R,T) (OR) METHYL ETHYL KETONE  
 PEROXIDE (R,T)  
 U161 - 4-METHYL-2-PENTANONE (I) (OR) METHYL ISOBUTYL KETONE (I)  
 (OR) PENTANOL, 4-METHYL-  
 U162 - 2-PROPENOIC ACID, 2-METHYL-, METHYL ESTER (I,T) (OR)  
 METHYL METHACRYLATE (I,T)  
 U163 - GUANIDINE, N-METHYL-N'-NITRO-N-NITROSO- (OR) MNNG  
 U164 - 4(1H)-PYRIMIDINONE, 2,3-DIHYDRO-6-METHYL-2-THIOXO- (OR)  
 METHYLTHIOURACIL  
 U165 - NAPHTHALENE  
 U166 - 1,4-NAPHTHALENEDIONE (OR) 1,4-NAPHTHOQUINONE  
 U167 - 1-NAPHTHALENAMINE (OR) ALPHA-NAPHTHYLAMINE  
 U168 - 2-NAPHTHALENAMINE (OR) BETA-NAPHTHYLAMINE  
 U169 - BENZENE, NITRO- (OR) NITROBENZENE (I,T)  
 U170 - P-NITROPHENOL (I,T) (OR) PHENOL, 4-NITRO-  
 U171 - 2-NITROPROPANE (I,T) (OR) PROPANE, 2-NITRO- (I,T)  
 U172 - 1-BUTANAMINE, N-BUTYL-N-NITROSO- (OR) N-NITROSODI-N-  
 BUTYLAMINE  
 U173 - ETHANOL, 2,2'-(NITROSOIMINO)BIS- (OR) N-  
 NITROSODIETHANOLAMINE

Map Id: P112  
 Direction: NNW  
 Distance: 0.878 mi.  
 Actual: 4633.270 ft.  
 Elevation: 0.035 mi. / 183.297 ft.  
 Relative: Higher

**Site Name :** PERMA-FIX OF FLORIDA INC  
 1940 NW 67TH PL  
 GAINESVILLE, FL 32653  
**Database(s) :** [BRS, CORRACTS, LQG - FL, RCRA\_LQG,  
 RCRA\_TSDF] (**cont.**)

**Envirosite ID:** 396071552  
**EPA ID:** FLD980711071

RCRA\_LQG (**cont.**)

U174 - ETHANAMINE, N-ETHYL-N-NITROSO- (OR) N-NITROSODIETHYLAMINE  
 U176 - N-NITROSO-N-ETHYLUREA (OR) UREA, N-ETHYL-N-NITROSO-  
 U177 - N-NITROSO-N-METHYLUREA (OR) UREA, N-METHYL-N-NITROSO-  
 U178 - CARBAMIC ACID, METHYLNITROSO-, ETHYL ESTER (OR) N-NITROSO-N-METHYLURETHANE  
 U179 - N-NITROSOPIPERIDINE (OR) PIPERIDINE, 1-NITROSO-  
 U180 - N-NITROSOPYRROLIDINE (OR) PYRROLIDINE, 1-NITROSO-  
 U181 - 5-NITRO-O-TOLUIDINE (OR) BENZENAMINE, 2-METHYL-5-NITRO  
 U182 - 1,3,5-TRIOXANE, 2,4,6-TRIMETHYL- (OR) PARALDEHYDE  
 U183 - BENZENE, PENTACHLORO- (OR) PENTACHLOROBENZENE  
 U184 - ETHANE, PENTACHLORO- (OR) PENTACHLOROETHANE  
 U185 - BENZENE, PENTACHLORONITRO- (OR) PENTACHLORONITROBENZENE (PCNB)  
 U186 - 1,3-PENTADIENE (I) (OR) 1-METHYLBUTADIENE (I)  
 U187 - ACETAMIDE, N-(4-ETHOXYPHENYL)- (OR) PHENACETIN  
 U188 - PHENOL  
 U189 - PHOSPHORUS SULFIDE (R) (OR) SULFUR PHOSPHIDE (R)  
 U190 - 1,3-ISOBENZOFURANDIONE (OR) PHTHALIC ANHYDRIDE  
 U191 - 2-PICOLINE (OR) PYRIDINE, 2-METHYL-  
 U192 - BENZAMIDE, 3,5-DICHLORO-N-(1,1-DIMETHYL-2-PROPYNYL)- (OR) PRONAMIDE  
 U193 - 1,2-OXATHIOLANE, 2,2-DIOXIDE (OR) 1,3-PROPANE SULTONE  
 U194 - 1-PROPANAMINE (I,T) (OR) N-PROPYLAMINE (I,T)  
 U196 - PYRIDINE  
 U197 - 2,5-CYCLOHEXADIENE-1,4-DIONE (OR) P-BENZOQUINONE  
 U200 - RESERPINE (OR) YOHIMBAN-16-CARBOXYLIC ACID, 11,17-DIMETHOXY-18-[(3,4,5-TRIMETHOXYBENZOYL)OXY]-, METHYL ESTER, (3BETA, 16BETA, 17ALPHA, 18BETA, 20ALPHA)-  
 U201 - 1,3-BENZENEDIOL (OR) RESORCINOL  
 U203 - 1,3-BENZODIOXOLE, 5-(2-PROPENYL)- (OR) SAFROLE  
 U204 - SELENIOUS ACID (OR) SELENIUM DIOXIDE  
 U205 - SELENIUM SULFIDE (OR) SELENIUM SULFIDE SES2 (R,T)  
 U206 - D-GLUCOSE, 2-DEOXY-2-[(METHYLNITROSOAMINO)-CARBONYL]AMINO]- (OR) GLUCOPYRANOSE, 2-DEOXY-2-(3-METHYL-3-NITROSOUREIDO)-,D- (OR) STREPTOZOTOCIN  
 U207 - 1,2,4,5-TETRACHLOROBENZENE (OR) BENZENE, 1,2,4,5-TETRACHLORO-  
 U208 - 1,1,1,2-TETRACHLOROETHANE (OR) ETHANE, 1,1,1,2-TETRACHLORO-  
 U209 - 1,1,2,2-TETRACHLOROETHANE (OR) ETHANE, 1,1,2,2-TETRACHLORO-  
 U210 - ETHENE, TETRACHLORO- (OR) TETRACHLOROETHYLENE  
 U211 - CARBON TETRACHLORIDE (OR) METHANE, TETRACHLORO-  
 U213 - FURAN, TETRAHYDRO-(I) (OR) TETRAHYDROFURAN (I)  
 U214 - ACETIC ACID, THALLIUM(1+) SALT (OR) THALLIUM(I) ACETATE  
 U215 - CARBONIC ACID, DITHALLIUM(1+) SALT (OR) THALLIUM(I) CARBONATE  
 U216 - THALLIUM CHLORIDE TLCL (OR) THALLIUM(I) CHLORIDE  
 U217 - NITRIC ACID, THALLIUM(1+) SALT (OR) THALLIUM(I) NITRATE  
 U218 - ETHANETHIOAMIDE (OR) THIOACETAMIDE  
 U219 - THIOUREA  
 U220 - BENZENE, METHYL- (OR) TOLUENE  
 U221 - BENZENEDIAMINE, AR-METHYL- (OR) TOLUENEDIAMINE  
 U222 - BENZENAMINE, 2-METHYL-, HYDROCHLORIDE (OR) O-TOLUIDINE HYDROCHLORIDE

Map Id: P112  
 Direction: NNW  
 Distance: 0.878 mi.  
 Actual: 4633.270 ft.  
 Elevation: 0.035 mi. / 183.297 ft.  
 Relative: Higher

**Site Name :** PERMA-FIX OF FLORIDA INC  
 1940 NW 67TH PL  
 GAINESVILLE, FL 32653  
**Database(s) :** [BRS, CORRACTS, LQG - FL, RCRA\_LQG,  
 RCRA\_TSDf] (**cont.**)

**Envirosite ID:** 396071552  
**EPA ID:** FLD980711071

RCRA\_LQG (**cont.**)

U223 - BENZENE, 1,3-DIISOCYANATOMETHYL- (R,T) (OR) TOLUENE  
 DIISOCYANATE (R,T)  
 U225 - BROMOFORM (OR) METHANE, TRIBROMO-  
 U226 - ETHANE, 1,1,1-TRICHLORO- (OR) METHYL CHLOROFORM  
 U227 - 1,1,2-TRICHLOROETHANE (OR) ETHANE, 1,1,2-TRICHLORO-  
 U228 - ETHENE, TRICHLORO- (OR) TRICHLOROETHYLENE  
 U234 - 1,3,5-TRINITROBENZENE (R,T) (OR) BENZENE, 1,3,5-TRINITRO-  
 U235 - 1-PROPANOL, 2,3-DIBROMO-, PHOSPHATE (3:1) (OR) TRIS(2,3,-  
 DIBROMOPROPYL) PHOSPHATE  
 U236 - 2,7-NAPHTHALENEDISULFONIC ACID,3,3'-[(3,3'-DIMETHYL[1,1'-  
 BIPHENYL]-4,4'-DIYL)BIS(AZO)BIS[5-AMINO-4-HYDROXY]-, TETRASODIUM  
 SALT (OR) TRYPAN BLUE  
 U237 - 2,4-(1H,3H)-PYRIMIDINEDIONE, 5-[BIS(2-CHLOROETHYL)AMINO]-  
 (OR) URACIL MUSTARD  
 U238 - CARBAMIC ACID, ETHYL ESTER (OR) ETHYL CARBAMATE  
 (URETHANE)  
 U239 - BENZENE, DIMETHYL- (I,T) (OR) XYLENE (I)  
 U240 - 2,4-D, SALTS & ESTERS (OR) ACETIC ACID, (2,4-  
 DICHLOROPHENOXY)-, SALTS & ESTERS (OR) DICHLOROPHENOXYACETIC  
 ACID 2,4-D  
 U243 - 1-PROPENE, 1,1,2,3,3,3-HEXACHLORO- (OR)  
 HEXACHLOROPROPENE  
 U244 - THIOPEROXYDICARBONIC DIAMIDE [(H2N)C(S)]2S2,  
 TETRAMETHYL- (OR) THIRAM  
 U246 - CYANOGEN BROMIDE (CN)BR  
 U247 - BENZENE, 1,1'-(2,2,2-TRICHLOROETHYLIDENE)BIS[4-METHOXY-  
 (OR) METHOXYCHLOR  
 U248 - 2H-1-BENZOPYRAN-2-ONE, 4-HYDROXY-3-(3-OXO-1-PHENYL-  
 BUTYL)-, & SALTS, WHEN PRESENT AT CONCENTRATIONS OF 0.3% OR  
 LESS (OR) WARFARIN, & SALTS, WHEN PRESENT AT CONCENTRATIONS  
 OF 0.3% OR LESS  
 U249 - ZINC PHOSPHIDE ZN3P2, WHEN PRESENT AT CONCENTRATIONS  
 OF 10% OR LESS  
 U271 - BENOMYL (OR) CARBAMIC ACID, [1-[(BUTYLAMINO)CARBONYL]-1  
 H-BENZIMIDAZOL-2-YL]-, METHYL ESTER  
 U278 - BENDIOCARB (OR) 1,3-BENZODIOXOL-4-OL, 2,2-DIMETHYL-,  
 METHYL CARBAMATE  
 U279 - CARBARYL (OR) 1-NAPHTHALENOL, METHYL CARBAMATE  
 U280 - BARBAN (OR) CARBAMIC ACID, (3-CHLOROPHENYL)-, 4-CHLORO-  
 2-BUTYNYL ESTER  
 U328 - BENZENAMINE, 2-METHYL- (OR) O-TOLUIDINE  
 U353 - BENZENAMINE, 4-METHYL- (OR) P-TOLUIDINE  
 U359 - ETHANOL, 2-ETHOXY- (OR) ETHYLENE GLYCOL MONOETHYL  
 ETHER  
 U364 - BENDIOCARB PHENOL (OR) 1,3-BENZODIOXOL-4-OL, 2,2-  
 DIMETHYL-  
 U367 - 7-BENZOFURANOL, 2,3-DIHYDRO-2,2-DIMETHYL- (OR)  
 CARBOFURAN PHENOL  
 U372 - CARBAMIC ACID, 1H-BENZIMIDAZOL-2-YL, METHYL ESTER (OR)  
 CARBENDAZIM  
 U373 - CARBAMIC ACID, PHENYL-, 1-METHYLETHYL ESTER (OR) PROPHAM  
 U387 - CARBAMOTHIOIC ACID, DIPROPYL-, S-(PHENYLMETHYL) ESTER  
 (OR) PROSULFOCARB  
 U389 - CARBAMOTHIOIC ACID, BIS(1-METHYLETHYL)-, S-(2,3,3-  
 TRICHLORO-2-PROPENYL) ESTER (OR) TRIALLATE

Map Id: P112  
 Direction: NNW  
 Distance: 0.878 mi.  
 Actual: 4633.270 ft.  
 Elevation: 0.035 mi. / 183.297 ft.  
 Relative: Higher

**Site Name :** PERMA-FIX OF FLORIDA INC  
 1940 NW 67TH PL  
 GAINESVILLE, FL 32653  
**Database(s) :** [BRS, CORRACTS, LQG - FL, RCRA\_LQG,  
 RCRA\_TSDf] (**cont.**)

**Envirosite ID:** 396071552  
**EPA ID:** FLD980711071

RCRA\_LQG (**cont.**)

U394 - A2213 (OR) ETHANIMIDOTHIOIC ACID, 2-(DIMETHYLAMINO)-N-HYDROXY-2-OXO-, METHYL ESTER  
 U395 - DIETHYLENE GLYCOL, DICARBAMATE (OR) ETHANOL, 2,2'-OXYBIS-, DICARBAMATE  
 U404 - ETHANAMINE, N,N-DIETHYL- (OR) TRIETHYLAMINE  
 U409 - CARBAMIC ACID, [1,2-PHENYLENEBIS (IMINOCARBONOTHIOYL)] BIS-, DIMETHYL ESTER (OR) THIOPHANATE-METHYL  
 U410 - ETHANIMIDOTHIOIC ACID, N,N'-[THIOBIS[(METHYLIMINO) CARBONYLOXY]]BIS-, DIMETHYL ESTER (OR) THIODICARB  
 U411 - PHENOL, 2-(1-METHYLETHOXY)-, METHYL CARBAMATE (OR) PROPOXUR

Waste Code / Name :

F001 - THE FOLLOWING SPENT HALOGENATED SOLVENTS USED IN DEGREASING: TETRACHLOROETHYLENE, TRICHLOROETHYLENE, METHYLENE CHLORIDE, 1,1,1-TRICHLOROETHANE, CARBON TETRACHLORIDE AND CHLORINATED FLUOROCARBONS; ALL SPENT SOLVENT MIXTURES/BLENDS USED IN DEGREASING CONTAINING, BEFORE USE, A TOTAL OF TEN PERCENT OR MORE (BY VOLUME) OF ONE OR MORE OF THE ABOVE HALOGENATED SOLVENTS OR THOSE SOLVENTS LISTED IN F002, F004, AND F005; AND STILL BOTTOMS FROM THE RECOVERY OF THESE SPENT SOLVENTS AND SPENT SOLVENT MIXTURES.

Waste Code / Name :

F002 - THE FOLLOWING SPENT HALOGENATED SOLVENTS: TETRACHLOROETHYLENE, METHYLENE CHLORIDE, TRICHLOROETHYLENE, 1,1,1-TRICHLOROETHANE, CHLOROBENZENE, 1,1,2-TRICHLORO-1,2,2-TRIFLUOROETHANE, ORTHO-DICHLOROBENZENE, TRICHLOROFLUOROMETHANE, AND 1,1,2, TRICHLOROETHANE; ALL SPENT SOLVENT MIXTURES/BLENDS CONTAINING, BEFORE USE, A TOTAL OF TEN PERCENT OR MORE (BY VOLUME) OF ONE OR MORE OF THE ABOVE HALOGENATED SOLVENTS OR THOSE SOLVENTS LISTED IN F001, F004, AND F005; AND STILL BOTTOMS FROM THE RECOVERY OF THESE SPENT SOLVENTS AND SPENT SOLVENT MIXTURES.

Waste Code / Name :

F037 - PETROLEUM REFINERY PRIMARY OIL/WATER/SOLIDS SEPARATION SLUDGE - ANY SLUDGE GENERATED FROM THE GRAVITATIONAL SEPARATION OF OIL/WATER/SOLIDS DURING THE STORAGE OR TREATMENT OF PROCESS WASTEWATERS AND OILY COOLING WASTEWATERS FROM PETROLEUM REFINERIES. SUCH SLUDGES INCLUDE, BUT ARE NOT LIMITED TO, THOSE GENERATED IN OIL/WATER/SOLIDS SEPARATORS; TANKS AND IMPOUNDMENTS; DITCHES AND OTHER CONVEYANCES; SUMPS; AND STORM WATER UNITS RECEIVING DRY WEATHER FLOW. SLUDGES GENERATED IN STORM WATER UNITS THAT DO NOT RECEIVE DRY WEATHER FLOW, SLUDGES GENERATED IN AGGRESSIVE BIOLOGICAL TREATMENT UNITS AS DEFINED IN SECTION 261.31(B)(2) (INCLUDING SLUDGES GENERATED IN ONE OR MORE ADDITIONAL UNITS AFTER WASTEWATERS HAVE BEEN TREATED IN AGGRESSIVE BIOLOGICAL TREATMENT UNITS), AND K051 WASTES ARE EXEMPTED FROM THIS LISTING.

#### Corrective Action Summary

Date / Status / CA Event Description:

09/19/2006 (Active) CA400 - REMEDY DECISION  
 09/19/2006 (Active) CA750YE - RELEASE TO GW CONTROLLED DETERMINATION-YES, APPLICABLE AS OF THIS DATE  
 09/19/2006 (Active) CA999 - CA PROCESS IS TERMINATED  
 09/19/2006 (Active) CA725YE - HUMAN EXPOSURES CONTROLLED DETERMINATION-YES, APPLICABLE AS OF THIS DATE  
 09/19/2006 (Active) CA550NR - REMEDY CONSTRUCTION-NO REMEDY CONSTRUCTED  
 11/20/2001 (Active) CA215 - NO FURTHER ACTION NECESSARY

Map Id: P112  
 Direction: NNW  
 Distance: 0.878 mi.  
 Actual: 4633.270 ft.  
 Elevation: 0.035 mi. / 183.297 ft.  
 Relative: Higher

**Site Name :** PERMA-FIX OF FLORIDA INC  
 1940 NW 67TH PL  
 GAINESVILLE, FL 32653  
**Database(s) :** [BRS, CORRACTS, LQG - FL, RCRA\_LQG,  
 RCRA\_TSDF] **(cont.)**

**Envirosite ID:** 396071552  
**EPA ID:** FLD980711071

## RCRA\_LQG (cont.)

08/08/2001 (Active) CA109 - CONFIRMATORY SAMPLING  
 COMPLETED/APPROVED  
 07/31/2001 (Active) CA107 - CONFIRMATORY SAMPLING REPORT  
 RECEIVED  
 06/06/2001 (Active) CA106 - CONFIRMATORY SAMPLING WORKPLAN  
 APPROVED  
 04/23/2001 (Active) CA190 - INVESTIGATION REPORT RECEIVED  
 10/26/2000 (Active) CA010 - RFA INITIATION  
 09/28/1993 (Active) CA075LO - CA PRIORITIZATION-LOW CA PRIORITY  
 06/27/1990 (Active) CA215 - NO FURTHER ACTION NECESSARY  
 02/22/1990 (Active) CA050 - RFA COMPLETED

### Notices of Violations Summary

Date of Violation : 02/05/2018  
 Date Achieved Compliance : 02/05/2018  
 Regulation Violated : Y  
 Area of Violation : Permit Condition or Requirement  
 Enforcement Action : N/R  
 Enforcement Action Date : N/R  
 Enf. Disposition Status : N/R  
 Enf. Disp. Status Date : N/R  
 Violation Lead Agency : EPA  
 Enforcement Lead Agency : N/R  
 Proposed Penalty Amount : N/R  
 Final Penalty Amount : N/R  
 Paid Penalty Amount : N/R

Date of Violation : 02/05/2018  
 Date Achieved Compliance : 02/05/2018  
 Regulation Violated : Y  
 Area of Violation : TSD IS-Container Use and Management  
 Enforcement Action : N/R  
 Enforcement Action Date : N/R  
 Enf. Disposition Status : N/R  
 Enf. Disp. Status Date : N/R  
 Violation Lead Agency : EPA  
 Enforcement Lead Agency : N/R  
 Proposed Penalty Amount : N/R  
 Final Penalty Amount : N/R  
 Paid Penalty Amount : N/R

Date of Violation : 02/05/2018  
 Date Achieved Compliance : N/R  
 Regulation Violated : Y  
 Area of Violation : Generators - Pre-transport  
 Enforcement Action : N/R  
 Enforcement Action Date : N/R  
 Enf. Disposition Status : N/R  
 Enf. Disp. Status Date : N/R  
 Violation Lead Agency : EPA  
 Enforcement Lead Agency : N/R  
 Proposed Penalty Amount : N/R

Map Id: P112  
 Direction: NNW  
 Distance: 0.878 mi.  
 Actual: 4633.270 ft.  
 Elevation: 0.035 mi. / 183.297 ft.  
 Relative: Higher

**Site Name :** PERMA-FIX OF FLORIDA INC  
 1940 NW 67TH PL  
 GAINESVILLE, FL 32653  
**Database(s) :** [BRS, CORRACTS, LQG - FL, RCRA\_LQG,  
 RCRA\_TSDf] **(cont.)**

**Envirosite ID:** 396071552  
**EPA ID:** FLD980711071

## RCRA\_LQG (cont.)

Final Penalty Amount : N/R  
 Paid Penalty Amount : N/R

Date of Violation : 02/05/2018  
 Date Achieved Compliance : N/R  
 Regulation Violated : Y  
 Area of Violation : Universal Waste - Small Quantity Handlers  
 Enforcement Action : N/R  
 Enforcement Action Date : N/R  
 Enf. Disposition Status : N/R  
 Enf. Disp. Status Date : N/R  
 Violation Lead Agency : EPA  
 Enforcement Lead Agency : N/R  
 Proposed Penalty Amount : N/R  
 Final Penalty Amount : N/R  
 Paid Penalty Amount : N/R

Date of Violation : 05/04/2017  
 Date Achieved Compliance : 05/04/2017  
 Regulation Violated : Y  
 Area of Violation : TSD - Container Use and Management  
 Enforcement Action : N/R  
 Enforcement Action Date : N/R  
 Enf. Disposition Status : N/R  
 Enf. Disp. Status Date : N/R  
 Violation Lead Agency : State  
 Enforcement Lead Agency : N/R  
 Proposed Penalty Amount : N/R  
 Final Penalty Amount : N/R  
 Paid Penalty Amount : N/R

Date of Violation : 05/04/2017  
 Date Achieved Compliance : 05/17/2017  
 Regulation Violated : Y  
 Area of Violation : TSD - Preparedness and Prevention  
 Enforcement Action : N/R  
 Enforcement Action Date : N/R  
 Enf. Disposition Status : N/R  
 Enf. Disp. Status Date : N/R  
 Violation Lead Agency : State  
 Enforcement Lead Agency : N/R  
 Proposed Penalty Amount : N/R  
 Final Penalty Amount : N/R  
 Paid Penalty Amount : N/R

Date of Violation : 03/03/2015  
 Date Achieved Compliance : 03/03/2015  
 Regulation Violated : Y  
 Area of Violation : Generators - Pre-transport  
 Enforcement Action : N/R  
 Enforcement Action Date : N/R  
 Enf. Disposition Status : N/R

Map Id: P112  
 Direction: NNW  
 Distance: 0.878 mi.  
 Actual: 4633.270 ft.  
 Elevation: 0.035 mi. / 183.297 ft.  
 Relative: Higher

**Site Name :** PERMA-FIX OF FLORIDA INC  
 1940 NW 67TH PL  
 GAINESVILLE, FL 32653  
**Database(s) :** [BRS, CORRACTS, LQG - FL, RCRA\_LQG,  
 RCRA\_TSDf] (**cont.**)

**Envirosite ID:** 396071552  
**EPA ID:** FLD980711071

#### RCRA\_LQG (**cont.**)

Enf. Disp. Status Date : N/R  
 Violation Lead Agency : EPA  
 Enforcement Lead Agency : N/R  
 Proposed Penalty Amount : N/R  
 Final Penalty Amount : N/R  
 Paid Penalty Amount : N/R

Date of Violation : 03/03/2015  
 Date Achieved Compliance : 03/03/2015  
 Regulation Violated : Y  
 Area of Violation : Generators - Pre-transport  
 Enforcement Action : N/R  
 Enforcement Action Date : N/R  
 Enf. Disposition Status : N/R  
 Enf. Disp. Status Date : N/R  
 Violation Lead Agency : State  
 Enforcement Lead Agency : N/R  
 Proposed Penalty Amount : N/R  
 Final Penalty Amount : N/R  
 Paid Penalty Amount : N/R

Date of Violation : 11/15/2011  
 Date Achieved Compliance : 11/15/2011  
 Regulation Violated : Y  
 Area of Violation : TSD - General Facility Standards  
 Enforcement Action : N/R  
 Enforcement Action Date : 01/09/2012  
 Enf. Disposition Status : N/R  
 Enf. Disp. Status Date : N/R  
 Violation Lead Agency : State  
 Enforcement Lead Agency : State  
 Proposed Penalty Amount : N/R  
 Final Penalty Amount : N/R  
 Paid Penalty Amount : N/R

Date of Violation : 11/15/2011  
 Date Achieved Compliance : 11/17/2011  
 Regulation Violated : Y  
 Area of Violation : State Statute or Regulation  
 Enforcement Action : N/R  
 Enforcement Action Date : 01/09/2012  
 Enf. Disposition Status : N/R  
 Enf. Disp. Status Date : N/R  
 Violation Lead Agency : State  
 Enforcement Lead Agency : State  
 Proposed Penalty Amount : N/R  
 Final Penalty Amount : N/R  
 Paid Penalty Amount : N/R

Date of Violation : 12/07/2009  
 Date Achieved Compliance : 01/22/2010  
 Regulation Violated : Y

Map Id: P112  
 Direction: NNW  
 Distance: 0.878 mi.  
 Actual: 4633.270 ft.  
 Elevation: 0.035 mi. / 183.297 ft.  
 Relative: Higher

**Site Name :** PERMA-FIX OF FLORIDA INC  
 1940 NW 67TH PL  
 GAINESVILLE, FL 32653  
**Database(s) :** [BRS, CORRACTS, LQG - FL, RCRA\_LQG,  
 RCRA\_TSDF] (**cont.**)

**Envirosite ID:** 396071552  
**EPA ID:** FLD980711071

## RCRA\_LQG (**cont.**)

Area of Violation :	Generators - Pre-transport
Enforcement Action :	N/R
Enforcement Action Date :	N/R
Enf. Disposition Status :	N/R
Enf. Disp. Status Date :	N/R
Violation Lead Agency :	State
Enforcement Lead Agency :	N/R
Proposed Penalty Amount :	N/R
Final Penalty Amount :	N/R
Paid Penalty Amount :	N/R
Date of Violation :	04/21/2009
Date Achieved Compliance :	08/28/2009
Regulation Violated :	Y
Area of Violation :	State Statute or Regulation
Enforcement Action :	N/R
Enforcement Action Date :	N/R
Enf. Disposition Status :	N/R
Enf. Disp. Status Date :	N/R
Violation Lead Agency :	State
Enforcement Lead Agency :	N/R
Proposed Penalty Amount :	N/R
Final Penalty Amount :	N/R
Paid Penalty Amount :	N/R
Date of Violation :	04/25/2006
Date Achieved Compliance :	05/04/2006
Regulation Violated :	Y
Area of Violation :	TSD - Air Emission Standards for Equipment Leaks
Enforcement Action :	N/R
Enforcement Action Date :	04/25/2006
Enf. Disposition Status :	N/R
Enf. Disp. Status Date :	N/R
Violation Lead Agency :	State
Enforcement Lead Agency :	State
Proposed Penalty Amount :	N/R
Final Penalty Amount :	N/R
Paid Penalty Amount :	N/R
Date of Violation :	04/25/2006
Date Achieved Compliance :	05/04/2006
Regulation Violated :	Y
Area of Violation :	TSD - Air Emission Standards for Equipment Leaks
Enforcement Action :	N/R
Enforcement Action Date :	N/R
Enf. Disposition Status :	N/R
Enf. Disp. Status Date :	N/R
Violation Lead Agency :	EPA
Enforcement Lead Agency :	N/R
Proposed Penalty Amount :	N/R
Final Penalty Amount :	N/R
Paid Penalty Amount :	N/R

Map Id: P112  
 Direction: NNW  
 Distance: 0.878 mi.  
 Actual: 4633.270 ft.  
 Elevation: 0.035 mi. / 183.297 ft.  
 Relative: Higher

**Site Name :** PERMA-FIX OF FLORIDA INC  
 1940 NW 67TH PL  
 GAINESVILLE, FL 32653  
**Database(s) :** [BRS, CORRACTS, LQG - FL, RCRA\_LQG,  
 RCRA\_TSDf] (**cont.**)

**Envirosite ID:** 396071552  
**EPA ID:** FLD980711071

## RCRA\_LQG (**cont.**)

Date of Violation :	09/24/2003
Date Achieved Compliance :	01/19/2004
Regulation Violated :	Y
Area of Violation :	State Statute or Regulation
Enforcement Action :	N/R
Enforcement Action Date :	09/24/2003
Enf. Disposition Status :	N/R
Enf. Disp. Status Date :	N/R
Violation Lead Agency :	State
Enforcement Lead Agency :	State
Proposed Penalty Amount :	N/R
Final Penalty Amount :	N/R
Paid Penalty Amount :	N/R
Date of Violation :	09/10/2002
Date Achieved Compliance :	01/31/2003
Regulation Violated :	Y
Area of Violation :	Permit Condition or Requirement
Enforcement Action :	DEP WARNING LETTER
Enforcement Action Date :	12/13/2002
Enf. Disposition Status :	N/R
Enf. Disp. Status Date :	N/R
Violation Lead Agency :	State
Enforcement Lead Agency :	State
Proposed Penalty Amount :	N/R
Final Penalty Amount :	N/R
Paid Penalty Amount :	N/R
Date of Violation :	03/12/2001
Date Achieved Compliance :	03/12/2001
Regulation Violated :	Y
Area of Violation :	Generators - Pre-transport
Enforcement Action :	N/R
Enforcement Action Date :	03/12/2001
Enf. Disposition Status :	N/R
Enf. Disp. Status Date :	N/R
Violation Lead Agency :	State
Enforcement Lead Agency :	State
Proposed Penalty Amount :	N/R
Final Penalty Amount :	N/R
Paid Penalty Amount :	N/R
Date of Violation :	03/12/2001
Date Achieved Compliance :	03/12/2001
Regulation Violated :	Y
Area of Violation :	Generators - Pre-transport
Enforcement Action :	N/R
Enforcement Action Date :	09/20/2001
Enf. Disposition Status :	N/R
Enf. Disp. Status Date :	N/R
Violation Lead Agency :	State
Enforcement Lead Agency :	State
Proposed Penalty Amount :	N/R

Map Id: P112  
 Direction: NNW  
 Distance: 0.878 mi.  
 Actual: 4633.270 ft.  
 Elevation: 0.035 mi. / 183.297 ft.  
 Relative: Higher

**Site Name :** PERMA-FIX OF FLORIDA INC  
 1940 NW 67TH PL  
 GAINESVILLE, FL 32653  
**Database(s) :** [BRS, CORRACTS, LQG - FL, RCRA\_LQG,  
 RCRA\_TSDf] (**cont.**)

**Envirosite ID:** 396071552  
**EPA ID:** FLD980711071

## RCRA\_LQG (**cont.**)

Final Penalty Amount :	N/R
Paid Penalty Amount :	N/R
Date of Violation :	09/05/2000
Date Achieved Compliance :	11/01/2000
Regulation Violated :	Y
Area of Violation :	TSD - General Facility Standards
Enforcement Action :	N/R
Enforcement Action Date :	11/09/2000
Enf. Disposition Status :	N/R
Enf. Disp. Status Date :	N/R
Violation Lead Agency :	State
Enforcement Lead Agency :	State
Proposed Penalty Amount :	N/R
Final Penalty Amount :	N/R
Paid Penalty Amount :	N/R
Date of Violation :	09/22/1998
Date Achieved Compliance :	09/22/1998
Regulation Violated :	Y
Area of Violation :	TSD - Preparedness and Prevention
Enforcement Action :	N/R
Enforcement Action Date :	09/22/1998
Enf. Disposition Status :	N/R
Enf. Disp. Status Date :	N/R
Violation Lead Agency :	State
Enforcement Lead Agency :	State
Proposed Penalty Amount :	N/R
Final Penalty Amount :	N/R
Paid Penalty Amount :	N/R
Date of Violation :	09/11/1997
Date Achieved Compliance :	09/11/1997
Regulation Violated :	Y
Area of Violation :	LDR - Storage Prohibitions
Enforcement Action :	N/R
Enforcement Action Date :	09/11/1997
Enf. Disposition Status :	N/R
Enf. Disp. Status Date :	N/R
Violation Lead Agency :	State
Enforcement Lead Agency :	State
Proposed Penalty Amount :	N/R
Final Penalty Amount :	N/R
Paid Penalty Amount :	N/R
Date of Violation :	09/11/1997
Date Achieved Compliance :	09/11/1997
Regulation Violated :	Y
Area of Violation :	State Statute or Regulation
Enforcement Action :	N/R
Enforcement Action Date :	09/11/1997
Enf. Disposition Status :	N/R

Map Id: P112  
 Direction: NNW  
 Distance: 0.878 mi.  
 Actual: 4633.270 ft.  
 Elevation: 0.035 mi. / 183.297 ft.  
 Relative: Higher

**Site Name :** PERMA-FIX OF FLORIDA INC  
 1940 NW 67TH PL  
 GAINESVILLE, FL 32653  
**Database(s) :** [BRS, CORRACTS, LQG - FL, RCRA\_LQG,  
 RCRA\_TSDF] (**cont.**)

**Envirosite ID:** 396071552  
**EPA ID:** FLD980711071

## RCRA\_LQG (**cont.**)

Enf. Disp. Status Date :	N/R
Violation Lead Agency :	State
Enforcement Lead Agency :	State
Proposed Penalty Amount :	N/R
Final Penalty Amount :	N/R
Paid Penalty Amount :	N/R
Date of Violation :	09/11/1997
Date Achieved Compliance :	09/11/1997
Regulation Violated :	Y
Area of Violation :	Used Oil - Transporter and Transfer Facility
Enforcement Action :	N/R
Enforcement Action Date :	09/11/1997
Enf. Disposition Status :	N/R
Enf. Disp. Status Date :	N/R
Violation Lead Agency :	State
Enforcement Lead Agency :	State
Proposed Penalty Amount :	N/R
Final Penalty Amount :	N/R
Paid Penalty Amount :	N/R
Date of Violation :	03/28/1997
Date Achieved Compliance :	11/10/1997
Regulation Violated :	Y
Area of Violation :	State Statute or Regulation
Enforcement Action :	DEP MEETING
Enforcement Action Date :	07/03/1997
Enf. Disposition Status :	N/R
Enf. Disp. Status Date :	N/R
Violation Lead Agency :	State
Enforcement Lead Agency :	State
Proposed Penalty Amount :	N/R
Final Penalty Amount :	N/R
Paid Penalty Amount :	N/R
Date of Violation :	03/28/1997
Date Achieved Compliance :	11/10/1997
Regulation Violated :	Y
Area of Violation :	State Statute or Regulation
Enforcement Action :	DEP SHORT FORM CONSENT ORDER
Enforcement Action Date :	11/10/1997
Enf. Disposition Status :	N/R
Enf. Disp. Status Date :	N/R
Violation Lead Agency :	State
Enforcement Lead Agency :	State
Proposed Penalty Amount :	N/R
Final Penalty Amount :	N/R
Paid Penalty Amount :	N/R
Date of Violation :	03/28/1997
Date Achieved Compliance :	11/10/1997
Regulation Violated :	Y

Map Id: P112  
Direction: NNW  
Distance: 0.878 mi.  
Actual: 4633.270 ft.  
Elevation: 0.035 mi. / 183.297 ft.  
Relative: Higher

**Site Name :** PERMA-FIX OF FLORIDA INC  
1940 NW 67TH PL  
GAINESVILLE, FL 32653  
**Database(s) :** [BRS, CORRACTS, LQG - FL, RCRA\_LQG,  
RCRA\_TSDf] (**cont.**)

**Envirosite ID:** 396071552  
**EPA ID:** FLD980711071

**RCRA\_LQG (cont.)**

Area of Violation :	State Statute or Regulation
Enforcement Action :	DEP WARNING LETTER
Enforcement Action Date :	05/09/1997
Enf. Disposition Status :	N/R
Enf. Disp. Status Date :	N/R
Violation Lead Agency :	State
Enforcement Lead Agency :	State
Proposed Penalty Amount :	N/R
Final Penalty Amount :	N/R
Paid Penalty Amount :	N/R
Date of Violation :	03/28/1997
Date Achieved Compliance :	11/10/1997
Regulation Violated :	Y
Area of Violation :	TSD - Container Use and Management
Enforcement Action :	DEP MEETING
Enforcement Action Date :	07/03/1997
Enf. Disposition Status :	N/R
Enf. Disp. Status Date :	N/R
Violation Lead Agency :	State
Enforcement Lead Agency :	State
Proposed Penalty Amount :	N/R
Final Penalty Amount :	N/R
Paid Penalty Amount :	N/R
Date of Violation :	03/28/1997
Date Achieved Compliance :	11/10/1997
Regulation Violated :	Y
Area of Violation :	TSD - Container Use and Management
Enforcement Action :	DEP SHORT FORM CONSENT ORDER
Enforcement Action Date :	11/10/1997
Enf. Disposition Status :	N/R
Enf. Disp. Status Date :	N/R
Violation Lead Agency :	State
Enforcement Lead Agency :	State
Proposed Penalty Amount :	N/R
Final Penalty Amount :	N/R
Paid Penalty Amount :	N/R
Date of Violation :	03/28/1997
Date Achieved Compliance :	11/10/1997
Regulation Violated :	Y
Area of Violation :	TSD - Container Use and Management
Enforcement Action :	DEP WARNING LETTER
Enforcement Action Date :	05/09/1997
Enf. Disposition Status :	N/R
Enf. Disp. Status Date :	N/R
Violation Lead Agency :	State
Enforcement Lead Agency :	State
Proposed Penalty Amount :	N/R
Final Penalty Amount :	N/R
Paid Penalty Amount :	N/R

Map Id: P112  
 Direction: NNW  
 Distance: 0.878 mi.  
 Actual: 4633.270 ft.  
 Elevation: 0.035 mi. / 183.297 ft.  
 Relative: Higher

**Site Name :** PERMA-FIX OF FLORIDA INC  
 1940 NW 67TH PL  
 GAINESVILLE, FL 32653  
**Database(s) :** [BRS, CORRACTS, LQG - FL, RCRA\_LQG,  
 RCRA\_TSDf] (**cont.**)

**Envirosite ID:** 396071552  
**EPA ID:** FLD980711071

## RCRA\_LQG (**cont.**)

Date of Violation :	03/28/1997
Date Achieved Compliance :	11/10/1997
Regulation Violated :	Y
Area of Violation :	TSD - Landfill Standards
Enforcement Action :	DEP MEETING
Enforcement Action Date :	07/03/1997
Enf. Disposition Status :	N/R
Enf. Disp. Status Date :	N/R
Violation Lead Agency :	State
Enforcement Lead Agency :	State
Proposed Penalty Amount :	N/R
Final Penalty Amount :	N/R
Paid Penalty Amount :	N/R
Date of Violation :	03/28/1997
Date Achieved Compliance :	11/10/1997
Regulation Violated :	Y
Area of Violation :	TSD - Landfill Standards
Enforcement Action :	DEP SHORT FORM CONSENT ORDER
Enforcement Action Date :	11/10/1997
Enf. Disposition Status :	N/R
Enf. Disp. Status Date :	N/R
Violation Lead Agency :	State
Enforcement Lead Agency :	State
Proposed Penalty Amount :	N/R
Final Penalty Amount :	N/R
Paid Penalty Amount :	N/R
Date of Violation :	03/28/1997
Date Achieved Compliance :	11/10/1997
Regulation Violated :	Y
Area of Violation :	TSD - Landfill Standards
Enforcement Action :	DEP WARNING LETTER
Enforcement Action Date :	05/09/1997
Enf. Disposition Status :	N/R
Enf. Disp. Status Date :	N/R
Violation Lead Agency :	State
Enforcement Lead Agency :	State
Proposed Penalty Amount :	N/R
Final Penalty Amount :	N/R
Paid Penalty Amount :	N/R
Date of Violation :	08/30/1995
Date Achieved Compliance :	03/21/1996
Regulation Violated :	Y
Area of Violation :	Generators - Pre-transport
Enforcement Action :	DEP MEETING
Enforcement Action Date :	03/05/1996
Enf. Disposition Status :	N/R
Enf. Disp. Status Date :	N/R
Violation Lead Agency :	State
Enforcement Lead Agency :	State
Proposed Penalty Amount :	N/R

Map Id: P112  
 Direction: NNW  
 Distance: 0.878 mi.  
 Actual: 4633.270 ft.  
 Elevation: 0.035 mi. / 183.297 ft.  
 Relative: Higher

**Site Name :** PERMA-FIX OF FLORIDA INC  
 1940 NW 67TH PL  
 GAINESVILLE, FL 32653  
**Database(s) :** [BRS, CORRACTS, LQG - FL, RCRA\_LQG,  
 RCRA\_TSDf] (**cont.**)

**Envirosite ID:** 396071552  
**EPA ID:** FLD980711071

## RCRA\_LQG (**cont.**)

Final Penalty Amount :	N/R
Paid Penalty Amount :	N/R
Date of Violation :	08/30/1995
Date Achieved Compliance :	03/21/1996
Regulation Violated :	Y
Area of Violation :	Generators - Pre-transport
Enforcement Action :	DEP SHORT FORM CONSENT ORDER
Enforcement Action Date :	03/21/1996
Enf. Disposition Status :	N/R
Enf. Disp. Status Date :	N/R
Violation Lead Agency :	State
Enforcement Lead Agency :	State
Proposed Penalty Amount :	N/R
Final Penalty Amount :	6950
Paid Penalty Amount :	6950
Date of Violation :	08/30/1995
Date Achieved Compliance :	03/21/1996
Regulation Violated :	Y
Area of Violation :	Generators - Pre-transport
Enforcement Action :	DEP WARNING LETTER
Enforcement Action Date :	01/23/1996
Enf. Disposition Status :	N/R
Enf. Disp. Status Date :	N/R
Violation Lead Agency :	State
Enforcement Lead Agency :	State
Proposed Penalty Amount :	N/R
Final Penalty Amount :	N/R
Paid Penalty Amount :	N/R
Date of Violation :	08/30/1995
Date Achieved Compliance :	03/21/1996
Regulation Violated :	Y
Area of Violation :	LDR - General
Enforcement Action :	DEP MEETING
Enforcement Action Date :	03/05/1996
Enf. Disposition Status :	N/R
Enf. Disp. Status Date :	N/R
Violation Lead Agency :	State
Enforcement Lead Agency :	State
Proposed Penalty Amount :	N/R
Final Penalty Amount :	N/R
Paid Penalty Amount :	N/R
Date of Violation :	08/30/1995
Date Achieved Compliance :	03/21/1996
Regulation Violated :	Y
Area of Violation :	LDR - General
Enforcement Action :	DEP SHORT FORM CONSENT ORDER
Enforcement Action Date :	03/21/1996
Enf. Disposition Status :	N/R

Map Id: P112  
 Direction: NNW  
 Distance: 0.878 mi.  
 Actual: 4633.270 ft.  
 Elevation: 0.035 mi. / 183.297 ft.  
 Relative: Higher

**Site Name :** PERMA-FIX OF FLORIDA INC  
 1940 NW 67TH PL  
 GAINESVILLE, FL 32653  
**Database(s) :** [BRS, CORRACTS, LQG - FL, RCRA\_LQG,  
 RCRA\_TSDF] (**cont.**)

**Envirosite ID:** 396071552  
**EPA ID:** FLD980711071

## RCRA\_LQG (**cont.**)

Enf. Disp. Status Date : N/R  
 Violation Lead Agency : State  
 Enforcement Lead Agency : State  
 Proposed Penalty Amount : N/R  
 Final Penalty Amount : 6950  
 Paid Penalty Amount : 6950

Date of Violation : 08/30/1995  
 Date Achieved Compliance : 03/21/1996  
 Regulation Violated : Y  
 Area of Violation : LDR - General  
 Enforcement Action : DEP WARNING LETTER  
 Enforcement Action Date : 01/23/1996  
 Enf. Disposition Status : N/R  
 Enf. Disp. Status Date : N/R  
 Violation Lead Agency : State  
 Enforcement Lead Agency : State  
 Proposed Penalty Amount : N/R  
 Final Penalty Amount : N/R  
 Paid Penalty Amount : N/R

Date of Violation : 08/30/1995  
 Date Achieved Compliance : 03/21/1996  
 Regulation Violated : Y  
 Area of Violation : LDR - Storage Prohibitions  
 Enforcement Action : DEP MEETING  
 Enforcement Action Date : 03/05/1996  
 Enf. Disposition Status : N/R  
 Enf. Disp. Status Date : N/R  
 Violation Lead Agency : State  
 Enforcement Lead Agency : State  
 Proposed Penalty Amount : N/R  
 Final Penalty Amount : N/R  
 Paid Penalty Amount : N/R

Date of Violation : 08/30/1995  
 Date Achieved Compliance : 03/21/1996  
 Regulation Violated : Y  
 Area of Violation : LDR - Storage Prohibitions  
 Enforcement Action : DEP SHORT FORM CONSENT ORDER  
 Enforcement Action Date : 03/21/1996  
 Enf. Disposition Status : N/R  
 Enf. Disp. Status Date : N/R  
 Violation Lead Agency : State  
 Enforcement Lead Agency : State  
 Proposed Penalty Amount : N/R  
 Final Penalty Amount : 6950  
 Paid Penalty Amount : 6950

Date of Violation : 08/30/1995  
 Date Achieved Compliance : 03/21/1996  
 Regulation Violated : Y

Map Id: P112  
 Direction: NNW  
 Distance: 0.878 mi.  
 Actual: 4633.270 ft.  
 Elevation: 0.035 mi. / 183.297 ft.  
 Relative: Higher

**Site Name :** PERMA-FIX OF FLORIDA INC  
 1940 NW 67TH PL  
 GAINESVILLE, FL 32653  
**Database(s) :** [BRS, CORRACTS, LQG - FL, RCRA\_LQG,  
 RCRA\_TSDf] (**cont.**)

**Envirosite ID:** 396071552  
**EPA ID:** FLD980711071

## RCRA\_LQG (**cont.**)

Area of Violation :	LDR - Storage Prohibitions
Enforcement Action :	DEP WARNING LETTER
Enforcement Action Date :	01/23/1996
Enf. Disposition Status :	N/R
Enf. Disp. Status Date :	N/R
Violation Lead Agency :	State
Enforcement Lead Agency :	State
Proposed Penalty Amount :	N/R
Final Penalty Amount :	N/R
Paid Penalty Amount :	N/R
Date of Violation :	08/30/1995
Date Achieved Compliance :	03/21/1996
Regulation Violated :	Y
Area of Violation :	TSD IS-Container Use and Management
Enforcement Action :	DEP MEETING
Enforcement Action Date :	03/05/1996
Enf. Disposition Status :	N/R
Enf. Disp. Status Date :	N/R
Violation Lead Agency :	State
Enforcement Lead Agency :	State
Proposed Penalty Amount :	N/R
Final Penalty Amount :	N/R
Paid Penalty Amount :	N/R
Date of Violation :	08/30/1995
Date Achieved Compliance :	03/21/1996
Regulation Violated :	Y
Area of Violation :	TSD IS-Container Use and Management
Enforcement Action :	DEP SHORT FORM CONSENT ORDER
Enforcement Action Date :	03/21/1996
Enf. Disposition Status :	N/R
Enf. Disp. Status Date :	N/R
Violation Lead Agency :	State
Enforcement Lead Agency :	State
Proposed Penalty Amount :	N/R
Final Penalty Amount :	6950
Paid Penalty Amount :	6950
Date of Violation :	08/30/1995
Date Achieved Compliance :	03/21/1996
Regulation Violated :	Y
Area of Violation :	TSD IS-Container Use and Management
Enforcement Action :	DEP WARNING LETTER
Enforcement Action Date :	01/23/1996
Enf. Disposition Status :	N/R
Enf. Disp. Status Date :	N/R
Violation Lead Agency :	State
Enforcement Lead Agency :	State
Proposed Penalty Amount :	N/R
Final Penalty Amount :	N/R
Paid Penalty Amount :	N/R

Map Id: P112  
 Direction: NNW  
 Distance: 0.878 mi.  
 Actual: 4633.270 ft.  
 Elevation: 0.035 mi. / 183.297 ft.  
 Relative: Higher

**Site Name :** PERMA-FIX OF FLORIDA INC  
 1940 NW 67TH PL  
 GAINESVILLE, FL 32653  
**Database(s) :** [BRS, CORRACTS, LQG - FL, RCRA\_LQG,  
 RCRA\_TSDF] (**cont.**)

**Envirosite ID:** 396071552  
**EPA ID:** FLD980711071

## RCRA\_LQG (**cont.**)

Date of Violation : 08/08/1995  
 Date Achieved Compliance : 10/10/1998  
 Regulation Violated : Y  
 Area of Violation : TSD - General Facility Standards  
 Enforcement Action : DEP WARNING LETTER  
 Enforcement Action Date : 08/08/1995  
 Enf. Disposition Status : N/R  
 Enf. Disp. Status Date : N/R  
 Violation Lead Agency : State  
 Enforcement Lead Agency : State  
 Proposed Penalty Amount : N/R  
 Final Penalty Amount : N/R  
 Paid Penalty Amount : N/R

Date of Violation : 02/23/1995  
 Date Achieved Compliance : 04/26/1995  
 Regulation Violated : Y  
 Area of Violation : Generators - Pre-transport  
 Enforcement Action : DEP MEETING  
 Enforcement Action Date : 05/08/1995  
 Enf. Disposition Status : N/R  
 Enf. Disp. Status Date : N/R  
 Violation Lead Agency : State  
 Enforcement Lead Agency : State  
 Proposed Penalty Amount : N/R  
 Final Penalty Amount : N/R  
 Paid Penalty Amount : N/R

Date of Violation : 02/23/1995  
 Date Achieved Compliance : 04/26/1995  
 Regulation Violated : Y  
 Area of Violation : Generators - Pre-transport  
 Enforcement Action : DEP WARNING LETTER  
 Enforcement Action Date : 04/20/1995  
 Enf. Disposition Status : N/R  
 Enf. Disp. Status Date : N/R  
 Violation Lead Agency : State  
 Enforcement Lead Agency : State  
 Proposed Penalty Amount : N/R  
 Final Penalty Amount : N/R  
 Paid Penalty Amount : N/R

Date of Violation : 02/23/1995  
 Date Achieved Compliance : 04/26/1995  
 Regulation Violated : Y  
 Area of Violation : Generators - Pre-transport  
 Enforcement Action : DEP WARNING LETTER  
 Enforcement Action Date : 08/08/1995  
 Enf. Disposition Status : N/R  
 Enf. Disp. Status Date : N/R  
 Violation Lead Agency : State  
 Enforcement Lead Agency : State  
 Proposed Penalty Amount : N/R

Map Id: P112  
 Direction: NNW  
 Distance: 0.878 mi.  
 Actual: 4633.270 ft.  
 Elevation: 0.035 mi. / 183.297 ft.  
 Relative: Higher

**Site Name :** PERMA-FIX OF FLORIDA INC  
 1940 NW 67TH PL  
 GAINESVILLE, FL 32653  
**Database(s) :** [BRS, CORRACTS, LQG - FL, RCRA\_LQG,  
 RCRA\_TSDf] (**cont.**)

**Envirosite ID:** 396071552  
**EPA ID:** FLD980711071

## RCRA\_LQG (**cont.**)

Final Penalty Amount : N/R  
 Paid Penalty Amount : N/R

Date of Violation : 02/23/1995  
 Date Achieved Compliance : 04/26/1995  
 Regulation Violated : Y  
 Area of Violation : LDR - Storage Prohibitions  
 Enforcement Action : DEP MEETING  
 Enforcement Action Date : 05/08/1995  
 Enf. Disposition Status : N/R  
 Enf. Disp. Status Date : N/R  
 Violation Lead Agency : State  
 Enforcement Lead Agency : State  
 Proposed Penalty Amount : N/R  
 Final Penalty Amount : N/R  
 Paid Penalty Amount : N/R

Date of Violation : 02/23/1995  
 Date Achieved Compliance : 04/26/1995  
 Regulation Violated : Y  
 Area of Violation : LDR - Storage Prohibitions  
 Enforcement Action : DEP WARNING LETTER  
 Enforcement Action Date : 04/20/1995  
 Enf. Disposition Status : N/R  
 Enf. Disp. Status Date : N/R  
 Violation Lead Agency : State  
 Enforcement Lead Agency : State  
 Proposed Penalty Amount : N/R  
 Final Penalty Amount : N/R  
 Paid Penalty Amount : N/R

Date of Violation : 02/23/1995  
 Date Achieved Compliance : 04/26/1995  
 Regulation Violated : Y  
 Area of Violation : LDR - Storage Prohibitions  
 Enforcement Action : DEP WARNING LETTER  
 Enforcement Action Date : 08/08/1995  
 Enf. Disposition Status : N/R  
 Enf. Disp. Status Date : N/R  
 Violation Lead Agency : State  
 Enforcement Lead Agency : State  
 Proposed Penalty Amount : N/R  
 Final Penalty Amount : N/R  
 Paid Penalty Amount : N/R

Date of Violation : 02/23/1995  
 Date Achieved Compliance : 04/26/1995  
 Regulation Violated : Y  
 Area of Violation : TSD - Container Use and Management  
 Enforcement Action : DEP MEETING  
 Enforcement Action Date : 05/08/1995  
 Enf. Disposition Status : N/R

Map Id: P112  
 Direction: NNW  
 Distance: 0.878 mi.  
 Actual: 4633.270 ft.  
 Elevation: 0.035 mi. / 183.297 ft.  
 Relative: Higher

**Site Name :** PERMA-FIX OF FLORIDA INC  
 1940 NW 67TH PL  
 GAINESVILLE, FL 32653  
**Database(s) :** [BRS, CORRACTS, LQG - FL, RCRA\_LQG,  
 RCRA\_TSDF] (**cont.**)

**Envirosite ID:** 396071552  
**EPA ID:** FLD980711071

## RCRA\_LQG (**cont.**)

Enf. Disp. Status Date :	N/R
Violation Lead Agency :	State
Enforcement Lead Agency :	State
Proposed Penalty Amount :	N/R
Final Penalty Amount :	N/R
Paid Penalty Amount :	N/R
Date of Violation :	02/23/1995
Date Achieved Compliance :	04/26/1995
Regulation Violated :	Y
Area of Violation :	TSD - Container Use and Management
Enforcement Action :	DEP WARNING LETTER
Enforcement Action Date :	04/20/1995
Enf. Disposition Status :	N/R
Enf. Disp. Status Date :	N/R
Violation Lead Agency :	State
Enforcement Lead Agency :	State
Proposed Penalty Amount :	N/R
Final Penalty Amount :	N/R
Paid Penalty Amount :	N/R
Date of Violation :	02/23/1995
Date Achieved Compliance :	04/26/1995
Regulation Violated :	Y
Area of Violation :	TSD - Container Use and Management
Enforcement Action :	DEP WARNING LETTER
Enforcement Action Date :	08/08/1995
Enf. Disposition Status :	N/R
Enf. Disp. Status Date :	N/R
Violation Lead Agency :	State
Enforcement Lead Agency :	State
Proposed Penalty Amount :	N/R
Final Penalty Amount :	N/R
Paid Penalty Amount :	N/R
Date of Violation :	02/23/1995
Date Achieved Compliance :	04/26/1995
Regulation Violated :	Y
Area of Violation :	TSD - Landfill Standards
Enforcement Action :	DEP MEETING
Enforcement Action Date :	05/08/1995
Enf. Disposition Status :	N/R
Enf. Disp. Status Date :	N/R
Violation Lead Agency :	State
Enforcement Lead Agency :	State
Proposed Penalty Amount :	N/R
Final Penalty Amount :	N/R
Paid Penalty Amount :	N/R
Date of Violation :	02/23/1995
Date Achieved Compliance :	04/26/1995
Regulation Violated :	Y

Map Id: P112  
 Direction: NNW  
 Distance: 0.878 mi.  
 Actual: 4633.270 ft.  
 Elevation: 0.035 mi. / 183.297 ft.  
 Relative: Higher

**Site Name :** PERMA-FIX OF FLORIDA INC  
 1940 NW 67TH PL  
 GAINESVILLE, FL 32653  
**Database(s) :** [BRS, CORRACTS, LQG - FL, RCRA\_LQG,  
 RCRA\_TSDf] (**cont.**)

**Envirosite ID:** 396071552  
**EPA ID:** FLD980711071

## RCRA\_LQG (**cont.**)

Area of Violation :	TSD - Landfill Standards
Enforcement Action :	DEP WARNING LETTER
Enforcement Action Date :	04/20/1995
Enf. Disposition Status :	N/R
Enf. Disp. Status Date :	N/R
Violation Lead Agency :	State
Enforcement Lead Agency :	State
Proposed Penalty Amount :	N/R
Final Penalty Amount :	N/R
Paid Penalty Amount :	N/R

Date of Violation :	02/23/1995
Date Achieved Compliance :	04/26/1995
Regulation Violated :	Y
Area of Violation :	TSD - Landfill Standards
Enforcement Action :	DEP WARNING LETTER
Enforcement Action Date :	08/08/1995
Enf. Disposition Status :	N/R
Enf. Disp. Status Date :	N/R
Violation Lead Agency :	State
Enforcement Lead Agency :	State
Proposed Penalty Amount :	N/R
Final Penalty Amount :	N/R
Paid Penalty Amount :	N/R

Date of Violation :	02/23/1995
Date Achieved Compliance :	04/26/1995
Regulation Violated :	Y
Area of Violation :	TSD IS-Container Use and Management
Enforcement Action :	DEP MEETING
Enforcement Action Date :	05/08/1995
Enf. Disposition Status :	N/R
Enf. Disp. Status Date :	N/R
Violation Lead Agency :	State
Enforcement Lead Agency :	State
Proposed Penalty Amount :	N/R
Final Penalty Amount :	N/R
Paid Penalty Amount :	N/R

Date of Violation :	02/23/1995
Date Achieved Compliance :	04/26/1995
Regulation Violated :	Y
Area of Violation :	TSD IS-Container Use and Management
Enforcement Action :	DEP WARNING LETTER
Enforcement Action Date :	04/20/1995
Enf. Disposition Status :	N/R
Enf. Disp. Status Date :	N/R
Violation Lead Agency :	State
Enforcement Lead Agency :	State
Proposed Penalty Amount :	N/R
Final Penalty Amount :	N/R
Paid Penalty Amount :	N/R

Map Id: P112  
 Direction: NNW  
 Distance: 0.878 mi.  
 Actual: 4633.270 ft.  
 Elevation: 0.035 mi. / 183.297 ft.  
 Relative: Higher

**Site Name :** PERMA-FIX OF FLORIDA INC  
 1940 NW 67TH PL  
 GAINESVILLE, FL 32653  
**Database(s) :** [BRS, CORRACTS, LQG - FL, RCRA\_LQG,  
 RCRA\_TSDF] **(cont.)**

**Envirosite ID:** 396071552  
**EPA ID:** FLD980711071

## RCRA\_LQG (cont.)

Date of Violation : 02/23/1995  
 Date Achieved Compliance : 04/26/1995  
 Regulation Violated : Y  
 Area of Violation : TSD IS-Container Use and Management  
 Enforcement Action : DEP WARNING LETTER  
 Enforcement Action Date : 08/08/1995  
 Enf. Disposition Status : N/R  
 Enf. Disp. Status Date : N/R  
 Violation Lead Agency : State  
 Enforcement Lead Agency : State  
 Proposed Penalty Amount : N/R  
 Final Penalty Amount : N/R  
 Paid Penalty Amount : N/R

Date of Violation : 02/23/1995  
 Date Achieved Compliance : 04/26/1995  
 Regulation Violated : Y  
 Area of Violation : TSD IS-Landfill Standards  
 Enforcement Action : DEP MEETING  
 Enforcement Action Date : 05/08/1995  
 Enf. Disposition Status : N/R  
 Enf. Disp. Status Date : N/R  
 Violation Lead Agency : State  
 Enforcement Lead Agency : State  
 Proposed Penalty Amount : N/R  
 Final Penalty Amount : N/R  
 Paid Penalty Amount : N/R

Date of Violation : 02/23/1995  
 Date Achieved Compliance : 04/26/1995  
 Regulation Violated : Y  
 Area of Violation : TSD IS-Landfill Standards  
 Enforcement Action : DEP WARNING LETTER  
 Enforcement Action Date : 04/20/1995  
 Enf. Disposition Status : N/R  
 Enf. Disp. Status Date : N/R  
 Violation Lead Agency : State  
 Enforcement Lead Agency : State  
 Proposed Penalty Amount : N/R  
 Final Penalty Amount : N/R  
 Paid Penalty Amount : N/R

Date of Violation : 02/23/1995  
 Date Achieved Compliance : 04/26/1995  
 Regulation Violated : Y  
 Area of Violation : TSD IS-Landfill Standards  
 Enforcement Action : DEP WARNING LETTER  
 Enforcement Action Date : 08/08/1995  
 Enf. Disposition Status : N/R  
 Enf. Disp. Status Date : N/R  
 Violation Lead Agency : State  
 Enforcement Lead Agency : State  
 Proposed Penalty Amount : N/R

Map Id: P112  
 Direction: NNW  
 Distance: 0.878 mi.  
 Actual: 4633.270 ft.  
 Elevation: 0.035 mi. / 183.297 ft.  
 Relative: Higher

**Site Name :** PERMA-FIX OF FLORIDA INC  
 1940 NW 67TH PL  
 GAINESVILLE, FL 32653  
**Database(s) :** [BRS, CORRACTS, LQG - FL, RCRA\_LQG,  
 RCRA\_TSDf] (**cont.**)

**Envirosite ID:** 396071552  
**EPA ID:** FLD980711071

## RCRA\_LQG (**cont.**)

Final Penalty Amount : N/R  
 Paid Penalty Amount : N/R

Date of Violation : 02/23/1995  
 Date Achieved Compliance : 05/22/1995  
 Regulation Violated : Y  
 Area of Violation : Generators - General  
 Enforcement Action : DEP MEETING  
 Enforcement Action Date : 05/08/1995  
 Enf. Disposition Status : N/R  
 Enf. Disp. Status Date : N/R  
 Violation Lead Agency : State  
 Enforcement Lead Agency : State  
 Proposed Penalty Amount : N/R  
 Final Penalty Amount : N/R  
 Paid Penalty Amount : N/R

Date of Violation : 02/23/1995  
 Date Achieved Compliance : 05/22/1995  
 Regulation Violated : Y  
 Area of Violation : Generators - General  
 Enforcement Action : DEP WARNING LETTER  
 Enforcement Action Date : 04/20/1995  
 Enf. Disposition Status : N/R  
 Enf. Disp. Status Date : N/R  
 Violation Lead Agency : State  
 Enforcement Lead Agency : State  
 Proposed Penalty Amount : N/R  
 Final Penalty Amount : N/R  
 Paid Penalty Amount : N/R

Date of Violation : 02/23/1995  
 Date Achieved Compliance : 05/22/1995  
 Regulation Violated : Y  
 Area of Violation : Generators - General  
 Enforcement Action : DEP WARNING LETTER  
 Enforcement Action Date : 08/08/1995  
 Enf. Disposition Status : N/R  
 Enf. Disp. Status Date : N/R  
 Violation Lead Agency : State  
 Enforcement Lead Agency : State  
 Proposed Penalty Amount : N/R  
 Final Penalty Amount : N/R  
 Paid Penalty Amount : N/R

Date of Violation : 03/23/1993  
 Date Achieved Compliance : 05/14/1993  
 Regulation Violated : Y  
 Area of Violation : LDR - Storage Prohibitions  
 Enforcement Action : N/R  
 Enforcement Action Date : N/R  
 Enf. Disposition Status : N/R

Map Id: P112  
 Direction: NNW  
 Distance: 0.878 mi.  
 Actual: 4633.270 ft.  
 Elevation: 0.035 mi. / 183.297 ft.  
 Relative: Higher

**Site Name :** PERMA-FIX OF FLORIDA INC  
 1940 NW 67TH PL  
 GAINESVILLE, FL 32653  
**Database(s) :** [BRS, CORRACTS, LQG - FL, RCRA\_LQG,  
 RCRA\_TSDf] **(cont.)**

**EnviroSite ID:** 396071552  
**EPA ID:** FLD980711071

#### RCRA\_LQG (cont.)

Enf. Disp. Status Date : N/R  
 Violation Lead Agency : State  
 Enforcement Lead Agency : N/R  
 Proposed Penalty Amount : N/R  
 Final Penalty Amount : N/R  
 Paid Penalty Amount : N/R

Date of Violation : 01/16/1992  
 Date Achieved Compliance : 03/04/1992  
 Regulation Violated : Y  
 Area of Violation : Listing - General  
 Enforcement Action : N/R  
 Enforcement Action Date : N/R  
 Enf. Disposition Status : N/R  
 Enf. Disp. Status Date : N/R  
 Violation Lead Agency : State  
 Enforcement Lead Agency : N/R  
 Proposed Penalty Amount : N/R  
 Final Penalty Amount : N/R  
 Paid Penalty Amount : N/R

Date of Violation : 06/08/1990  
 Date Achieved Compliance : 07/18/1990  
 Regulation Violated : Y  
 Area of Violation : TSD - General Facility Standards  
 Enforcement Action : N/R  
 Enforcement Action Date : N/R  
 Enf. Disposition Status : N/R  
 Enf. Disp. Status Date : N/R  
 Violation Lead Agency : State  
 Enforcement Lead Agency : N/R  
 Proposed Penalty Amount : N/R  
 Final Penalty Amount : N/R  
 Paid Penalty Amount : N/R

Date of Violation : 05/10/1990  
 Date Achieved Compliance : 05/29/1990  
 Regulation Violated : Y  
 Area of Violation : TSD - Financial Requirements  
 Enforcement Action : N/R  
 Enforcement Action Date : N/R  
 Enf. Disposition Status : N/R  
 Enf. Disp. Status Date : N/R  
 Violation Lead Agency : State  
 Enforcement Lead Agency : N/R  
 Proposed Penalty Amount : N/R  
 Final Penalty Amount : N/R  
 Paid Penalty Amount : N/R

Date of Violation : 10/30/1989  
 Date Achieved Compliance : 01/10/1990  
 Regulation Violated : Y

Map Id: P112  
Direction: NNW  
Distance: 0.878 mi.  
Actual: 4633.270 ft.  
Elevation: 0.035 mi. / 183.297 ft.  
Relative: Higher

**Site Name :** PERMA-FIX OF FLORIDA INC  
1940 NW 67TH PL  
GAINESVILLE, FL 32653  
**Database(s) :** [BRS, CORRACTS, LQG - FL, RCRA\_LQG,  
RCRA\_TSDf] (**cont.**)

**Envirosite ID:** 396071552  
**EPA ID:** FLD980711071

**RCRA\_LQG (cont.)**

Area of Violation :	TSD - General Facility Standards
Enforcement Action :	N/R
Enforcement Action Date :	N/R
Enf. Disposition Status :	N/R
Enf. Disp. Status Date :	N/R
Violation Lead Agency :	State
Enforcement Lead Agency :	N/R
Proposed Penalty Amount :	N/R
Final Penalty Amount :	N/R
Paid Penalty Amount :	N/R

Date of Violation :	08/21/1989
Date Achieved Compliance :	09/15/1989
Regulation Violated :	Y
Area of Violation :	TSD - Financial Requirements
Enforcement Action :	N/R
Enforcement Action Date :	N/R
Enf. Disposition Status :	N/R
Enf. Disp. Status Date :	N/R
Violation Lead Agency :	State
Enforcement Lead Agency :	N/R
Proposed Penalty Amount :	N/R
Final Penalty Amount :	N/R
Paid Penalty Amount :	N/R

Date of Violation :	05/31/1989
Date Achieved Compliance :	06/26/1989
Regulation Violated :	Y
Area of Violation :	LDR - General
Enforcement Action :	N/R
Enforcement Action Date :	N/R
Enf. Disposition Status :	N/R
Enf. Disp. Status Date :	N/R
Violation Lead Agency :	State
Enforcement Lead Agency :	N/R
Proposed Penalty Amount :	N/R
Final Penalty Amount :	N/R
Paid Penalty Amount :	N/R

Date of Violation :	05/24/1989
Date Achieved Compliance :	09/15/1989
Regulation Violated :	Y
Area of Violation :	TSD - Financial Requirements
Enforcement Action :	N/R
Enforcement Action Date :	N/R
Enf. Disposition Status :	N/R
Enf. Disp. Status Date :	N/R
Violation Lead Agency :	State
Enforcement Lead Agency :	N/R
Proposed Penalty Amount :	N/R
Final Penalty Amount :	N/R
Paid Penalty Amount :	N/R

Map Id: P112  
 Direction: NNW  
 Distance: 0.878 mi.  
 Actual: 4633.270 ft.  
 Elevation: 0.035 mi. / 183.297 ft.  
 Relative: Higher

**Site Name :** PERMA-FIX OF FLORIDA INC  
 1940 NW 67TH PL  
 GAINESVILLE, FL 32653  
**Database(s) :** [BRS, CORRACTS, LQG - FL, RCRA\_LQG,  
 RCRA\_TSDF] (**cont.**)

**Envirosite ID:** 396071552  
**EPA ID:** FLD980711071

## RCRA\_LQG (**cont.**)

### Evaluation Action Summary

Evaluation Date : 11/21/2019  
 Evaluation : COMPLIANCE EVALUATION INSPECTION ON-SITE  
 Area of Violation : N/R  
 Date Achieved Compliance : N/R  
 Evaluation Lead Agency : EPA

Evaluation Date : 09/01/2019  
 Evaluation : FINANCIAL RECORD REVIEW  
 Area of Violation : N/R  
 Date Achieved Compliance : N/R  
 Evaluation Lead Agency : State

Evaluation Date : 02/28/2019  
 Evaluation : FINANCIAL RECORD REVIEW  
 Area of Violation : N/R  
 Date Achieved Compliance : N/R  
 Evaluation Lead Agency : State

Evaluation Date : 09/01/2018  
 Evaluation : FINANCIAL RECORD REVIEW  
 Area of Violation : N/R  
 Date Achieved Compliance : N/R  
 Evaluation Lead Agency : State

Evaluation Date : 02/28/2018  
 Evaluation : FINANCIAL RECORD REVIEW  
 Area of Violation : N/R  
 Date Achieved Compliance : N/R  
 Evaluation Lead Agency : State

Evaluation Date : 02/05/2018  
 Evaluation : COMPLIANCE EVALUATION INSPECTION ON-SITE  
 Area of Violation : Generators - Pre-transport  
 Date Achieved Compliance : N/R  
 Evaluation Lead Agency : EPA

Evaluation Date : 02/05/2018  
 Evaluation : COMPLIANCE EVALUATION INSPECTION ON-SITE  
 Area of Violation : N/R  
 Date Achieved Compliance : N/R  
 Evaluation Lead Agency : State

Evaluation Date : 02/05/2018  
 Evaluation : COMPLIANCE EVALUATION INSPECTION ON-SITE  
 Area of Violation : Permit Condition or Requirement  
 Date Achieved Compliance : 02/05/2018  
 Evaluation Lead Agency : EPA

Map Id: P112  
 Direction: NNW  
 Distance: 0.878 mi.  
 Actual: 4633.270 ft.  
 Elevation: 0.035 mi. / 183.297 ft.  
 Relative: Higher

**Site Name :** PERMA-FIX OF FLORIDA INC  
 1940 NW 67TH PL  
 GAINESVILLE, FL 32653  
**Database(s) :** [BRS, CORRACTS, LQG - FL, RCRA\_LQG,  
 RCRA\_TSDf] (**cont.**)

**Envirosite ID:** 396071552  
**EPA ID:** FLD980711071

## RCRA\_LQG (**cont.**)

Evaluation Date : 02/05/2018  
 Evaluation : COMPLIANCE EVALUATION INSPECTION ON-SITE  
 Area of Violation : TSD IS-Container Use and Management  
 Date Achieved Compliance : 02/05/2018  
 Evaluation Lead Agency : EPA

Evaluation Date : 02/05/2018  
 Evaluation : COMPLIANCE EVALUATION INSPECTION ON-SITE  
 Area of Violation : Universal Waste - Small Quantity Handlers  
 Date Achieved Compliance : N/R  
 Evaluation Lead Agency : EPA

Evaluation Date : 09/01/2017  
 Evaluation : FINANCIAL RECORD REVIEW  
 Area of Violation : N/R  
 Date Achieved Compliance : N/R  
 Evaluation Lead Agency : State

Evaluation Date : 05/04/2017  
 Evaluation : COMPLIANCE EVALUATION INSPECTION ON-SITE  
 Area of Violation : TSD - Container Use and Management  
 Date Achieved Compliance : 05/04/2017  
 Evaluation Lead Agency : State

Evaluation Date : 05/04/2017  
 Evaluation : COMPLIANCE EVALUATION INSPECTION ON-SITE  
 Area of Violation : TSD - Preparedness and Prevention  
 Date Achieved Compliance : 05/17/2017  
 Evaluation Lead Agency : State

Evaluation Date : 02/28/2017  
 Evaluation : FINANCIAL RECORD REVIEW  
 Area of Violation : N/R  
 Date Achieved Compliance : N/R  
 Evaluation Lead Agency : State

Evaluation Date : 09/01/2016  
 Evaluation : FINANCIAL RECORD REVIEW  
 Area of Violation : N/R  
 Date Achieved Compliance : N/R  
 Evaluation Lead Agency : State

Evaluation Date : 02/28/2016  
 Evaluation : FINANCIAL RECORD REVIEW  
 Area of Violation : N/R  
 Date Achieved Compliance : N/R  
 Evaluation Lead Agency : State

Map Id: P112  
 Direction: NNW  
 Distance: 0.878 mi.  
 Actual: 4633.270 ft.  
 Elevation: 0.035 mi. / 183.297 ft.  
 Relative: Higher

**Site Name :** PERMA-FIX OF FLORIDA INC  
 1940 NW 67TH PL  
 GAINESVILLE, FL 32653  
**Database(s) :** [BRS, CORRACTS, LQG - FL, RCRA\_LQG,  
 RCRA\_TSDf] (**cont.**)

**Envirosite ID:** 396071552  
**EPA ID:** FLD980711071

## RCRA\_LQG (**cont.**)

Evaluation Date :	09/01/2015
Evaluation :	FINANCIAL RECORD REVIEW
Area of Violation :	N/R
Date Achieved Compliance :	N/R
Evaluation Lead Agency :	State
Evaluation Date :	06/30/2015
Evaluation :	FINANCIAL RECORD REVIEW
Area of Violation :	N/R
Date Achieved Compliance :	N/R
Evaluation Lead Agency :	EPA
Evaluation Date :	03/03/2015
Evaluation :	COMPLIANCE EVALUATION INSPECTION ON-SITE
Area of Violation :	Generators - Pre-transport
Date Achieved Compliance :	03/03/2015
Evaluation Lead Agency :	EPA
Evaluation Date :	03/03/2015
Evaluation :	COMPLIANCE EVALUATION INSPECTION ON-SITE
Area of Violation :	Generators - Pre-transport
Date Achieved Compliance :	03/03/2015
Evaluation Lead Agency :	State
Evaluation Date :	02/28/2015
Evaluation :	FINANCIAL RECORD REVIEW
Area of Violation :	N/R
Date Achieved Compliance :	N/R
Evaluation Lead Agency :	State
Evaluation Date :	09/01/2014
Evaluation :	FINANCIAL RECORD REVIEW
Area of Violation :	N/R
Date Achieved Compliance :	N/R
Evaluation Lead Agency :	State
Evaluation Date :	08/14/2014
Evaluation :	COMPLIANCE EVALUATION INSPECTION ON-SITE
Area of Violation :	N/R
Date Achieved Compliance :	N/R
Evaluation Lead Agency :	State
Evaluation Date :	02/28/2014
Evaluation :	FINANCIAL RECORD REVIEW
Area of Violation :	N/R
Date Achieved Compliance :	N/R
Evaluation Lead Agency :	State

Map Id: P112  
 Direction: NNW  
 Distance: 0.878 mi.  
 Actual: 4633.270 ft.  
 Elevation: 0.035 mi. / 183.297 ft.  
 Relative: Higher

**Site Name :** PERMA-FIX OF FLORIDA INC  
 1940 NW 67TH PL  
 GAINESVILLE, FL 32653  
**Database(s) :** [BRS, CORRACTS, LQG - FL, RCRA\_LQG,  
 RCRA\_TSDf] **(cont.)**

**Envirosite ID:** 396071552  
**EPA ID:** FLD980711071

## RCRA\_LQG (cont.)

Evaluation Date : 09/17/2013  
 Evaluation : COMPLIANCE EVALUATION INSPECTION ON-SITE  
 Area of Violation : N/R  
 Date Achieved Compliance : N/R  
 Evaluation Lead Agency : State

Evaluation Date : 09/01/2013  
 Evaluation : FINANCIAL RECORD REVIEW  
 Area of Violation : N/R  
 Date Achieved Compliance : N/R  
 Evaluation Lead Agency : State

Evaluation Date : 02/28/2013  
 Evaluation : FINANCIAL RECORD REVIEW  
 Area of Violation : N/R  
 Date Achieved Compliance : N/R  
 Evaluation Lead Agency : State

Evaluation Date : 09/01/2012  
 Evaluation : FINANCIAL RECORD REVIEW  
 Area of Violation : N/R  
 Date Achieved Compliance : N/R  
 Evaluation Lead Agency : State

Evaluation Date : 02/28/2012  
 Evaluation : FINANCIAL RECORD REVIEW  
 Area of Violation : N/R  
 Date Achieved Compliance : N/R  
 Evaluation Lead Agency : State

Evaluation Date : 01/27/2012  
 Evaluation : FINANCIAL RECORD REVIEW  
 Area of Violation : N/R  
 Date Achieved Compliance : N/R  
 Evaluation Lead Agency : EPA

Evaluation Date : 11/15/2011  
 Evaluation : COMPLIANCE EVALUATION INSPECTION ON-SITE  
 Area of Violation : State Statute or Regulation  
 Date Achieved Compliance : 11/17/2011  
 Evaluation Lead Agency : State

Evaluation Date : 11/15/2011  
 Evaluation : COMPLIANCE EVALUATION INSPECTION ON-SITE  
 Area of Violation : TSD - General Facility Standards  
 Date Achieved Compliance : 11/15/2011  
 Evaluation Lead Agency : State

Map Id: P112  
 Direction: NNW  
 Distance: 0.878 mi.  
 Actual: 4633.270 ft.  
 Elevation: 0.035 mi. / 183.297 ft.  
 Relative: Higher

**Site Name :** PERMA-FIX OF FLORIDA INC  
 1940 NW 67TH PL  
 GAINESVILLE, FL 32653  
**Database(s) :** [BRS, CORRACTS, LQG - FL, RCRA\_LQG,  
 RCRA\_TSDf] (**cont.**)

**Envirosite ID:** 396071552  
**EPA ID:** FLD980711071

## RCRA\_LQG (**cont.**)

Evaluation Date :	09/01/2011
Evaluation :	FINANCIAL RECORD REVIEW
Area of Violation :	N/R
Date Achieved Compliance :	N/R
Evaluation Lead Agency :	State
Evaluation Date :	06/23/2011
Evaluation :	COMPLIANCE EVALUATION INSPECTION ON-SITE
Area of Violation :	N/R
Date Achieved Compliance :	N/R
Evaluation Lead Agency :	State
Evaluation Date :	02/28/2011
Evaluation :	FINANCIAL RECORD REVIEW
Area of Violation :	N/R
Date Achieved Compliance :	N/R
Evaluation Lead Agency :	State
Evaluation Date :	09/01/2010
Evaluation :	FINANCIAL RECORD REVIEW
Area of Violation :	N/R
Date Achieved Compliance :	N/R
Evaluation Lead Agency :	State
Evaluation Date :	02/28/2010
Evaluation :	FINANCIAL RECORD REVIEW
Area of Violation :	N/R
Date Achieved Compliance :	N/R
Evaluation Lead Agency :	State
Evaluation Date :	12/07/2009
Evaluation :	COMPLIANCE EVALUATION INSPECTION ON-SITE
Area of Violation :	Generators - Pre-transport
Date Achieved Compliance :	01/22/2010
Evaluation Lead Agency :	State
Evaluation Date :	09/01/2009
Evaluation :	FINANCIAL RECORD REVIEW
Area of Violation :	N/R
Date Achieved Compliance :	N/R
Evaluation Lead Agency :	State
Evaluation Date :	04/21/2009
Evaluation :	COMPLIANCE EVALUATION INSPECTION ON-SITE
Area of Violation :	State Statute or Regulation
Date Achieved Compliance :	08/28/2009
Evaluation Lead Agency :	State

Map Id: P112  
 Direction: NNW  
 Distance: 0.878 mi.  
 Actual: 4633.270 ft.  
 Elevation: 0.035 mi. / 183.297 ft.  
 Relative: Higher

**Site Name :** PERMA-FIX OF FLORIDA INC  
 1940 NW 67TH PL  
 GAINESVILLE, FL 32653  
**Database(s) :** [BRS, CORRACTS, LQG - FL, RCRA\_LQG,  
 RCRA\_TSDf] (**cont.**)

**Envirosite ID:** 396071552  
**EPA ID:** FLD980711071

## RCRA\_LQG (**cont.**)

Evaluation Date :	02/28/2009
Evaluation :	FINANCIAL RECORD REVIEW
Area of Violation :	N/R
Date Achieved Compliance :	N/R
Evaluation Lead Agency :	State
Evaluation Date :	09/01/2008
Evaluation :	FINANCIAL RECORD REVIEW
Area of Violation :	N/R
Date Achieved Compliance :	N/R
Evaluation Lead Agency :	State
Evaluation Date :	06/16/2008
Evaluation :	COMPLIANCE EVALUATION INSPECTION ON-SITE
Area of Violation :	N/R
Date Achieved Compliance :	N/R
Evaluation Lead Agency :	State
Evaluation Date :	03/03/2008
Evaluation :	FINANCIAL RECORD REVIEW
Area of Violation :	N/R
Date Achieved Compliance :	N/R
Evaluation Lead Agency :	EPA Contractor/Grantee
Evaluation Date :	02/28/2008
Evaluation :	FINANCIAL RECORD REVIEW
Area of Violation :	N/R
Date Achieved Compliance :	N/R
Evaluation Lead Agency :	State
Evaluation Date :	04/25/2007
Evaluation :	COMPLIANCE EVALUATION INSPECTION ON-SITE
Area of Violation :	N/R
Date Achieved Compliance :	N/R
Evaluation Lead Agency :	State
Evaluation Date :	11/01/2006
Evaluation :	FINANCIAL RECORD REVIEW
Area of Violation :	N/R
Date Achieved Compliance :	N/R
Evaluation Lead Agency :	State
Evaluation Date :	05/04/2006
Evaluation :	NON-FINANCIAL RECORD REVIEW
Area of Violation :	N/R
Date Achieved Compliance :	N/R
Evaluation Lead Agency :	State

Map Id: P112  
 Direction: NNW  
 Distance: 0.878 mi.  
 Actual: 4633.270 ft.  
 Elevation: 0.035 mi. / 183.297 ft.  
 Relative: Higher

**Site Name :** PERMA-FIX OF FLORIDA INC  
 1940 NW 67TH PL  
 GAINESVILLE, FL 32653  
**Database(s) :** [BRS, CORRACTS, LQG - FL, RCRA\_LQG,  
 RCRA\_TSDf] (**cont.**)

**Envirosite ID:** 396071552  
**EPA ID:** FLD980711071

## RCRA\_LQG (**cont.**)

Evaluation Date : 04/25/2006  
 Evaluation : COMPLIANCE EVALUATION INSPECTION ON-SITE  
 Area of Violation : TSD - Air Emission Standards for Equipment Leaks  
 Date Achieved Compliance : 05/04/2006  
 Evaluation Lead Agency : EPA

Evaluation Date : 04/25/2006  
 Evaluation : COMPLIANCE EVALUATION INSPECTION ON-SITE  
 Area of Violation : TSD - Air Emission Standards for Equipment Leaks  
 Date Achieved Compliance : 05/04/2006  
 Evaluation Lead Agency : State

Evaluation Date : 10/25/2005  
 Evaluation : FINANCIAL RECORD REVIEW  
 Area of Violation : N/R  
 Date Achieved Compliance : N/R  
 Evaluation Lead Agency : State

Evaluation Date : 06/29/2005  
 Evaluation : COMPLIANCE EVALUATION INSPECTION ON-SITE  
 Area of Violation : N/R  
 Date Achieved Compliance : N/R  
 Evaluation Lead Agency : State

Evaluation Date : 11/10/2004  
 Evaluation : FINANCIAL RECORD REVIEW  
 Area of Violation : N/R  
 Date Achieved Compliance : N/R  
 Evaluation Lead Agency : State

Evaluation Date : 09/20/2004  
 Evaluation : COMPLIANCE EVALUATION INSPECTION ON-SITE  
 Area of Violation : N/R  
 Date Achieved Compliance : N/R  
 Evaluation Lead Agency : State

Evaluation Date : 01/14/2004  
 Evaluation : NON-FINANCIAL RECORD REVIEW  
 Area of Violation : N/R  
 Date Achieved Compliance : N/R  
 Evaluation Lead Agency : State

Evaluation Date : 10/01/2003  
 Evaluation : FINANCIAL RECORD REVIEW  
 Area of Violation : N/R  
 Date Achieved Compliance : N/R  
 Evaluation Lead Agency : State

Map Id: P112  
 Direction: NNW  
 Distance: 0.878 mi.  
 Actual: 4633.270 ft.  
 Elevation: 0.035 mi. / 183.297 ft.  
 Relative: Higher

**Site Name :** PERMA-FIX OF FLORIDA INC  
 1940 NW 67TH PL  
 GAINESVILLE, FL 32653  
**Database(s) :** [BRS, CORRACTS, LQG - FL, RCRA\_LQG,  
 RCRA\_TSDf] **(cont.)**

**EnviroSite ID:** 396071552  
**EPA ID:** FLD980711071

## RCRA\_LQG (cont.)

Evaluation Date : 09/24/2003  
 Evaluation : COMPLIANCE EVALUATION INSPECTION ON-SITE  
 Area of Violation : State Statute or Regulation  
 Date Achieved Compliance : 01/19/2004  
 Evaluation Lead Agency : State

Evaluation Date : 08/20/2003  
 Evaluation : FINANCIAL RECORD REVIEW  
 Area of Violation : N/R  
 Date Achieved Compliance : N/R  
 Evaluation Lead Agency : State

Evaluation Date : 05/30/2003  
 Evaluation : FINANCIAL RECORD REVIEW  
 Area of Violation : N/R  
 Date Achieved Compliance : N/R  
 Evaluation Lead Agency : State

Evaluation Date : 05/25/2003  
 Evaluation : FINANCIAL RECORD REVIEW  
 Area of Violation : N/R  
 Date Achieved Compliance : N/R  
 Evaluation Lead Agency : State

Evaluation Date : 02/18/2003  
 Evaluation : NON-FINANCIAL RECORD REVIEW  
 Area of Violation : N/R  
 Date Achieved Compliance : N/R  
 Evaluation Lead Agency : State

Evaluation Date : 01/31/2003  
 Evaluation : NON-FINANCIAL RECORD REVIEW  
 Area of Violation : N/R  
 Date Achieved Compliance : N/R  
 Evaluation Lead Agency : State

Evaluation Date : 09/10/2002  
 Evaluation : COMPLIANCE EVALUATION INSPECTION ON-SITE  
 Area of Violation : Permit Condition or Requirement  
 Date Achieved Compliance : 01/31/2003  
 Evaluation Lead Agency : State

Evaluation Date : 10/05/2001  
 Evaluation : NON-FINANCIAL RECORD REVIEW  
 Area of Violation : N/R  
 Date Achieved Compliance : N/R  
 Evaluation Lead Agency : State

Map Id: P112  
 Direction: NNW  
 Distance: 0.878 mi.  
 Actual: 4633.270 ft.  
 Elevation: 0.035 mi. / 183.297 ft.  
 Relative: Higher

**Site Name :** PERMA-FIX OF FLORIDA INC  
 1940 NW 67TH PL  
 GAINESVILLE, FL 32653  
**Database(s) :** [BRS, CORRACTS, LQG - FL, RCRA\_LQG,  
 RCRA\_TSDF] (**cont.**)

**Envirosite ID:** 396071552  
**EPA ID:** FLD980711071

## RCRA\_LQG (**cont.**)

Evaluation Date :	09/26/2001
Evaluation :	NON-FINANCIAL RECORD REVIEW
Area of Violation :	N/R
Date Achieved Compliance :	N/R
Evaluation Lead Agency :	State
Evaluation Date :	09/25/2001
Evaluation :	NON-FINANCIAL RECORD REVIEW
Area of Violation :	N/R
Date Achieved Compliance :	N/R
Evaluation Lead Agency :	State
Evaluation Date :	09/20/2001
Evaluation :	COMPLIANCE EVALUATION INSPECTION ON-SITE
Area of Violation :	N/R
Date Achieved Compliance :	N/R
Evaluation Lead Agency :	State
Evaluation Date :	09/20/2001
Evaluation :	NON-FINANCIAL RECORD REVIEW
Area of Violation :	N/R
Date Achieved Compliance :	N/R
Evaluation Lead Agency :	State
Evaluation Date :	03/30/2001
Evaluation :	FINANCIAL RECORD REVIEW
Area of Violation :	N/R
Date Achieved Compliance :	N/R
Evaluation Lead Agency :	State
Evaluation Date :	03/12/2001
Evaluation :	COMPLIANCE EVALUATION INSPECTION ON-SITE
Area of Violation :	Generators - Pre-transport
Date Achieved Compliance :	03/12/2001
Evaluation Lead Agency :	State
Evaluation Date :	01/01/2001
Evaluation :	FINANCIAL RECORD REVIEW
Area of Violation :	N/R
Date Achieved Compliance :	N/R
Evaluation Lead Agency :	State
Evaluation Date :	11/01/2000
Evaluation :	NON-FINANCIAL RECORD REVIEW
Area of Violation :	N/R
Date Achieved Compliance :	N/R
Evaluation Lead Agency :	State

Map Id: P112  
 Direction: NNW  
 Distance: 0.878 mi.  
 Actual: 4633.270 ft.  
 Elevation: 0.035 mi. / 183.297 ft.  
 Relative: Higher

**Site Name :** PERMA-FIX OF FLORIDA INC  
 1940 NW 67TH PL  
 GAINESVILLE, FL 32653  
**Database(s) :** [BRS, CORRACTS, LQG - FL, RCRA\_LQG,  
 RCRA\_TSDf] (**cont.**)

**EnviroSite ID:** 396071552  
**EPA ID:** FLD980711071

## RCRA\_LQG (**cont.**)

Evaluation Date :	10/10/2000
Evaluation :	NON-FINANCIAL RECORD REVIEW
Area of Violation :	N/R
Date Achieved Compliance :	N/R
Evaluation Lead Agency :	State
Evaluation Date :	09/05/2000
Evaluation :	COMPLIANCE EVALUATION INSPECTION ON-SITE
Area of Violation :	TSD - General Facility Standards
Date Achieved Compliance :	11/01/2000
Evaluation Lead Agency :	State
Evaluation Date :	08/15/2000
Evaluation :	FINANCIAL RECORD REVIEW
Area of Violation :	N/R
Date Achieved Compliance :	N/R
Evaluation Lead Agency :	State
Evaluation Date :	03/29/2000
Evaluation :	FINANCIAL RECORD REVIEW
Area of Violation :	N/R
Date Achieved Compliance :	N/R
Evaluation Lead Agency :	State
Evaluation Date :	03/01/2000
Evaluation :	FINANCIAL RECORD REVIEW
Area of Violation :	N/R
Date Achieved Compliance :	N/R
Evaluation Lead Agency :	State
Evaluation Date :	02/09/2000
Evaluation :	COMPLIANCE EVALUATION INSPECTION ON-SITE
Area of Violation :	N/R
Date Achieved Compliance :	N/R
Evaluation Lead Agency :	State
Evaluation Date :	08/26/1999
Evaluation :	COMPLIANCE EVALUATION INSPECTION ON-SITE
Area of Violation :	N/R
Date Achieved Compliance :	N/R
Evaluation Lead Agency :	State
Evaluation Date :	03/03/1999
Evaluation :	COMPLIANCE EVALUATION INSPECTION ON-SITE
Area of Violation :	N/R
Date Achieved Compliance :	N/R
Evaluation Lead Agency :	State

Map Id: P112  
 Direction: NNW  
 Distance: 0.878 mi.  
 Actual: 4633.270 ft.  
 Elevation: 0.035 mi. / 183.297 ft.  
 Relative: Higher

**Site Name :** PERMA-FIX OF FLORIDA INC  
 1940 NW 67TH PL  
 GAINESVILLE, FL 32653  
**Database(s) :** [BRS, CORRACTS, LQG - FL, RCRA\_LQG,  
 RCRA\_TSDf] (**cont.**)

**Envirosite ID:** 396071552  
**EPA ID:** FLD980711071

## RCRA\_LQG (**cont.**)

Evaluation Date :	10/13/1998
Evaluation :	FINANCIAL RECORD REVIEW
Area of Violation :	N/R
Date Achieved Compliance :	N/R
Evaluation Lead Agency :	State
Evaluation Date :	09/22/1998
Evaluation :	COMPLIANCE EVALUATION INSPECTION ON-SITE
Area of Violation :	TSD - Preparedness and Prevention
Date Achieved Compliance :	09/22/1998
Evaluation Lead Agency :	State
Evaluation Date :	03/10/1998
Evaluation :	COMPLIANCE EVALUATION INSPECTION ON-SITE
Area of Violation :	N/R
Date Achieved Compliance :	N/R
Evaluation Lead Agency :	EPA
Evaluation Date :	03/10/1998
Evaluation :	COMPLIANCE EVALUATION INSPECTION ON-SITE
Area of Violation :	N/R
Date Achieved Compliance :	N/R
Evaluation Lead Agency :	State
Evaluation Date :	11/10/1997
Evaluation :	NOT A SIGNIFICANT NON-COMPLIER
Area of Violation :	N/R
Date Achieved Compliance :	N/R
Evaluation Lead Agency :	State
Evaluation Date :	10/16/1997
Evaluation :	FINANCIAL RECORD REVIEW
Area of Violation :	N/R
Date Achieved Compliance :	N/R
Evaluation Lead Agency :	State
Evaluation Date :	09/11/1997
Evaluation :	COMPLIANCE EVALUATION INSPECTION ON-SITE
Area of Violation :	LDR - Storage Prohibitions
Date Achieved Compliance :	09/11/1997
Evaluation Lead Agency :	State
Evaluation Date :	09/11/1997
Evaluation :	COMPLIANCE EVALUATION INSPECTION ON-SITE
Area of Violation :	State Statute or Regulation
Date Achieved Compliance :	09/11/1997
Evaluation Lead Agency :	State

Map Id: P112  
 Direction: NNW  
 Distance: 0.878 mi.  
 Actual: 4633.270 ft.  
 Elevation: 0.035 mi. / 183.297 ft.  
 Relative: Higher

**Site Name :** PERMA-FIX OF FLORIDA INC  
 1940 NW 67TH PL  
 GAINESVILLE, FL 32653  
**Database(s) :** [BRS, CORRACTS, LQG - FL, RCRA\_LQG,  
 RCRA\_TSDf] (**cont.**)

**Envirosite ID:** 396071552  
**EPA ID:** FLD980711071

## RCRA\_LQG (**cont.**)

Evaluation Date : 09/11/1997  
 Evaluation : COMPLIANCE EVALUATION INSPECTION ON-SITE  
 Area of Violation : Used Oil - Transporter and Transfer Facility  
 Date Achieved Compliance : 09/11/1997  
 Evaluation Lead Agency : State

Evaluation Date : 08/25/1997  
 Evaluation : FINANCIAL RECORD REVIEW  
 Area of Violation : N/R  
 Date Achieved Compliance : N/R  
 Evaluation Lead Agency : State

Evaluation Date : 05/09/1997  
 Evaluation : SIGNIFICANT NON-COMPLIER  
 Area of Violation : N/R  
 Date Achieved Compliance : N/R  
 Evaluation Lead Agency : State

Evaluation Date : 03/28/1997  
 Evaluation : COMPLIANCE EVALUATION INSPECTION ON-SITE  
 Area of Violation : State Statute or Regulation  
 Date Achieved Compliance : 11/10/1997  
 Evaluation Lead Agency : State

Evaluation Date : 03/28/1997  
 Evaluation : COMPLIANCE EVALUATION INSPECTION ON-SITE  
 Area of Violation : TSD - Container Use and Management  
 Date Achieved Compliance : 11/10/1997  
 Evaluation Lead Agency : State

Evaluation Date : 03/28/1997  
 Evaluation : COMPLIANCE EVALUATION INSPECTION ON-SITE  
 Area of Violation : TSD - Landfill Standards  
 Date Achieved Compliance : 11/10/1997  
 Evaluation Lead Agency : State

Evaluation Date : 11/19/1996  
 Evaluation : FINANCIAL RECORD REVIEW  
 Area of Violation : N/R  
 Date Achieved Compliance : N/R  
 Evaluation Lead Agency : State

Evaluation Date : 10/08/1996  
 Evaluation : FINANCIAL RECORD REVIEW  
 Area of Violation : N/R  
 Date Achieved Compliance : N/R  
 Evaluation Lead Agency : State

Map Id: P112  
 Direction: NNW  
 Distance: 0.878 mi.  
 Actual: 4633.270 ft.  
 Elevation: 0.035 mi. / 183.297 ft.  
 Relative: Higher

**Site Name :** PERMA-FIX OF FLORIDA INC  
 1940 NW 67TH PL  
 GAINESVILLE, FL 32653  
**Database(s) :** [BRS, CORRACTS, LQG - FL, RCRA\_LQG,  
 RCRA\_TSDf] (**cont.**)

**Envirosite ID:** 396071552  
**EPA ID:** FLD980711071

## RCRA\_LQG (**cont.**)

Evaluation Date : 09/17/1996  
 Evaluation : COMPLIANCE EVALUATION INSPECTION ON-SITE  
 Area of Violation : N/R  
 Date Achieved Compliance : N/R  
 Evaluation Lead Agency : State

Evaluation Date : 04/16/1996  
 Evaluation : COMPLIANCE EVALUATION INSPECTION ON-SITE  
 Area of Violation : N/R  
 Date Achieved Compliance : N/R  
 Evaluation Lead Agency : State

Evaluation Date : 04/16/1996  
 Evaluation : FINANCIAL RECORD REVIEW  
 Area of Violation : N/R  
 Date Achieved Compliance : N/R  
 Evaluation Lead Agency : State

Evaluation Date : 03/20/1996  
 Evaluation : NON-FINANCIAL RECORD REVIEW  
 Area of Violation : N/R  
 Date Achieved Compliance : N/R  
 Evaluation Lead Agency : State

Evaluation Date : 03/05/1996  
 Evaluation : NON-FINANCIAL RECORD REVIEW  
 Area of Violation : N/R  
 Date Achieved Compliance : N/R  
 Evaluation Lead Agency : State

Evaluation Date : 02/14/1996  
 Evaluation : FINANCIAL RECORD REVIEW  
 Area of Violation : N/R  
 Date Achieved Compliance : N/R  
 Evaluation Lead Agency : State

Evaluation Date : 12/06/1995  
 Evaluation : FINANCIAL RECORD REVIEW  
 Area of Violation : N/R  
 Date Achieved Compliance : N/R  
 Evaluation Lead Agency : State

Evaluation Date : 09/22/1995  
 Evaluation : NON-FINANCIAL RECORD REVIEW  
 Area of Violation : N/R  
 Date Achieved Compliance : N/R  
 Evaluation Lead Agency : State

Map Id: P112  
 Direction: NNW  
 Distance: 0.878 mi.  
 Actual: 4633.270 ft.  
 Elevation: 0.035 mi. / 183.297 ft.  
 Relative: Higher

**Site Name :** PERMA-FIX OF FLORIDA INC  
 1940 NW 67TH PL  
 GAINESVILLE, FL 32653  
**Database(s) :** [BRS, CORRACTS, LQG - FL, RCRA\_LQG,  
 RCRA\_TSDf] (**cont.**)

**Envirosite ID:** 396071552  
**EPA ID:** FLD980711071

## RCRA\_LQG (**cont.**)

Evaluation Date : 08/30/1995  
 Evaluation : COMPLIANCE EVALUATION INSPECTION ON-SITE  
 Area of Violation : Generators - Pre-transport  
 Date Achieved Compliance : 03/21/1996  
 Evaluation Lead Agency : State

Evaluation Date : 08/30/1995  
 Evaluation : COMPLIANCE EVALUATION INSPECTION ON-SITE  
 Area of Violation : LDR - General  
 Date Achieved Compliance : 03/21/1996  
 Evaluation Lead Agency : State

Evaluation Date : 08/30/1995  
 Evaluation : COMPLIANCE EVALUATION INSPECTION ON-SITE  
 Area of Violation : LDR - Storage Prohibitions  
 Date Achieved Compliance : 03/21/1996  
 Evaluation Lead Agency : State

Evaluation Date : 08/30/1995  
 Evaluation : COMPLIANCE EVALUATION INSPECTION ON-SITE  
 Area of Violation : TSD IS-Container Use and Management  
 Date Achieved Compliance : 03/21/1996  
 Evaluation Lead Agency : State

Evaluation Date : 08/08/1995  
 Evaluation : NON-FINANCIAL RECORD REVIEW  
 Area of Violation : TSD - General Facility Standards  
 Date Achieved Compliance : 10/10/1998  
 Evaluation Lead Agency : State

Evaluation Date : 04/22/1995  
 Evaluation : NON-FINANCIAL RECORD REVIEW  
 Area of Violation : N/R  
 Date Achieved Compliance : N/R  
 Evaluation Lead Agency : State

Evaluation Date : 02/23/1995  
 Evaluation : COMPLIANCE EVALUATION INSPECTION ON-SITE  
 Area of Violation : Generators - General  
 Date Achieved Compliance : 05/22/1995  
 Evaluation Lead Agency : State

Evaluation Date : 02/23/1995  
 Evaluation : COMPLIANCE EVALUATION INSPECTION ON-SITE  
 Area of Violation : Generators - Pre-transport  
 Date Achieved Compliance : 04/26/1995  
 Evaluation Lead Agency : State

Map Id: P112  
 Direction: NNW  
 Distance: 0.878 mi.  
 Actual: 4633.270 ft.  
 Elevation: 0.035 mi. / 183.297 ft.  
 Relative: Higher

**Site Name :** PERMA-FIX OF FLORIDA INC  
 1940 NW 67TH PL  
 GAINESVILLE, FL 32653  
**Database(s) :** [BRS, CORRACTS, LQG - FL, RCRA\_LQG,  
 RCRA\_TSDf] (**cont.**)

**Envirosite ID:** 396071552  
**EPA ID:** FLD980711071

## RCRA\_LQG (**cont.**)

Evaluation Date : 02/23/1995  
 Evaluation : COMPLIANCE EVALUATION INSPECTION ON-SITE  
 Area of Violation : LDR - Storage Prohibitions  
 Date Achieved Compliance : 04/26/1995  
 Evaluation Lead Agency : State

Evaluation Date : 02/23/1995  
 Evaluation : COMPLIANCE EVALUATION INSPECTION ON-SITE  
 Area of Violation : N/R  
 Date Achieved Compliance : N/R  
 Evaluation Lead Agency : EPA

Evaluation Date : 02/23/1995  
 Evaluation : COMPLIANCE EVALUATION INSPECTION ON-SITE  
 Area of Violation : TSD - Container Use and Management  
 Date Achieved Compliance : 04/26/1995  
 Evaluation Lead Agency : State

Evaluation Date : 02/23/1995  
 Evaluation : COMPLIANCE EVALUATION INSPECTION ON-SITE  
 Area of Violation : TSD - Landfill Standards  
 Date Achieved Compliance : 04/26/1995  
 Evaluation Lead Agency : State

Evaluation Date : 02/23/1995  
 Evaluation : COMPLIANCE EVALUATION INSPECTION ON-SITE  
 Area of Violation : TSD IS-Container Use and Management  
 Date Achieved Compliance : 04/26/1995  
 Evaluation Lead Agency : State

Evaluation Date : 02/23/1995  
 Evaluation : COMPLIANCE EVALUATION INSPECTION ON-SITE  
 Area of Violation : TSD IS-Landfill Standards  
 Date Achieved Compliance : 04/26/1995  
 Evaluation Lead Agency : State

Evaluation Date : 09/22/1994  
 Evaluation : FINANCIAL RECORD REVIEW  
 Area of Violation : N/R  
 Date Achieved Compliance : N/R  
 Evaluation Lead Agency : State

Evaluation Date : 06/30/1994  
 Evaluation : FINANCIAL RECORD REVIEW  
 Area of Violation : N/R  
 Date Achieved Compliance : N/R  
 Evaluation Lead Agency : State

Map Id: P112  
 Direction: NNW  
 Distance: 0.878 mi.  
 Actual: 4633.270 ft.  
 Elevation: 0.035 mi. / 183.297 ft.  
 Relative: Higher

**Site Name :** PERMA-FIX OF FLORIDA INC  
 1940 NW 67TH PL  
 GAINESVILLE, FL 32653  
**Database(s) :** [BRS, CORRACTS, LQG - FL, RCRA\_LQG,  
 RCRA\_TSDf] (**cont.**)

**EnviroSite ID:** 396071552  
**EPA ID:** FLD980711071

## RCRA\_LQG (**cont.**)

Evaluation Date : 10/27/1993  
 Evaluation : COMPLIANCE EVALUATION INSPECTION ON-SITE  
 Area of Violation : N/R  
 Date Achieved Compliance : N/R  
 Evaluation Lead Agency : State

Evaluation Date : 10/25/1993  
 Evaluation : FINANCIAL RECORD REVIEW  
 Area of Violation : N/R  
 Date Achieved Compliance : N/R  
 Evaluation Lead Agency : State

Evaluation Date : 05/14/1993  
 Evaluation : NON-FINANCIAL RECORD REVIEW  
 Area of Violation : N/R  
 Date Achieved Compliance : N/R  
 Evaluation Lead Agency : State

Evaluation Date : 03/23/1993  
 Evaluation : COMPLIANCE EVALUATION INSPECTION ON-SITE  
 Area of Violation : LDR - Storage Prohibitions  
 Date Achieved Compliance : 05/14/1993  
 Evaluation Lead Agency : State

Evaluation Date : 06/12/1992  
 Evaluation : FINANCIAL RECORD REVIEW  
 Area of Violation : N/R  
 Date Achieved Compliance : N/R  
 Evaluation Lead Agency : State

Evaluation Date : 05/26/1992  
 Evaluation : FINANCIAL RECORD REVIEW  
 Area of Violation : N/R  
 Date Achieved Compliance : N/R  
 Evaluation Lead Agency : State

Evaluation Date : 01/16/1992  
 Evaluation : COMPLIANCE EVALUATION INSPECTION ON-SITE  
 Area of Violation : Listing - General  
 Date Achieved Compliance : 03/04/1992  
 Evaluation Lead Agency : State

Evaluation Date : 10/16/1991  
 Evaluation : FOLLOW-UP INSPECTION  
 Area of Violation : N/R  
 Date Achieved Compliance : N/R  
 Evaluation Lead Agency : State

Map Id: P112  
 Direction: NNW  
 Distance: 0.878 mi.  
 Actual: 4633.270 ft.  
 Elevation: 0.035 mi. / 183.297 ft.  
 Relative: Higher

**Site Name :** PERMA-FIX OF FLORIDA INC  
 1940 NW 67TH PL  
 GAINESVILLE, FL 32653  
**Database(s) :** [BRS, CORRACTS, LQG - FL, RCRA\_LQG,  
 RCRA\_TSDf] (**cont.**)

**Envirosite ID:** 396071552  
**EPA ID:** FLD980711071

## RCRA\_LQG (**cont.**)

Evaluation Date :	05/31/1991
Evaluation :	FOLLOW-UP INSPECTION
Area of Violation :	N/R
Date Achieved Compliance :	N/R
Evaluation Lead Agency :	State
Evaluation Date :	04/19/1991
Evaluation :	FINANCIAL RECORD REVIEW
Area of Violation :	N/R
Date Achieved Compliance :	N/R
Evaluation Lead Agency :	State
Evaluation Date :	03/26/1991
Evaluation :	COMPLIANCE SCHEDULE EVALUATION
Area of Violation :	N/R
Date Achieved Compliance :	N/R
Evaluation Lead Agency :	State
Evaluation Date :	10/23/1990
Evaluation :	NON-FINANCIAL RECORD REVIEW
Area of Violation :	N/R
Date Achieved Compliance :	N/R
Evaluation Lead Agency :	State
Evaluation Date :	06/08/1990
Evaluation :	NON-FINANCIAL RECORD REVIEW
Area of Violation :	TSD - General Facility Standards
Date Achieved Compliance :	07/18/1990
Evaluation Lead Agency :	State
Evaluation Date :	05/29/1990
Evaluation :	FINANCIAL RECORD REVIEW
Area of Violation :	N/R
Date Achieved Compliance :	N/R
Evaluation Lead Agency :	State
Evaluation Date :	05/10/1990
Evaluation :	FINANCIAL RECORD REVIEW
Area of Violation :	TSD - Financial Requirements
Date Achieved Compliance :	05/29/1990
Evaluation Lead Agency :	State
Evaluation Date :	04/06/1990
Evaluation :	FOLLOW-UP INSPECTION
Area of Violation :	N/R
Date Achieved Compliance :	N/R
Evaluation Lead Agency :	State

Map Id: P112  
 Direction: NNW  
 Distance: 0.878 mi.  
 Actual: 4633.270 ft.  
 Elevation: 0.035 mi. / 183.297 ft.  
 Relative: Higher

**Site Name :** PERMA-FIX OF FLORIDA INC  
 1940 NW 67TH PL  
 GAINESVILLE, FL 32653  
**Database(s) :** [BRS, CORRACTS, LQG - FL, RCRA\_LQG,  
 RCRA\_TSDf] (**cont.**)

**Envirosite ID:** 396071552  
**EPA ID:** FLD980711071

## RCRA\_LQG (**cont.**)

Evaluation Date :	01/11/1990
Evaluation :	NON-FINANCIAL RECORD REVIEW
Area of Violation :	N/R
Date Achieved Compliance :	N/R
Evaluation Lead Agency :	State
Evaluation Date :	12/21/1989
Evaluation :	FOLLOW-UP INSPECTION
Area of Violation :	N/R
Date Achieved Compliance :	N/R
Evaluation Lead Agency :	State
Evaluation Date :	10/30/1989
Evaluation :	NON-FINANCIAL RECORD REVIEW
Area of Violation :	TSD - General Facility Standards
Date Achieved Compliance :	01/10/1990
Evaluation Lead Agency :	State
Evaluation Date :	08/21/1989
Evaluation :	FINANCIAL RECORD REVIEW
Area of Violation :	TSD - Financial Requirements
Date Achieved Compliance :	09/15/1989
Evaluation Lead Agency :	State
Evaluation Date :	06/26/1989
Evaluation :	FINANCIAL RECORD REVIEW
Area of Violation :	N/R
Date Achieved Compliance :	N/R
Evaluation Lead Agency :	State
Evaluation Date :	05/31/1989
Evaluation :	COMPLIANCE EVALUATION INSPECTION ON-SITE
Area of Violation :	LDR - General
Date Achieved Compliance :	06/26/1989
Evaluation Lead Agency :	State
Evaluation Date :	05/24/1989
Evaluation :	FINANCIAL RECORD REVIEW
Area of Violation :	TSD - Financial Requirements
Date Achieved Compliance :	09/15/1989
Evaluation Lead Agency :	State
Evaluation Date :	01/10/1989
Evaluation :	COMPLIANCE EVALUATION INSPECTION ON-SITE
Area of Violation :	N/R
Date Achieved Compliance :	N/R
Evaluation Lead Agency :	State

Map Id: P112  
 Direction: NNW  
 Distance: 0.878 mi.  
 Actual: 4633.270 ft.  
 Elevation: 0.035 mi. / 183.297 ft.  
 Relative: Higher

**Site Name :** PERMA-FIX OF FLORIDA INC  
 1940 NW 67TH PL  
 GAINESVILLE, FL 32653  
**Database(s) :** [BRS, CORRACTS, LQG - FL, RCRA\_LQG,  
 RCRA\_TSDf] (**cont.**)

**Envirosite ID:** 396071552  
**EPA ID:** FLD980711071

## RCRA\_TSDf

Handler Name : PERMA-FIX OF FLORIDA INC  
 Location Address : 1940 NW 67TH PL, GAINESVILLE, FL 32653-1649  
 County Code : FL001  
 County Name : ALACHUA  
 Location Country : N/R

## Site Details

EPA Handler ID : FLD980711071  
 Receive Date : 11/21/2019  
 Handler Date of Last Change : 01/14/2020  
 Activity Location : FL  
 Mailing Address : 1940 NW 67TH PL, GAINESVILLE, FL 32653-1649  
 Mailing Country : US  
 Contact Name : RAYMOND WHITTLE  
 Contact Title : VP  
 Contact Email Address : RWHITTLE@OERMA-FIX.COM  
 Contact Address : 1940 NW 67TH PL, GAINESVILLE, FL 32653-1649  
 Contact Telephone Number and Extension : 352-373-6066  
 Contact Facsimile Number : N/R  
 Region : 04  
 Land Type : Private  
 Source Type : Implementer  
 Sequence Number : 201911  
 Non-Notifier : N/R  
 Biennial Report Cycle : N/R  
 Federal Facility Indicator : Not a Federal Facility  
 Accessibility : N/R  
 NAICS Codes : N/R  
 Active Site Indicator : Handler Activities, Permitting Activities  
 Last Date in Agency List : 04/24/2020

## Owner/Operator Summary

Owner Name : JENNIFER HAZARD  
 Owner Type : Private  
 Owner/Operator Sequence Number : 3  
 Operator Name : WARREN BERNHARDT  
 Operator Type : Private

## Handler Activities Summary

Commercial TSD Indicator : Y  
 Operating TSDf Universe : Storage  
 Treatment, Storage, and Disposal Type: Storage  
 Full Enforcement Universe : Storage  
 Permit Renewals Workload Universe : Storage  
 Permit Workload Universe : Storage  
 Permit Progress Universe : Storage  
 Post-Closure Workload Universe : No  
 Closure Workload Universe : No

Map Id: P112  
 Direction: NNW  
 Distance: 0.878 mi.  
 Actual: 4633.270 ft.  
 Elevation: 0.035 mi. / 183.297 ft.  
 Relative: Higher

**Site Name :** PERMA-FIX OF FLORIDA INC  
 1940 NW 67TH PL  
 GAINESVILLE, FL 32653  
**Database(s) :** [BRS, CORRACTS, LQG - FL, RCRA\_LQG,  
 RCRA\_TSDf] (**cont.**)

**EnviroSite ID:** 396071552  
**EPA ID:** FLD980711071

## RCRA\_TSDf (**cont.**)

TSDfs Potentially Subject to Corrective Action Under 3004 (u)/(v) Universe:	Y
TSDfs Only Subject to Corrective Action Under Discretionary Authorities Universe:	N
Active Site Federally-Regulated Treatment, Storage, and Disposal Facility:	Storage
Active Site Converter Treatment, Storage, and Disposal Facility:	No
Active Site State-Regulated Treatment, Storage, and Disposal Facility:	No
In a Handler Universe :	Y
In a Universe :	Y
Federal Generator Status Universe :	Large Quantity Generator
Short-Term Generator Activity :	N
Importer Activity :	Y
Mixed Waste Generator :	N
Federal Waste Generator Code Owner :	HQ
Federal Waste Generator Code :	1
Federal Waste Generator Description :	Large Quantity Generator
State Waste Generator Code Owner :	FL
State Waste Generator Code :	1
Transporter Activity :	Y
Transfer Facility Activity :	N
Recycler Activity with Storage :	N
Small Quantity On-site Burner Exemption:	N
Smelting, Melting, and Refining Furnace Exemption:	N
Underground Injection Control :	N
Off-site Waste Receipt :	N
Universal Waste Indicator :	N
Universal Waste Destination Facility:	N
Federal Universal Waste :	N
Used Oil Transporter :	Y
Used Oil Transfer Facility :	Y
Used Oil Processor :	N
Used Oil Refiner :	N
Used Oil Fuel Burner :	Y
Used Oil Fuel Marketer to Burner :	N
Used Oil Specification Marketer :	Y
Active Site State-Regulated Handler :	---
Corrective Action Workload Universe :	No NCAPS ranking
Subject to Corrective Action Universe:	Y
Non-TSDfs Where RCRA Corrective Action Has Been Imposed Universe:	N
Corrective Action Priority Ranking :	Low
Environmental Control Indicator :	N
Institutional Control Indicator :	N
Human Exposure Controls Indicator :	Yes
Groundwater Controls Indicator :	Yes
Significant Non-Complier Universe :	N
Unaddressed Significant Non-Complier Universe:	N

Map Id: P112  
 Direction: NNW  
 Distance: 0.878 mi.  
 Actual: 4633.270 ft.  
 Elevation: 0.035 mi. / 183.297 ft.  
 Relative: Higher

**Site Name :** PERMA-FIX OF FLORIDA INC  
 1940 NW 67TH PL  
 GAINESVILLE, FL 32653  
**Database(s) :** [BRS, CORRACTS, LQG - FL, RCRA\_LQG,  
 RCRA\_TSDF] (**cont.**)

**Envirosite ID:** 396071552  
**EPA ID:** FLD980711071

## RCRA\_TSDF (**cont.**)

Addressed Significant Non-Complier Universe:	N
Significant Non-Complier With a Compliance Schedule Universe:	N
Financial Assurance Required :	-C-S-
Public Notes :	N/R
Recognized Trader - Importer :	N
Recognized Trader - Exporter :	N
Importer of Spent Lead Acid Batteries:	N
Exporter of Spent Lead Acid Batteries:	N
Recycler Activity without Storage :	N
Manifest Broker :	N
Subpart P :	R

Map Id: P113  
 Direction: NNW  
 Distance: 0.878 mi.  
 Actual: 4633.270 ft.  
 Elevation: 0.035 mi. / 183.297 ft.  
 Relative: Higher

**Site Name :** PERMA-FIX OF FLORIDA INC (FKA)  
 QUADREX  
 1940 NW 67TH PLACE  
 GAINESVILLE, FL  
**Database(s) :** [CS - FL]

**Envirosite ID:** 407009304  
**EPA ID:** N/R

## CS - FL

Facility Name :	PERMA-FIX OF FLORIDA INC (FKA) QUADREX
Facility Address :	1940 NW 67TH PLACE, GAINESVILLE, FL
County :	Alachua County

## Site Details

DEP Cleanup Site Key :	62416334
Program Site ID :	17680
Program Source Data :	COMET
Program Area :	OTHCU
Collection Date :	05/22/2018
Verification Date :	N/R
Load Date :	04/09/2020
Verifier :	N/R
Collector :	PALCIC_ML
Verifier Agency :	N/R
Collection Agency :	Florida Department of Environmental Protection
Verification Status :	NOT REVIEWED
Remediation Status :	ACTIVE
Office/District :	NED
Comments :	N/R
Last Date in Agency List :	04/09/2020

Map Id: 114  
Direction: NNW  
Distance: 0.908 mi.  
Actual: 4794.507 ft.  
Elevation: 0.035 mi. / 186.67 ft.  
Relative: Higher

**Site Name :** INTERGROUP VIDEO SYSTEMS  
2040 NW 67TH PL  
GAINESVILLE, FL 32606  
**Database(s) :** [CS - FL, DWM CONTAM - FL, FACILITY  
LIST\_ALACHUA COUNTY - FL, LUST - FL,  
UST - FL]

**Envirosite ID:** 15926816  
**EPA ID:** N/R

## CS - FL

Facility Name : INTERGROUP VIDEO SYSTEMS  
Facility Address : 2040 NW 67TH PL, GAINESVILLE, FL 32606  
County : Alachua County

## Site Details

DEP Cleanup Site Key : 57397277  
Program Site ID : 8626892  
Program Source Data : STCM  
Program Area : PETRO  
Collection Date : 06/19/2012  
Verification Date : 06/19/2012  
Load Date : 02/13/2019  
Verifier : KOCHER\_FF\_1  
Collector : KOCHER\_FF\_1  
Verifier Agency : YORK  
Collection Agency : YORK  
Verification Status : REVIEWED  
Remediation Status : ACTIVE  
Office/District : NED  
Comments : N/R  
Last Date in Agency List : 02/14/2019

## DWM CONTAM - FL

Facility Name : INTERGROUP VIDEO SYSTEMS  
Facility Address : 2040 NW 67TH PL, GAINESVILLE, FL 32606  
County : ALACHUA

Score Effective Date : 08/08/2005  
Score : 10  
Score Ranked : 6  
Rank : 12937  
Facility ID : 8626892  
Facility Status : CLOSED  
Facility Type : E - Industrial Plant  
County Code : 1  
District : NED  
Operator : FIRST GAINESVILLE CORP  
Phone : (904)376-1429  
Name Changed Date : N/R  
Address Changed Date : N/R  
Latitude Degrees : 29  
Latitude Minutes : 43  
Latitude Seconds : 2.28  
Longitude Degrees : 82  
Longitude Minutes : 21  
Longitude Seconds : 2.106  
Feature : N/R  
Method : UNVR  
Datum : 0  
Section/Township/Range : SEC 007, TWP 09S, RNG 19E  
Related Party Begin Date : 05/20/1994

Map Id: 114  
 Direction: NNW  
 Distance: 0.908 mi.  
 Actual: 4794.507 ft.  
 Elevation: 0.035 mi. / 186.67 ft.  
 Relative: Higher

**Site Name :** INTERGROUP VIDEO SYSTEMS  
 2040 NW 67TH PL  
 GAINESVILLE, FL 32606

**Database(s) :** [CS - FL, DWM CONTAM - FL, FACILITY  
 LIST\_ALACHUA COUNTY - FL, LUST - FL,  
 UST - FL] **(cont.)**

**Envirosite ID:** 15926816  
**EPA ID:** N/R

## DWM CONTAM - FL (cont.)

Related Party ID : 10804  
 Primary Related Party Role : ACCOUNT OWNER  
 Related Party Name : FIRST GAINESVILLE CORP  
 Related Party Address 1 : PO BOX 1133, GAINESVILLE, FL 32602-1133  
 Related Party Address 2 : N/R  
 Contact : TOM CROWLEY  
 Related Party Phone : (904)376-1429  
 Related Party Extension : N/R  
 Related Party Bad Address Indicator : Y  
 Last Date in Agency List : 07/06/2020

## FACILITY LIST\_ALACHUA COUNTY - FL

Facility Name : INTERGROUP VIDEO SYSTEMS  
 Facility Address : 2040 NW 67TH PL, GAINESVILLE, FL 32606

### Site Details

Last Inspection : 10/30/1990  
 Closed Date : N/R  
 Open Date : N/R  
 ACEPD : 0346  
 Class : Exempt (Not Regulated)  
 Generator Status : Non Generator  
 Number of Tanks : N/R  
 Parcel Address : 07878-004-000  
 GPS Date : N/R  
 Latitude : 29.7161894572  
 Longitude : -82.3511106932  
 Last Date in Agency List : 02/20/2020

## LUST - FL

Facility Name : INTERGROUP VIDEO SYSTEMS  
 Facility Address : 2040 NW 67TH PL, GAINESVILLE, 32606  
 County : ALACHUA

Facility ID : 8626892  
 Facility Status : CLOSED  
 Facility Type : Industrial Plant  
 Phone : 9043761429  
 Last Date in Agency List : 03/23/2020

Oculus Note : Use the Public Oculus Login button to enter the Oculus Website  
 Oculus Hyperlink : [Click here for hyperlink provided by the agency.](#)

### Owner Information

Owner ID : 10804  
 Owner Name : FIRST GAINESVILLE CORP  
 Owner Address : PO BOX 1133, GAINESVILLE, FL 32602

Map Id: 114  
 Direction: NNW  
 Distance: 0.908 mi.  
 Actual: 4794.507 ft.  
 Elevation: 0.035 mi. / 186.67 ft.  
 Relative: Higher

**Site Name :** INTERGROUP VIDEO SYSTEMS  
 2040 NW 67TH PL  
 GAINESVILLE, FL 32606  
**Database(s) :** [CS - FL, DWM CONTAM - FL, FACILITY  
 LIST\_ALACHUA COUNTY - FL, LUST - FL,  
 UST - FL] **(cont.)**

**Envirosite ID:** 15926816  
**EPA ID:** N/R

## LUST - FL **(cont.)**

Owner Address 2 : N/R  
 Contact : TOM CROWLEY  
 Owner Phone : 9043761429

### Discharge Details

Discharge Date : 11/02/1990  
 Status Date : 04/17/2019  
 Status : SRCR COMPLETE  
 DEP Code : P  
 Description : CLEANUP REQUIRED  
 Score Date : 06/12/2012  
 Score : 00010  
 CU Status : SRCR

Discharge Date : 12/28/1988  
 Status Date : 05/29/2001  
 Status : CLEANUP NOT REQUIRED  
 DEP Code : P  
 Description : NO CLEANUP REQUIRED  
 Score Date : 01/06/1998  
 Score : 00006  
 CU Status : NREQ

## UST - FL

Facility Name : INTERGROUP VIDEO SYSTEMS  
 Facility Address : 2040 NW 67TH PL, GAINESVILLE, 32606  
 County : ALACHUA

### Site Details

Facility ID : 8626892  
 Facility Phone : 9043761429  
 Facility Status : CLOSED  
 Facility Type : Industrial Plant  
 DEP Contractor Own : P  
 Last Date in Agency List : 03/23/2020

Oculus Note : Use the Public Oculus Login button to enter the Oculus Website  
 Oculus Hyperlink : [Click here for hyperlink provided by the agency.](#)

### Owner Information

Owner ID : 10804  
 Owner Name : FIRST GAINESVILLE CORP  
 Owner Address 1 : PO BOX 1133, GAINESVILLE, FL 32602  
 Owner Address 2 : N/R  
 Contact : TOM CROWLEY  
 Owner Phone : 9043761429

Map Id: 114  
 Direction: NNW  
 Distance: 0.908 mi.  
 Actual: 4794.507 ft.  
 Elevation: 0.035 mi. / 186.67 ft.  
 Relative: Higher

**Site Name :** INTERGROUP VIDEO SYSTEMS  
 2040 NW 67TH PL  
 GAINESVILLE, FL 32606  
**Database(s) :** [CS - FL, DWM CONTAM - FL, FACILITY  
 LIST\_ALACHUA COUNTY - FL, LUST - FL,  
 UST - FL] **(cont.)**

**EnviroSite ID:** 15926816  
**EPA ID:** N/R

## UST - FL **(cont.)**

### Tank Information

Tank ID :	1
Gallons :	10000
Tank Location :	UNDERGROUND
Substance :	Leaded Gas
Install Date :	N/R
Status :	Removed from Site
Status Date :	10/31/1990

Construction Items : -

Monitoring Items : -

Piping Items : -

### Tank Information

Tank ID :	2
Gallons :	10000
Tank Location :	UNDERGROUND
Substance :	Unleaded Gas
Install Date :	N/R
Status :	Removed from Site
Status Date :	10/31/1990

Construction Items : -

Monitoring Items : -

Piping Items : -

<u>ENVIROSITE ID</u>	<u>NAME</u>	<u>ADDRESS</u>	<u>CITY</u>	<u>ZIP</u>	<u>DATABASE(S)</u>
<u>440960877</u>	--	NW 13TH STREET AT MW 74TH...	GAINESVILLE		SPILLS - FL
<u>324406560</u>	AAD7321	4114 NW 13 ST			DEDB - FL
<u>324415714</u>	AAD7324	4306 N W 13TH ST			DEDB - FL
<u>442311102</u>	AAD7324	4308 B NW 13TH ST			DEDB - FL
<u>442311103</u>	AAD7324	4308-B NW 13 ST			DEDB - FL
<u>324385585</u>	AAD7324	4308-B NW 13TH ST			DEDB - FL
<u>324437598</u>	AAD7324	4308 NW 13TH STREET			DEDB - FL
<u>324376857</u>	AAD7325	4322 NW 13TH ST			DEDB - FL
<u>324376314</u>	AAD7368	5115 NW 19TH ST			DEDB - FL
<u>324357733</u>	AAD7369	5126 NW 19TH ST			DEDB - FL
<u>324357734</u>	AAD7370	5210 NW 19TH ST			DEDB - FL
<u>442311119</u>	AAD7370	5210 NW 19 ST			DEDB - FL
<u>324359189</u>	AAE3217	4525 SW 13TH ST			DEDB - FL
<u>324369295</u>	AAE5249	5129 NW 53RD AVE			DEDB - FL
<u>324388006</u>	AAF6569	5214 NW 19TH ST			DEDB - FL
<u>324374599</u>	AAF6970	9333 NW 13TH ST			DEDB - FL
<u>442316351</u>	AAF6970	9333 NW 13 ST			DEDB - FL
<u>324374600</u>	AAF6971	8717 NW 13TH ST			DEDB - FL
<u>324417703</u>	AAM6953	4237 NW 13TH STREET			DEDB - FL
<u>324417701</u>	AAM6956	4306 NW 13TH ST			DEDB - FL
<u>324419534</u>	AAM7001	30 SW 13 ST			DEDB - FL
<u>324423002</u>	AAN6605	9105 NW 13 ST			DEDB - FL
<u>324423001</u>	AAN6606	8921 NW 13 ST			DEDB - FL
<u>324423000</u>	AAN6607	8803 NW 13 ST			DEDB - FL
<u>324425700</u>	AAO0232	30 SW 13 ST			DEDB - FL
<u>398124639</u>	BER - TAMPA	2600 BLOCK OF NORTHWEST 1...	GAINESVILLE		SPILLS - FL
<u>398131007</u>	COUNTY BUS SYSTEM	2600 BLOCK OF NORTHWEST 1...	GAINESVILLE		SPILLS - FL
<u>408266666</u>	FLORIDA CONCRETE RECYCLIN...	NW 53RD AVE	GAINESVILLE		FACILITY LIST_ALACHU...
<u>398162061</u>	RESPONSIBLE PARTY	GAINESVILLE SUN NEWSPAPER...	GAINESVILLE		SPILLS - FL
<u>398161133</u>	SOUTHWEST FLORIDA WATER M...	2600 BLOCK OF NORTHWEST 1...	GAINESVILLE		SPILLS - FL

**FEDERAL RCRA NON-CORRACTS TSD FACILITIES LIST**

ARCHIVED RCRA TSDF: Resource Conservation and Recovery Act hazardous waste transportation storage disposal and treatment facilities

Agency Version Date: 04/20/2020  
Agency Update Frequency: Quarterly  
Planned Next Contact: 10/19/2020

Agency: U.S. Environmental Protection Agency  
Agency Contact: 215-814-2469  
Most Recent Contact: 07/23/2020

RCRA\_TSDF: Resource Conservation and Recovery Act hazardous waste transportation storage disposal and treatment facilities

Agency Version Date: 04/20/2020  
Agency Update Frequency: Quarterly  
Planned Next Contact: 10/19/2020

Agency: U.S. Environmental Protection Agency  
Agency Contact: 215-814-2469  
Most Recent Contact: 07/23/2020

**FEDERAL CERCLIS LIST**

CERCLIS NFRAP: The CERCLIS sites with No Further Remedial Action Planned from the CERCLIS program database. The Environmental Protection Agency decommissioned the CERCLIS data in 2014. The last update was November 12, 2013.

Agency Version Date: 03/16/2020  
Agency Update Frequency: Quarterly  
Planned Next Contact: 08/21/2020

Agency: U.S. Environmental Protection Agency  
Agency Contact: 800-424-9346  
Most Recent Contact: 05/25/2020

CERCLIS-HIST: The CERCLIS program database contains information on the assessment and remediation of federal hazardous waste sites. The Environmental Protection Agency decommissioned the CERCLIS data in 2014. The last update was November 12, 2013.

Agency Version Date: 05/22/2020  
Agency Update Frequency: Quarterly  
Planned Next Contact: 08/21/2020

Agency: U.S. Environmental Protection Agency  
Agency Contact: 800-424-9346  
Most Recent Contact: 05/25/2020

FEDERAL FACILITY: Sites where Federal Facilities Restoration and Reuse Office (FFRRO) arranged cleanup for Base Closure and Property Transfer at Federal Facilities

Agency Version Date: 05/22/2020  
Agency Update Frequency: Varies  
Planned Next Contact: 08/21/2020

Agency: U.S. Environmental Protection Agency  
Agency Contact: 703-603-8712  
Most Recent Contact: 05/25/2020

SEMS\_8R\_ACTIVE SITES: The Active Site Inventory Report displays site and location information at active SEMS sites. An active site is one at which site assessment, removal, remedial, enforcement, cost recovery, or oversight activities are being planned or conducted. NPL sites include latitude and longitude information. For non-NPL sites, a brief site status is provided.

Agency Version Date: 05/22/2020  
Agency Update Frequency: Quarterly  
Planned Next Contact: 08/21/2020

Agency: U.S. Environmental Protection Agency  
Agency Contact: 703-603-8867  
Most Recent Contact: 05/25/2020

SEMS\_8R\_ARCHIVED SITES: The Archived Site Inventory displays site and location information at sites archived from SEMS. An archived site is one at which EPA has determined that assessment has been completed and no further remedial action is planned under the Superfund program at this time.

Agency Version Date: 05/22/2020  
Agency Update Frequency: Quarterly  
Planned Next Contact: 08/21/2020

Agency: U.S. Environmental Protection Agency  
Agency Contact: 703-603-8867  
Most Recent Contact: 05/25/2020

**FEDERAL RCRA CORRACTS FACILITIES LIST**

CORRACTS: List of facilities where Resource Conservation and Recovery Act Corrective Action Program used to investigate and remediate hazardous releases

Agency Version Date: 04/20/2020  
Agency Update Frequency: Quarterly  
Planned Next Contact: 10/19/2020

Agency: U.S. Environmental Protection Agency  
Agency Contact: 202-566-1667  
Most Recent Contact: 07/23/2020

HIST CORRACTS 2: List of facilities where Resource Conservation and Recovery Act Corrective Action Program used to investigate and remediate hazardous releases that are no longer in current agency list.

Agency Version Date: 10/12/2018  
Agency Update Frequency: Annually  
Planned Next Contact: 09/18/2020

Agency: U.S. Environmental Protection Agency  
Agency Contact: 202-566-1667  
Most Recent Contact: 06/23/2020

**FEDERAL DELISTED NPL SITE LIST**

DELISTED NPL: National Priority List of sites that were delisted and no longer require action

Agency Version Date: 05/25/2020  
Agency Update Frequency: Quarterly  
Planned Next Contact: 08/21/2020

Agency: U.S. Environmental Protection Agency  
Agency Contact: 703-603-8867  
Most Recent Contact: 05/25/2020

DELISTED PROPOSED NPL: Sites that have been delisted from the proposed National Priority List

Agency Version Date: 05/25/2020  
Agency Update Frequency: Quarterly  
Planned Next Contact: 08/21/2020

Agency: U.S. Environmental Protection Agency  
Agency Contact: 703-603-8867  
Most Recent Contact: 05/25/2020

SEMS\_DELETED NPL: All Deleted National Priority List Sties

Agency Version Date: 05/22/2020  
Agency Update Frequency: Quarterly  
Planned Next Contact: 08/21/2020

Agency: U.S. Environmental Protection Agency  
Agency Contact: 703-603-8867  
Most Recent Contact: 05/25/2020

**FEDERAL LANDFILL AND/OR SOLID WASTE DISPOSAL SITE LISTS**

EPA LF MOP: Sites in the EPA Landfill Methane Outreach Program

Agency Version Date: 07/17/2020  
Agency Update Frequency: Quarterly  
Planned Next Contact: 10/14/2020

Agency: U.S. Environmental Protection Agency  
Agency Contact: 703-603-8867  
Most Recent Contact: 07/17/2020

**FEDERAL ERNS LIST**

ERNS: Emergency Response Notification System records of reported spills

Agency Version Date: 05/20/2020  
Agency Update Frequency: Annually  
Planned Next Contact: 08/14/2020

Agency: National Response Center United States Coast Guard  
Agency Contact: N/R  
Most Recent Contact: 05/20/2020

**FEDERAL INSTITUTIONAL CONTROLS / ENGINEERING CONTROLS REGISTRIES**

FED E C: Federal listing of remediation sites with engineering controls

Agency Version Date: 09/30/2013  
Agency Update Frequency: Varies  
Planned Next Contact: 09/21/2020

Agency: U.S. Environmental Protection Agency  
Agency Contact: 800-424-9346  
Most Recent Contact: 06/24/2020

**FEDERAL INSTITUTIONAL CONTROLS / ENGINEERING CONTROLS REGISTRIES (cont.)**

FED I C: Federal listing of remediation sites with institutional controls

Agency Version Date: 09/30/2013  
Agency Update Frequency: Varies  
Planned Next Contact: 09/21/2020

Agency: U.S. Environmental Protection Agency  
Agency Contact: 800-424-9346  
Most Recent Contact: 06/24/2020

RCRA IC\_EC: Sites with institutional or engineering controls related to Resource Conservation and Recovery Act

Agency Version Date: 06/02/2020  
Agency Update Frequency: Varies  
Planned Next Contact: 08/27/2020

Agency: U.S. Environmental Protection Agency  
Agency Contact: 215-814-2469  
Most Recent Contact: 06/02/2020

**FEDERAL RCRA GENERATORS LIST**

HIST RCRA\_CESQG: List of Resource Conservation and Recovery Act licensed conditionally exempt small quantity generators that are no longer in current agency list.

Agency Version Date: 10/12/2018  
Agency Update Frequency: Annually  
Planned Next Contact: 09/18/2020

Agency: U.S. Environmental Protection Agency  
Agency Contact: 215-814-2469  
Most Recent Contact: 06/23/2020

HIST RCRA\_LQG: List of Resource Conservation and Recovery Act licensed large quantity generators that are no longer in current agency list.

Agency Version Date: 10/12/2018  
Agency Update Frequency: Annually  
Planned Next Contact: 09/18/2020

Agency: U.S. Environmental Protection Agency  
Agency Contact: 215-814-2469  
Most Recent Contact: 06/23/2020

HIST RCRA\_NONGEN: List of Resource Conservation and Recovery Act licensed non-generators that are no longer in current agency list.

Agency Version Date: 10/12/2018  
Agency Update Frequency: Annually  
Planned Next Contact: 09/18/2020

Agency: U.S. Environmental Protection Agency  
Agency Contact: 215-814-2469  
Most Recent Contact: 06/23/2020

HIST RCRA\_SQG: List of Resource Conservation and Recovery Act licensed small quantity generators that are no longer in current agency list.

Agency Version Date: 10/12/2018  
Agency Update Frequency: Annually  
Planned Next Contact: 09/18/2020

Agency: U.S. Environmental Protection Agency  
Agency Contact: 215-814-2469  
Most Recent Contact: 06/23/2020

RCRA\_LQG: Resource Conservation and Recovery Act listing of licensed large quantity generators

Agency Version Date: 04/20/2020  
Agency Update Frequency: Quarterly  
Planned Next Contact: 10/19/2020

Agency: U.S. Environmental Protection Agency  
Agency Contact: 215-814-2469  
Most Recent Contact: 07/23/2020

RCRA\_NONGEN: Resource Conservation and Recovery Act listing of licensed non-generators

Agency Version Date: 04/20/2020  
Agency Update Frequency: Varies  
Planned Next Contact: 10/19/2020

Agency: U.S. Environmental Protection Agency  
Agency Contact: 215-814-2469  
Most Recent Contact: 07/23/2020

RCRA\_SQG: Resource Conservation and Recovery Act listing of licensed small quantity generators

Agency Version Date: 04/20/2020  
Agency Update Frequency: Quarterly  
Planned Next Contact: 10/19/2020

Agency: U.S. Environmental Protection Agency  
Agency Contact: 215-814-2469  
Most Recent Contact: 07/23/2020

**FEDERAL RCRA GENERATORS LIST (cont.)**

RCRA\_VSQG: Resource Conservation and Recovery Act listing of licensed very small quantity generators.

Agency Version Date: 04/20/2020  
Agency Update Frequency: Varies  
Planned Next Contact: 10/19/2020

Agency: U.S. Environmental Protection Agency  
Agency Contact: 215-814-2469  
Most Recent Contact: 07/23/2020

**FEDERAL NPL SITE LIST**

NPL: List of priority contaminated sites among identified releases or threatened releases of hazardous substances pollutants or contaminants nationally

Agency Version Date: 04/28/2020  
Agency Update Frequency: Quarterly  
Planned Next Contact: 08/21/2020

Agency: U.S. Environmental Protection Agency  
Agency Contact: 703-603-8867  
Most Recent Contact: 05/25/2020

NPL EPA R1 GIS: Geospatial data for the Environmental Protection Agency Region 1 National Priority List subject to environmental regulation

Agency Version Date: 05/25/2020  
Agency Update Frequency: Quarterly  
Planned Next Contact: 08/21/2020

Agency: U.S. Environmental Protection Agency  
Agency Contact: 202-566-2132  
Most Recent Contact: 05/25/2020

NPL EPA R3 GIS: Geospatial data for the Environmental Protection Agency Region 3 National Priority List subject to environmental regulation

Agency Version Date: 05/25/2020  
Agency Update Frequency: Quarterly  
Planned Next Contact: 08/21/2020

Agency: U.S. Environmental Protection Agency  
Agency Contact: 202-566-2132  
Most Recent Contact: 05/25/2020

NPL EPA R6 GIS: Geospatial data for the Environmental Protection Agency Region 6 National Priority List subject to environmental regulation

Agency Version Date: 05/25/2020  
Agency Update Frequency: Quarterly  
Planned Next Contact: 08/21/2020

Agency: U.S. Environmental Protection Agency  
Agency Contact: 202-566-2132  
Most Recent Contact: 05/25/2020

NPL EPA R8 GIS: Geospatial data for the Environmental Protection Agency Region 8 National Priority List subject to environmental regulation

Agency Version Date: 05/25/2020  
Agency Update Frequency: Quarterly  
Planned Next Contact: 08/21/2020

Agency: U.S. Environmental Protection Agency  
Agency Contact: 202-566-2132  
Most Recent Contact: 05/25/2020

NPL EPA R9 GIS: Geospatial data for the Environmental Protection Agency Region 9 National Priority List subject to environmental regulation

Agency Version Date: 05/25/2020  
Agency Update Frequency: Quarterly  
Planned Next Contact: 08/21/2020

Agency: U.S. Environmental Protection Agency  
Agency Contact: 202-566-2132  
Most Recent Contact: 05/25/2020

PART NPL: Sites that are a part of an National Priority List site referred to as the parent site

Agency Version Date: 05/25/2020  
Agency Update Frequency: Quarterly  
Planned Next Contact: 08/21/2020

Agency: U.S. Environmental Protection Agency  
Agency Contact: 703-603-8867  
Most Recent Contact: 05/25/2020

**FEDERAL NPL SITE LIST (cont.)**

PROPOSED NPL: Sites that have been proposed for the National Priority List

Agency Version Date: 05/25/2020  
Agency Update Frequency: Quarterly  
Planned Next Contact: 08/21/2020

Agency: U.S. Environmental Protection Agency  
Agency Contact: 703-603-8867  
Most Recent Contact: 05/25/2020

SEMS\_FINAL NPL: All Included National Priority List Sites

Agency Version Date: 05/22/2020  
Agency Update Frequency: Quarterly  
Planned Next Contact: 08/21/2020

Agency: U.S. Environmental Protection Agency  
Agency Contact: 703-603-8867  
Most Recent Contact: 05/25/2020

SEMS\_PROPOSED NPL: All Proposed National Priority List Sites

Agency Version Date: 05/22/2020  
Agency Update Frequency: Quarterly  
Planned Next Contact: 08/21/2020

Agency: U.S. Environmental Protection Agency  
Agency Contact: 703-603-8867  
Most Recent Contact: 05/25/2020

**STATE AND TRIBAL REGISTERED STORAGE TANK LISTS**

FEMA UST: FEMA underground storage tank listing

Agency Version Date: 06/21/2019  
Agency Update Frequency: Varies  
Planned Next Contact: 10/23/2020

Agency: FEMA  
Agency Contact: 202-212-5283  
Most Recent Contact: 07/27/2020

INDIAN UST R1: Underground Storage Tanks on Indian Land in EPA Region 1

Agency Version Date: 05/12/2020  
Agency Update Frequency: Quarterly  
Planned Next Contact: 11/06/2020

Agency: U.S. Environmental Protection Agency Region 1  
Agency Contact: 855-246-3642  
Most Recent Contact: 08/10/2020

INDIAN UST R10: Underground Storage Tanks on Indian Land in EPA Region 10

Agency Version Date: 04/14/2020  
Agency Update Frequency: Quarterly  
Planned Next Contact: 09/04/2020

Agency: U.S. Environmental Protection Agency Region 10  
Agency Contact: 855-246-3642  
Most Recent Contact: 06/08/2020

INDIAN UST R2: Underground Storage Tanks on Indian Land in EPA Region 2

Agency Version Date: 12/07/2016  
Agency Update Frequency: Quarterly  
Planned Next Contact: 08/13/2020

Agency: U.S. Environmental Protection Agency Region 2  
Agency Contact: 855-246-3642  
Most Recent Contact: 05/18/2020

INDIAN UST R4: Underground Storage Tanks on Indian Land in EPA Region 4

Agency Version Date: 04/14/2020  
Agency Update Frequency: Semi Annually  
Planned Next Contact: 09/04/2020

Agency: U.S. Environmental Protection Agency Region 4  
Agency Contact: 855-246-3642  
Most Recent Contact: 06/08/2020

INDIAN UST R5: Underground Storage Tanks on Indian Land in EPA Region 5

Agency Version Date: 04/14/2020  
Agency Update Frequency: Varies  
Planned Next Contact: 08/25/2020

Agency: U.S. Environmental Protection Agency Region 5  
Agency Contact: 855-246-3642  
Most Recent Contact: 05/28/2020

**STATE AND TRIBAL REGISTERED STORAGE TANK LISTS (cont.)****INDIAN UST R6: Underground Storage Tanks on Indian Land in EPA Region 6**

Agency Version Date: 06/24/2020  
Agency Update Frequency: Semi Annually  
Planned Next Contact: 09/21/2020

Agency: U.S. Environmental Protection Agency Region 6  
Agency Contact: 855-246-3642  
Most Recent Contact: 06/24/2020

**INDIAN UST R7: Underground Storage Tanks on Indian Land in EPA Region 7**

Agency Version Date: 04/03/2020  
Agency Update Frequency: Varies  
Planned Next Contact: 08/25/2020

Agency: U.S. Environmental Protection Agency Region 7  
Agency Contact: 855-246-3642  
Most Recent Contact: 05/28/2020

**INDIAN UST R8: Underground Storage Tanks on Indian Land in EPA Region 8**

Agency Version Date: 10/03/2019  
Agency Update Frequency: Quarterly  
Planned Next Contact: 11/04/2020

Agency: U.S. Environmental Protection Agency Region 8  
Agency Contact: 855-246-3642  
Most Recent Contact: 08/07/2020

**INDIAN UST R9: Underground Storage Tanks on Indian Land in EPA Region 9**

Agency Version Date: 04/08/2019  
Agency Update Frequency: Quarterly  
Planned Next Contact: 11/04/2020

Agency: U.S. Environmental Protection Agency Region 9  
Agency Contact: 855-246-3642  
Most Recent Contact: 08/07/2020

**AST - FL: Aboveground storage tank listing**

Agency Version Date: 03/23/2020  
Agency Update Frequency: Quarterly  
Planned Next Contact: 08/27/2020

Agency: Department of Environmental Protection  
Agency Contact: 850-245-8705  
Most Recent Contact: 06/01/2020

**AST\_BROWARD COUNTY - FL: Broward county aboveground storage tank list**

Agency Version Date: 05/07/2020  
Agency Update Frequency: Semi Annually  
Planned Next Contact: 10/30/2020

Agency: Broward County Environmental Protection Department  
Agency Contact: 954-519-0332  
Most Recent Contact: 08/03/2020

**HIST AST - FL: List of aboveground storage tank that are no longer in current agency list.**

Agency Version Date: 11/19/2018  
Agency Update Frequency: Annually  
Planned Next Contact: 11/03/2020

Agency: Department of Environmental Protection  
Agency Contact: 850-245-8705  
Most Recent Contact: 08/07/2020

**HIST UST - FL: List of underground storage tanks that is no longer in current agency list.**

Agency Version Date: 01/28/2019  
Agency Update Frequency: Annually  
Planned Next Contact: 11/03/2020

Agency: Department of Environmental Protection  
Agency Contact: 850-245-8705  
Most Recent Contact: 08/07/2020

**UST - FL: Underground storage tank listing**

Agency Version Date: 03/23/2020  
Agency Update Frequency: Quarterly  
Planned Next Contact: 08/27/2020

Agency: Department of Environmental Protection  
Agency Contact: 850-245-8705  
Most Recent Contact: 06/01/2020

**UST\_BROWARD COUNTY - FL: Broward county underground storage tank listing**

Agency Version Date: 05/07/2020  
Agency Update Frequency: Semi Annually  
Planned Next Contact: 10/30/2020

Agency: Broward County Environmental Protection Department  
Agency Contact: 954-519-0332  
Most Recent Contact: 08/03/2020

**STATE AND TRIBAL REGISTERED STORAGE TANK LISTS (cont.)**

UST\_MIAM-DADE COUNTY - FL: Miami-Dade county underground storage tank listing

Agency Version Date: 06/26/2020  
Agency Update Frequency: Semi Annually  
Planned Next Contact: 09/24/2020

Agency: Dade County Department of Environmental Resources  
Management  
Agency Contact: 305-372-6715  
Most Recent Contact: 06/26/2020

**STATE AND TRIBAL BROWNFIELD SITES**

TRIBAL BROWNFIELDS: Tribal brownfield remediation site listing

Agency Version Date: 02/10/2014  
Agency Update Frequency: No Longer Maintained  
Planned Next Contact: 10/09/2020

Agency: U.S. Environmental Protection Agency  
Agency Contact: 855-246-3642  
Most Recent Contact: 07/13/2020

BROWNFIELDS - FL: Brownfield site listing

Agency Version Date: 04/20/2020  
Agency Update Frequency: Monthly  
Planned Next Contact: 10/14/2020

Agency: Department of Environmental Protection  
Agency Contact: 407-897-4322  
Most Recent Contact: 07/17/2020

BROWNFIELDS\_AREAS - FL: Brownfield site listing

Agency Version Date: 05/01/2020  
Agency Update Frequency: Quarterly  
Planned Next Contact: 10/26/2020

Agency: Department of Environmental Protection  
Agency Contact: 407-897-4322  
Most Recent Contact: 07/30/2020

**STATE- AND TRIBAL - EQUIVALENT CERCLIS**

CS - FL: All cleanup sites in the state of Florida

Agency Version Date: 04/09/2020  
Agency Update Frequency: Quarterly  
Planned Next Contact: 10/02/2020

Agency: Department of Environmental Protection  
Agency Contact: 850-245-2006  
Most Recent Contact: 07/06/2020

SHWS - FL: State -funded cleanup program sites

Agency Version Date: 01/13/2020  
Agency Update Frequency: Semi Annually  
Planned Next Contact: 10/12/2020

Agency: Department of Environmental Protection  
Agency Contact: 850-245-8927  
Most Recent Contact: 07/14/2020

SITES - FL: Summary status report compiled and revised from existing lists and intended to track progress of activities within and outside of the department as they relate to the listed sites

Agency Version Date: 12/24/2012  
Agency Update Frequency: No Longer Maintained  
Planned Next Contact: 10/30/2020

Agency: Department of Environmental Protection  
Agency Contact: 850-245-2006  
Most Recent Contact: 08/03/2020

**STATE INSTITUTIONAL CONTROLS / ENGINEERING CONTROLS REGISTRIES**

E C - FL: Remediation sites with engineering controls

Agency Version Date: 07/06/2020  
Agency Update Frequency: Semi Annually  
Planned Next Contact: 10/02/2020

Agency: Department of Environmental Protection  
Agency Contact: 850-245-8927  
Most Recent Contact: 07/06/2020

**STATE INSTITUTIONAL CONTROLS / ENGINEERING CONTROLS REGISTRIES (cont.)**

I C - FL: Remediation sites with institutional controls

Agency Version Date: 07/06/2020  
Agency Update Frequency: Semi Annually  
Planned Next Contact: 10/02/2020

Agency: Department of Environmental Protection  
Agency Contact: 850-245-8927  
Most Recent Contact: 07/06/2020

**STATE RCRA GENERATORS LIST**

HIST TSD - FL: List of Treatment Storage and Disposal facility records that are no longer in current agency list.

Agency Version Date: 02/04/2019  
Agency Update Frequency: Annually  
Planned Next Contact: 08/25/2020

Agency: Department of Environmental Protection  
Agency Contact: 850-245-8707  
Most Recent Contact: 05/29/2020

LQG - FL: Listing of permitted large quantity hazardous waste generators

Agency Version Date: 04/27/2020  
Agency Update Frequency: Varies  
Planned Next Contact: 10/20/2020

Agency: Florida Department of Environmental Protection  
Agency Contact: 850-245-2118  
Most Recent Contact: 07/24/2020

SQG - FL: Listing of permitted small quantity hazardous waste generators

Agency Version Date: 05/22/2020  
Agency Update Frequency: Varies  
Planned Next Contact: 08/19/2020

Agency: Florida Department of Environmental Protection  
Agency Contact: 850-245-2118  
Most Recent Contact: 05/22/2020

TRA - FL: Listing of permitted hazardous waste transporters

Agency Version Date: 06/08/2020  
Agency Update Frequency: Quarterly  
Planned Next Contact: 09/02/2020

Agency: Department of Environmental Protection  
Agency Contact: 850-245-8707  
Most Recent Contact: 06/08/2020

TSD - FL: Treatment storage and disposal facility listing

Agency Version Date: 06/08/2020  
Agency Update Frequency: Quarterly  
Planned Next Contact: 09/02/2020

Agency: Department of Environmental Protection  
Agency Contact: 850-245-8707  
Most Recent Contact: 06/08/2020

**STATE AND TRIBAL LEAKING STORAGE TANK LISTS**

INDIAN LUST R1: Leaking Underground Storage Tanks on Indian Land in EPA Region 1

Agency Version Date: 05/12/2020  
Agency Update Frequency: Quarterly  
Planned Next Contact: 11/06/2020

Agency: U.S. Environmental Protection Agency Region 1  
Agency Contact: 855-246-3642  
Most Recent Contact: 08/10/2020

INDIAN LUST R10: Leaking Underground Storage Tanks on Indian Land in EPA Region 10

Agency Version Date: 04/14/2020  
Agency Update Frequency: Quarterly  
Planned Next Contact: 09/04/2020

Agency: U.S. Environmental Protection Agency Region 10  
Agency Contact: 855-246-3642  
Most Recent Contact: 06/08/2020

INDIAN LUST R2: Leaking Underground Storage Tanks on Indian Land in EPA Region 2

Agency Version Date: 12/07/2016  
Agency Update Frequency: Quarterly  
Planned Next Contact: 08/13/2020

Agency: U.S. Environmental Protection Agency Region 2  
Agency Contact: 855-246-3642  
Most Recent Contact: 05/18/2020

## STATE AND TRIBAL LEAKING STORAGE TANK LISTS (cont.)

INDIAN LUST R4: Leaking Underground Storage Tanks on Indian Land in EPA Region 4

Agency Version Date: 04/14/2020  
Agency Update Frequency: Semi Annually  
Planned Next Contact: 09/04/2020

Agency: U.S. Environmental Protection Agency Region 4  
Agency Contact: 855-246-3642  
Most Recent Contact: 06/08/2020

INDIAN LUST R5: Leaking Underground Storage Tanks on Indian Land in EPA Region 5

Agency Version Date: 04/14/2020  
Agency Update Frequency: Varies  
Planned Next Contact: 08/25/2020

Agency: U.S. Environmental Protection Agency Region 5  
Agency Contact: 855-246-3642  
Most Recent Contact: 05/28/2020

INDIAN LUST R6: Leaking Underground Storage Tanks on Indian Land in EPA Region 6

Agency Version Date: 04/20/2020  
Agency Update Frequency: Quarterly  
Planned Next Contact: 08/27/2020

Agency: U.S. Environmental Protection Agency Region 6  
Agency Contact: 855-246-3642  
Most Recent Contact: 06/01/2020

INDIAN LUST R7: Leaking Underground Storage Tanks on Indian Land in EPA Region 7

Agency Version Date: 04/15/2020  
Agency Update Frequency: Varies  
Planned Next Contact: 08/25/2020

Agency: U.S. Environmental Protection Agency Region 7  
Agency Contact: 855-246-3642  
Most Recent Contact: 05/28/2020

INDIAN LUST R8: Leaking Underground Storage Tanks on Indian Land in EPA Region 8

Agency Version Date: 04/14/2020  
Agency Update Frequency: Quarterly  
Planned Next Contact: 08/26/2020

Agency: U.S. Environmental Protection Agency Region 8  
Agency Contact: 855-246-3642  
Most Recent Contact: 05/29/2020

INDIAN LUST R9: Leaking Underground Storage Tanks on Indian Land in EPA Region 9

Agency Version Date: 10/04/2019  
Agency Update Frequency: Quarterly  
Planned Next Contact: 11/04/2020

Agency: U.S. Environmental Protection Agency Region 9  
Agency Contact: 855-246-3642  
Most Recent Contact: 08/07/2020

LAST - FL: Leaking Aboveground Storage Tank Listing

Agency Version Date: 03/23/2020  
Agency Update Frequency: Varies  
Planned Next Contact: 08/27/2020

Agency: Department of Environmental Protection  
Agency Contact: 850-245-8705  
Most Recent Contact: 06/01/2020

LUST - FL: Leaking underground storage tank sites listing

Agency Version Date: 03/23/2020  
Agency Update Frequency: Quarterly  
Planned Next Contact: 08/27/2020

Agency: Department of Environmental Protection  
Agency Contact: 850-245-8705  
Most Recent Contact: 06/01/2020

## STATE AND TRIBAL LANDFILL AND/OR SOLID WASTE DISPOSAL SITE LISTS

SWF/LF - FL: Solid waste facility and landfill listing

Agency Version Date: 04/03/2020  
Agency Update Frequency: Quarterly  
Planned Next Contact: 09/25/2020

Agency: Department of Environmental Protection  
Agency Contact: 850-245-8707  
Most Recent Contact: 06/30/2020

**STATE AND TRIBAL VOLUNTARY CLEANUP SITES**

VCP - FL: Voluntary cleanup program site list

Agency Version Date: 05/13/2020  
Agency Update Frequency: Varies  
Planned Next Contact: 11/03/2020

Agency: Department of Environmental Protection  
Agency Contact: 850-245-8961  
Most Recent Contact: 08/07/2020

**LOCAL BROWNFIELD LISTS**

BROWNFIELDS-ACRES: EPA Brownfields Assessment, Cleanup and Redevelopment Exchange System.

Agency Version Date: 04/09/2020  
Agency Update Frequency: Quarterly  
Planned Next Contact: 10/01/2020

Agency: U.S. Environmental Protection Agency  
Agency Contact: 855-246-3642  
Most Recent Contact: 07/06/2020

FED BROWNFIELDS: Federal brownfield remediation sites

Agency Version Date: 05/19/2020  
Agency Update Frequency: Semi Annually  
Planned Next Contact: 08/13/2020

Agency: U.S. Environmental Protection Agency  
Agency Contact: 855-246-3642  
Most Recent Contact: 05/19/2020

**LOCAL LISTS OF HAZARDOUS WASTE / CONTAMINATED SITES**

FED CDL: The U.S. Department of Justice listing of clandestine drug lab locations

Agency Version Date: 05/11/2020  
Agency Update Frequency: Quarterly  
Planned Next Contact: 11/02/2020

Agency: U.S. Department of Justice  
Agency Contact: 202-307-7610  
Most Recent Contact: 08/07/2020

US HIST CDL: The U.S. Department of Justice historical listing of clandestine drug lab locations

Agency Version Date: 08/05/2019  
Agency Update Frequency: Quarterly  
Planned Next Contact: 09/11/2020

Agency: U.S. Department of Justice  
Agency Contact: 202-307-7610  
Most Recent Contact: 06/17/2020

CS\_BROWARD COUNTY - FL: Broward county contaminated sites listing

Agency Version Date: 01/27/2020  
Agency Update Frequency: Quarterly  
Planned Next Contact: 09/25/2020

Agency: Broward County Environmental Protection Department  
Agency Contact: 954-519-0332  
Most Recent Contact: 07/01/2020

CS\_MIAMI-DADE COUNTY - FL: Miami-Dade county contaminated sites listing

Agency Version Date: 07/13/2020  
Agency Update Frequency: Semi Annually  
Planned Next Contact: 10/08/2020

Agency: Dade County Department of Environmental Resources  
Management  
Agency Contact: 305-372-6715  
Most Recent Contact: 07/13/2020

DWM CONTAM - FL: Listing of known contaminated sites (primarily petroleum and drycleaning)

Agency Version Date: 07/06/2020  
Agency Update Frequency: Quarterly  
Planned Next Contact: 10/02/2020

Agency: Florida Department of Environmental Protection  
Agency Contact: 850-245-8705  
Most Recent Contact: 07/06/2020

HAZMAT FACILITIES\_BROWARD COUNTY - FL: Broward County hazardous material facility list

Agency Version Date: 02/25/2020  
Agency Update Frequency: Semi Annually  
Planned Next Contact: 10/30/2020

Agency: Broward County Environmental Protection Department  
Agency Contact: 954-519-0332  
Most Recent Contact: 08/03/2020

**LOCAL LISTS OF HAZARDOUS WASTE / CONTAMINATED SITES (cont.)**

RESP PARTY - FL: Responsible party waste cleanups - Open, Closed, Inactive

Agency Version Date: 07/03/2020  
Agency Update Frequency: Quarterly  
Planned Next Contact: 09/30/2020

Agency: Department of Environmental Resources Management  
Agency Contact: 850-245-2118  
Most Recent Contact: 07/03/2020

**RECORDS OF EMERGENCY RELEASE REPORTS**

HMIRS (DOT): Hazardous Material spills reported by the Department of Transportation

Agency Version Date: 07/13/2020  
Agency Update Frequency: Varies  
Planned Next Contact: 10/09/2020

Agency: U.S. Department of Transportation  
Agency Contact: (202) 366-4996  
Most Recent Contact: 07/13/2020

FUEL SPILL\_MIAMI-DADE COUNTY - FL: Miami-Dade county fuel spill case listing of sites

Agency Version Date: 07/13/2020  
Agency Update Frequency: Semi Annually  
Planned Next Contact: 10/08/2020

Agency: Dade County Department of Environmental Resources Management  
Agency Contact: 305-372-6715  
Most Recent Contact: 07/13/2020

SPILLS - FL: Listing of chemical spills and incidents referred to the emergency response unit

Agency Version Date: 07/07/2020  
Agency Update Frequency: Quarterly  
Planned Next Contact: 10/02/2020

Agency: Department of Environmental Protection  
Agency Contact: 850-245-2006  
Most Recent Contact: 07/07/2020

**LOCAL LISTS OF LANDFILL / SOLID WASTE DISPOSAL SITES**

HIST INDIAN ODI R8: List of Region 8 Indian land open dump inventory sites maintained within the STARS program that is no longer in current agency list.

Agency Version Date: 11/12/2018  
Agency Update Frequency: Annually  
Planned Next Contact: 11/06/2020

Agency: Indian Health Service  
Agency Contact: 855-246-3642  
Most Recent Contact: 08/11/2020

INDIAN ODI R8: Region 8 Indian land open dump inventory sites maintained within the STARS program

Agency Version Date: 03/16/2020  
Agency Update Frequency: Varies  
Planned Next Contact: 08/18/2020

Agency: Indian Health Service  
Agency Contact: 855-246-3642  
Most Recent Contact: 05/22/2020

ODI: Open dump inventory sites

Agency Version Date: 10/03/2017  
Agency Update Frequency: No Update  
Planned Next Contact: 09/02/2020

Agency: U.S. Environmental Protection Agency  
Agency Contact: 855-246-3642  
Most Recent Contact: 06/09/2020

TRIBAL ODI: Indian land open dump inventory for all regions

Agency Version Date: 06/27/2019  
Agency Update Frequency: Varies  
Planned Next Contact: 09/21/2020

Agency: Indian Health Service  
Agency Contact: 301-443-3593  
Most Recent Contact: 06/24/2020

HIST SWRCY - FL: List of permitted recycling centers that is no longer in current agency list.

Agency Version Date: 02/23/2018  
Agency Update Frequency: Annually  
Planned Next Contact: 09/04/2020

Agency: Department of Environmental Protection  
Agency Contact: 850-245-8731  
Most Recent Contact: 06/10/2020

## LOCAL LISTS OF LANDFILL / SOLID WASTE DISPOSAL SITES (cont.)

SWF\_MIAMI-DADE COUNTY - FL: Miami-Dade county solid waste facility listing

Agency Version Date: 02/16/2020  
Agency Update Frequency: Varies  
Planned Next Contact: 10/21/2020

Agency: Dade County Department of Environmental Resources Management  
Agency Contact: 305-372-6715  
Most Recent Contact: 07/24/2020

SWRCY - FL: Permitted recycling centers

Agency Version Date: 04/03/2020  
Agency Update Frequency: Varies  
Planned Next Contact: 09/25/2020

Agency: Department of Environmental Protection  
Agency Contact: 850-245-8731  
Most Recent Contact: 06/30/2020

## LOCAL LAND RECORDS

LIENS 2: Comprehensive Environmental Response Compensation and Liability Act sites with liens

Agency Version Date: 05/11/2017  
Agency Update Frequency: No Longer Maintained  
Planned Next Contact: 10/09/2020

Agency: U.S. Environmental Protection Agency  
Agency Contact: 800-424-9346  
Most Recent Contact: 07/13/2020

## OTHER ASCERTAINABLE RECORDS

AFS: Air Facility Systems Quarterly Extract

Agency Version Date: 03/20/2020  
Agency Update Frequency: Quarterly  
Planned Next Contact: 08/25/2020

Agency: Environmental Protection Agency  
Agency Contact: (202) 566-1667  
Most Recent Contact: 05/29/2020

ALT FUELING: Alternative Fueling Stations by fuel type.

Agency Version Date: 04/22/2020  
Agency Update Frequency: Quarterly  
Planned Next Contact: 10/19/2020

Agency: U.S. Department of Energy  
Agency Contact: N/R  
Most Recent Contact: 07/21/2020

AST PBS: Bulk petroleum terminals with a total bulk storage capacity of 50,000 barrels or more.

Agency Version Date: 06/18/2020  
Agency Update Frequency: Quarterly  
Planned Next Contact: 09/14/2020

Agency: Department of Homeland Security  
Agency Contact: 202-853-5361  
Most Recent Contact: 06/18/2020

BRS: Reporting of hazardous waste generation and management from large quantity generators

Agency Version Date: 04/20/2020  
Agency Update Frequency: Biennial  
Planned Next Contact: 10/19/2020

Agency: Environmental Protection Agency  
Agency Contact: (202) 566-1667  
Most Recent Contact: 07/23/2020

CDC HAZDAT: The Agency for Toxic Substances and Disease Registry's Hazardous Substance Release/Health Effects Database.

Agency Version Date: 03/16/2020  
Agency Update Frequency: Varies  
Planned Next Contact: 08/21/2020

Agency: Agency for Toxic Substances and Disease Registry  
Agency Contact: 770-488-6399  
Most Recent Contact: 05/25/2020

COAL ASH DOE: List of existing and planned generators with 1 megawatt or greater of combined capacity that are utilizing coal ash impoundments.

Agency Version Date: 07/14/2020  
Agency Update Frequency: Varies  
Planned Next Contact: 10/12/2020

Agency: Department of Energy  
Agency Contact: (202) 586-8800  
Most Recent Contact: 07/14/2020

## OTHER ASCERTAINABLE RECORDS (cont.)

### COAL ASH EPA: Coal Combustion Residues Surface Impoundments List

Agency Version Date: 07/31/2014  
Agency Update Frequency: Varies  
Planned Next Contact: 08/27/2020

Agency: Environmental Protection Agency  
Agency Contact: (202) 566-1667  
Most Recent Contact: 06/01/2020

### COAL GAS: Manufactured Gas Plant locations

Agency Version Date: 02/06/2020  
Agency Update Frequency: Quarterly  
Planned Next Contact: 10/26/2020

Agency: U.S. Environmental Protection Agency  
Agency Contact: 855-246-3642  
Most Recent Contact: 07/30/2020

### CONSENT (DECREEES): Legal decisions regarding responsibility for Superfund locations

Agency Version Date: 03/16/2020  
Agency Update Frequency: Varies  
Planned Next Contact: 08/18/2020

Agency: Environmental Protection Agency  
Agency Contact: (800) 424-9346  
Most Recent Contact: 05/22/2020

CORRECTIVE ACTIONS\_2020: In 2009 the EPA created the 2020 Corrective Action Baseline list of contaminated or potentially contaminated sites with a cleanup goal to complete 95% by the year 2020. The names on the list indicate the facility owners who may or may not have caused the contamination.

Agency Version Date: 12/21/2018  
Agency Update Frequency: No Longer Maintained  
Planned Next Contact: 08/14/2020

Agency: U.S. Environmental Protection Agency  
Agency Contact: N/R  
Most Recent Contact: 05/18/2020

DEBRIS R5 LF: US EPA Region 5 Disaster Debris Recovery Database is a list of public facilities for disaster construction and demolition materials, electronics, household hazardous waste, metals, tires, and vehicles in EPA Region 5.

Agency Version Date: 02/28/2020  
Agency Update Frequency: Quarterly  
Planned Next Contact: 10/30/2020

Agency: U.S. Environmental Protection Agency  
Agency Contact: 855-246-3642  
Most Recent Contact: 08/04/2020

DEBRIS R5 SWRCY: US EPA Region 5 Disaster Debris Recovery Database is a list of public facilities for disaster construction and demolition materials, electronics, household hazardous waste, metals, tires, and vehicles in EPA Region 5.

Agency Version Date: 02/28/2020  
Agency Update Frequency: Quarterly  
Planned Next Contact: 10/30/2020

Agency: U.S. Environmental Protection Agency  
Agency Contact: 855-246-3642  
Most Recent Contact: 08/04/2020

### DOD: Department of Defense sites

Agency Version Date: 05/25/2020  
Agency Update Frequency: Varies  
Planned Next Contact: 08/21/2020

Agency: Environmental Protection Agency  
Agency Contact: (800) 424-9346  
Most Recent Contact: 05/25/2020

### DOT OPS: Incident Data Report

Agency Version Date: 01/20/2020  
Agency Update Frequency: Varies  
Planned Next Contact: 09/02/2020

Agency: U.S. Department of Transportation  
Agency Contact: (202) 366-4996  
Most Recent Contact: 06/08/2020

ECHO: ECHO is EPA Enforcement and Compliance History Online website to search for facilities in your community to assess their compliance with environmental regulations related to CAA, CWA, RCRA, & SDWA.

Agency Version Date: 02/10/2020  
Agency Update Frequency: Quarterly  
Planned Next Contact: 10/13/2020

Agency: U.S. Environmental Protection Agency  
Agency Contact: 202-566-1667  
Most Recent Contact: 07/17/2020

**OTHER ASCERTAINABLE RECORDS (cont.)**

ENOI: The Electronic Notice of Intent (eNOI) database contains construction sites and industrial facilities that submit permit requests to EPA for Construction General Permits (CGP) and Multi-Sector General Permits (MSGP).

Agency Version Date: 11/15/2019  
Agency Update Frequency: Quarterly  
Planned Next Contact: 09/25/2020

Agency: Environmental Protection Agency  
Agency Contact: (202) 566-1667  
Most Recent Contact: 06/29/2020

EPA FUELS: List of companies and facilities registered to participate in EPA Fuel Programs under Title 40 CFR Part 80.

Agency Version Date: 05/29/2020  
Agency Update Frequency: Quarterly  
Planned Next Contact: 08/26/2020

Agency: U.S. Environmental Protection Agency  
Agency Contact: (202) 564-2307  
Most Recent Contact: 05/29/2020

EPA OSC: Listing of oil spills and hazardous substance release sites requiring EPA On-Site Coordinators.

Agency Version Date: 02/05/2020  
Agency Update Frequency: Quarterly  
Planned Next Contact: 10/09/2020

Agency: U.S. Environmental Protection Agency  
Agency Contact: (202) 564-2307  
Most Recent Contact: 07/13/2020

EPA WATCH: The EPA Watch List was used to facilitate dialogue between EPA, state and local environmental agencies on enforcement matters relating to facilities with alleged violations identified as either significant or high priority. EPA maintained the lists from 2011 - 2013.

Agency Version Date: 02/09/2018  
Agency Update Frequency: No Longer Maintained  
Planned Next Contact: 10/09/2020

Agency: U.S. Environmental Protection Agency  
Agency Contact: (202) 564-2307  
Most Recent Contact: 07/13/2020

FA HWF: Hazardous Waste Facilities with Financial Assurance

Agency Version Date: 02/25/2020  
Agency Update Frequency: Varies  
Planned Next Contact: 10/26/2020

Agency: Environmental Protection Agency  
Agency Contact: (800) 424-9346  
Most Recent Contact: 07/30/2020

FEDLAND: Federal land locations

Agency Version Date: 01/06/2020  
Agency Update Frequency: Varies  
Planned Next Contact: 08/18/2020

Agency: Environmental Protection Agency  
Agency Contact: (800) 424-9346  
Most Recent Contact: 05/22/2020

FRS: Facility Registry Systems

Agency Version Date: 06/04/2020  
Agency Update Frequency: Varies  
Planned Next Contact: 08/31/2020

Agency: Environmental Protection Agency  
Agency Contact: (202) 566-1667  
Most Recent Contact: 06/04/2020

FTTS: Tracking of administrative and enforcement activities related to FIFRA/TSCA

Agency Version Date: 04/16/2013  
Agency Update Frequency: No Longer Maintained  
Planned Next Contact: 10/26/2020

Agency: Environmental Protection Agency  
Agency Contact: (202) 564-2280  
Most Recent Contact: 07/30/2020

FTTS INSP: Tracking of inspections related to FIFRA/TSCA

Agency Version Date: 05/08/2017  
Agency Update Frequency: No Longer Maintained  
Planned Next Contact: 10/20/2020

Agency: Environmental Protection Agency  
Agency Contact: (202) 564-2280  
Most Recent Contact: 07/24/2020

**OTHER ASCERTAINABLE RECORDS (cont.)**

FUDS: Defense sites that require cleanup

Agency Version Date: 06/01/2020  
Agency Update Frequency: Varies  
Planned Next Contact: 08/27/2020

Agency: US Army Corps of Engineering  
Agency Contact: (202) 761-0011  
Most Recent Contact: 06/01/2020

HIST AFS: List of Air Facility Systems Quarterly Extract that are no longer in current agency list.

Agency Version Date: 06/14/2019  
Agency Update Frequency: Quarterly  
Planned Next Contact: 10/09/2020

Agency: Environmental Protection Agency  
Agency Contact: (202) 566-1667  
Most Recent Contact: 07/13/2020

HIST AFS 2: List of Air Facility Systems Quarterly Extract that are no longer in current agency list.

Agency Version Date: 11/26/2018  
Agency Update Frequency: Quarterly  
Planned Next Contact: 08/14/2020

Agency: Environmental Protection Agency  
Agency Contact: (202) 566-1667  
Most Recent Contact: 05/19/2020

HIST DOD: Department of Defense historical sites

Agency Version Date: 08/17/2018  
Agency Update Frequency: No Longer Maintained  
Planned Next Contact: 08/21/2020

Agency: Environmental Protection Agency  
Agency Contact: (800) 424-9346  
Most Recent Contact: 05/26/2020

HIST LEAD\_SMELTER: List of former lead smelter sites that is no longer in current agency list.

Agency Version Date: 12/12/2018  
Agency Update Frequency: Annually  
Planned Next Contact: 10/26/2020

Agency: Environmental Protection Agency  
Agency Contact: (202) 566-1667  
Most Recent Contact: 07/30/2020

HIST MLTS: List of sites in possession/use of radioactive materials regulated by NRC that is no longer in current agency list.

Agency Version Date: 07/13/2016  
Agency Update Frequency: Annually  
Planned Next Contact: 11/06/2020

Agency: Nuclear Regulatory Commission  
Agency Contact: (800) 397-4209  
Most Recent Contact: 08/11/2020

HIST PCB TRANS: List of PCB Disposal Facilities that are no longer in current agency list.

Agency Version Date: 01/18/2018  
Agency Update Frequency: No Update  
Planned Next Contact: 08/28/2020

Agency: Environmental Protection Agency  
Agency Contact: (703) 308-8404  
Most Recent Contact: 06/01/2020

HIST PCS ENF: List of permitted facilities to discharge wastewater (Federal equivalent to NPDES) that are no longer in current agency list.

Agency Version Date: 12/08/2018  
Agency Update Frequency: Annually  
Planned Next Contact: 09/14/2020

Agency: Environmental Protection Agency  
Agency Contact: (202) 564-6582  
Most Recent Contact: 06/18/2020

HIST PCS FACILITY: List of Permitted facilities to discharge wastewater (Federal equivalent to NPDES) that are no longer in current agency list.

Agency Version Date: 12/18/2018  
Agency Update Frequency: Annually  
Planned Next Contact: 09/18/2020

Agency: Environmental Protection Agency  
Agency Contact: (202) 564-6582  
Most Recent Contact: 06/22/2020

## OTHER ASCERTAINABLE RECORDS (cont.)

HIST SSTS: List of tracking of facilities who produce pesticides and their quantity that are no longer in current agency list.

Agency Version Date: 02/13/2019  
Agency Update Frequency: Annually  
Planned Next Contact: 09/01/2020

Agency: Environmental Protection Agency  
Agency Contact: (202) 566-1667  
Most Recent Contact: 06/05/2020

HWC DOCKET: Listing of Federal facilities which are managing or have managed hazardous waste; or have had a release of hazardous waste.

Agency Version Date: 10/28/2019  
Agency Update Frequency: Quarterly  
Planned Next Contact: 08/25/2020

Agency: U.S. Environmental Protection Agency  
Agency Contact: (202) 564-2307  
Most Recent Contact: 05/29/2020

ICIS: Comprised of all Federal Administrative and Judicial enforcement information [intended to replace PCS] by tracking enforcement and compliance information (also contains what used to be known as FFTS)

Agency Version Date: 04/21/2020  
Agency Update Frequency: Varies  
Planned Next Contact: 10/16/2020

Agency: Environmental Protection Agency  
Agency Contact: (202) 566-1667  
Most Recent Contact: 07/20/2020

INACTIVE PCS: Inactive Permitted facilities to discharge wastewater

Agency Version Date: 02/11/2020  
Agency Update Frequency: Varies  
Planned Next Contact: 10/16/2020

Agency: Environmental Protection Agency  
Agency Contact: (202) 564-6582  
Most Recent Contact: 07/20/2020

INDIAN RESERVATION: Indian Reservation sites

Agency Version Date: 02/25/2020  
Agency Update Frequency: Varies  
Planned Next Contact: 10/26/2020

Agency: Environmental Protection Agency  
Agency Contact: (800) 424-9346  
Most Recent Contact: 07/30/2020

LUCIS: Land Use Control Information Systems

Agency Version Date: 01/23/2020  
Agency Update Frequency: Quarterly  
Planned Next Contact: 10/12/2020

Agency: Department of the Navy: BRAC PMO  
Agency Contact: (619) 532-0900  
Most Recent Contact: 07/15/2020

LUCIS 2: Land Use Control Information Systems

Agency Version Date: 01/17/2018  
Agency Update Frequency: No Longer Maintained  
Planned Next Contact: 08/28/2020

Agency: Department of the Navy: BRAC PMO  
Agency Contact: (619) 532-0900  
Most Recent Contact: 06/01/2020

MINES: Mines Master Index Files

Agency Version Date: 02/12/2020  
Agency Update Frequency: Varies  
Planned Next Contact: 10/16/2020

Agency: Department of Labor  
Agency Contact: (202) 693-9400  
Most Recent Contact: 07/21/2020

MINES USGS: Listing of all active mines and mineral plants in 2003

Agency Version Date: 02/17/2020  
Agency Update Frequency: Varies  
Planned Next Contact: 10/20/2020

Agency: USGS Mineral Resources Program  
Agency Contact: (703) 648-5953  
Most Recent Contact: 07/24/2020

## OTHER ASCERTAINABLE RECORDS (cont.)

MLTS: Sites in possession/use of radioactive materials regulated by NRC

Agency Version Date: 05/19/2020  
Agency Update Frequency: Varies  
Planned Next Contact: 08/14/2020

Agency: Nuclear Regulatory Commission  
Agency Contact: (800) 397-4209  
Most Recent Contact: 05/19/2020

NPL AOC: Areas of Concern related to NPL remediation sites

Agency Version Date: 05/25/2020  
Agency Update Frequency: Quarterly  
Planned Next Contact: 08/21/2020

Agency: Environmental Protection Agency  
Agency Contact: N/R  
Most Recent Contact: 05/25/2020

NPL LIENS: National Priority List of sites with Liens

Agency Version Date: 05/22/2020  
Agency Update Frequency: Varies  
Planned Next Contact: 08/21/2020

Agency: U.S. Environmental Protection Agency  
Agency Contact: 703-603-8867  
Most Recent Contact: 05/25/2020

OSHA: OSHA's listing of inspections violations and fatality information

Agency Version Date: 02/11/2020  
Agency Update Frequency: Varies  
Planned Next Contact: 10/16/2020

Agency: Occupational Safety & Health Administration  
Agency Contact: 800-321-6742  
Most Recent Contact: 07/20/2020

PADS: Listing of generators transporters commercial store/ brokers and disposers of PCB

Agency Version Date: 03/13/2020  
Agency Update Frequency: Varies  
Planned Next Contact: 08/19/2020

Agency: Environmental Protection Agency  
Agency Contact: (703) 308-8404  
Most Recent Contact: 05/22/2020

PCB TRANSFORMER: Disposal and Storage of Polychlorinated Biphenyl (PCB) Waste

Agency Version Date: 06/03/2020  
Agency Update Frequency: Quarterly  
Planned Next Contact: 08/31/2020

Agency: Environmental Protection Agency  
Agency Contact: (703) 308-8404  
Most Recent Contact: 06/03/2020

PCS ENF: Permitted facilities to discharge wastewater (Federal equivalent to NPDES)

Agency Version Date: 02/11/2020  
Agency Update Frequency: Varies  
Planned Next Contact: 10/16/2020

Agency: Environmental Protection Agency  
Agency Contact: (202) 564-6582  
Most Recent Contact: 07/20/2020

PCS FACILITY: Permitted facilities to discharge wastewater (Federal equivalent to NPDES)

Agency Version Date: 02/11/2020  
Agency Update Frequency: Varies  
Planned Next Contact: 10/16/2020

Agency: Environmental Protection Agency  
Agency Contact: (202) 564-6582  
Most Recent Contact: 07/20/2020

RAATS: Listing of major violators with enforcement actions issued under RCRA. Includes administrative and civil actions filed by the EPA. This dataset is no longer maintained.

Agency Version Date: 09/23/2019  
Agency Update Frequency: Varies  
Planned Next Contact: 08/14/2020

Agency: Environmental Protection Agency  
Agency Contact: (202) 566-1667  
Most Recent Contact: 05/18/2020

RADINFO: EPA regulated facilities with radiation and radioactive materials

Agency Version Date: 08/01/2019  
Agency Update Frequency: Varies  
Planned Next Contact: 10/30/2020

Agency: Environmental Protection Agency  
Agency Contact: (202) 566-1667  
Most Recent Contact: 08/03/2020

## OTHER ASCERTAINABLE RECORDS (cont.)

RMP: Facilities producing/handling/ process/ distribute/ store specific chemicals report plans required by the Clean Air Act

Agency Version Date: 03/17/2020  
Agency Update Frequency: Monthly  
Planned Next Contact: 10/23/2020

Agency: Environmental Protection Agency  
Agency Contact: (202) 564-2534  
Most Recent Contact: 07/27/2020

ROD: Permanent remedy at an NPL site

Agency Version Date: 05/25/2020  
Agency Update Frequency: Varies  
Planned Next Contact: 08/21/2020

Agency: Environmental Protection Agency  
Agency Contact: (800) 424-9346  
Most Recent Contact: 05/25/2020

SCRD DRYCLEANERS: State Coalition for Remediation of Drycleaners

Agency Version Date: 04/02/2020  
Agency Update Frequency: No Update  
Planned Next Contact: 09/21/2020

Agency: Environmental Protection Agency  
Agency Contact: (202) 566-1667  
Most Recent Contact: 06/24/2020

SEMS\_SMELTER: This report includes sites that have smelting-related, or potentially smelting-related, indicators in the SEMS database. The report includes information on the site location as well as contaminants of concern.

Agency Version Date: 05/22/2020  
Agency Update Frequency: Quarterly  
Planned Next Contact: 08/21/2020

Agency: U.S. Environmental Protection Agency  
Agency Contact: 703-603-8867  
Most Recent Contact: 05/25/2020

SSTS: Tracking of facilities who produce pesticides and their quantity

Agency Version Date: 01/29/2020  
Agency Update Frequency: Annually  
Planned Next Contact: 09/28/2020

Agency: Environmental Protection Agency  
Agency Contact: (202) 566-1667  
Most Recent Contact: 07/02/2020

STORMWATER: Permitted storm water sites

Agency Version Date: 04/21/2020  
Agency Update Frequency: Varies  
Planned Next Contact: 10/16/2020

Agency: Environmental Protection Agency  
Agency Contact: (202) 566-1667  
Most Recent Contact: 07/20/2020

TOSCA-PLANT: Plants controlled by the Toxic Substance Control Act

Agency Version Date: 07/06/2020  
Agency Update Frequency: Varies  
Planned Next Contact: 10/01/2020

Agency: Environmental Protection Agency  
Agency Contact: (202) 566-1667  
Most Recent Contact: 07/06/2020

TRIS: Information regarding toxic chemicals that are being used/manufactured/ treated/ transported/released into the environment

Agency Version Date: 04/20/2020  
Agency Update Frequency: Varies  
Planned Next Contact: 10/14/2020

Agency: Environmental Protection Agency  
Agency Contact: (202) 566-1667  
Most Recent Contact: 07/17/2020

UMTRA: Uranium Recovery Sites

Agency Version Date: 07/18/2019  
Agency Update Frequency: Varies  
Planned Next Contact: 10/19/2020

Agency: United States Nuclear Regulatory Commission  
Agency Contact: (301) 415-8200  
Most Recent Contact: 07/22/2020

**OTHER ASCERTAINABLE RECORDS (cont.)**

## VAPOR: EPA Vapor Intrusion Database

Agency Version Date: 02/08/2019  
Agency Update Frequency: Varies  
Planned Next Contact: 09/23/2020

Agency: U.S. Environmental Protection Agency  
Agency Contact: 855-246-3642  
Most Recent Contact: 06/26/2020

## AIRS - FL: Listing of facilities with air permits

Agency Version Date: 03/10/2020  
Agency Update Frequency: Varies  
Planned Next Contact: 09/01/2020

Agency: Florida Department of Environmental Protection  
Agency Contact: 850-717-9091  
Most Recent Contact: 06/05/2020

## AIRS\_MIAM-DADE COUNTY - FL: Miami-Dade county facilities with air permits

Agency Version Date: 02/16/2020  
Agency Update Frequency: Semi Annually  
Planned Next Contact: 10/21/2020

Agency: Dade County Department of Environmental Resources  
Management  
Agency Contact: 305-372-6715  
Most Recent Contact: 07/24/2020

## CAP\_MIAM-DADE COUNTY - FL: Miami-Dade county facilities with construction air permits

Agency Version Date: 02/16/2020  
Agency Update Frequency: Varies  
Planned Next Contact: 10/21/2020

Agency: Dade County Department of Environmental Resources  
Management  
Agency Contact: 305-372-6715  
Most Recent Contact: 07/24/2020

## CATTLE DIPPING VATS - FL: Cattle Dipping Vats from the Ground Water Inspection Facility listing.

Agency Version Date: 01/23/2020  
Agency Update Frequency: Quarterly  
Planned Next Contact: 10/29/2020

Agency: Florida Department of Environmental Protection  
Agency Contact: 850-245-8927  
Most Recent Contact: 08/04/2020

## COAL ASH - FL: Coal Ash Disposal Site Listing

Agency Version Date: 04/03/2020  
Agency Update Frequency: Quarterly  
Planned Next Contact: 09/25/2020

Agency: Florida Department of Environmental Protection  
Agency Contact: 850.245.8712  
Most Recent Contact: 06/30/2020

## DAYCARE - FL: Daycare listing

Agency Version Date: 02/27/2020  
Agency Update Frequency: Varies  
Planned Next Contact: 10/30/2020

Agency: Florida Department of Children & Families  
Agency Contact: 866-762-2237  
Most Recent Contact: 08/04/2020

## DEDB - FL: Drinking water wells contaminated with ethylene dibromide

Agency Version Date: 05/06/2020  
Agency Update Frequency: Varies  
Planned Next Contact: 10/26/2020

Agency: Florida Department of Environmental Protection  
Agency Contact: 850-245-2006  
Most Recent Contact: 07/30/2020

## DRYCLEANERS - FL: Drycleaner facility listing

Agency Version Date: 07/14/2020  
Agency Update Frequency: Varies  
Planned Next Contact: 10/12/2020

Agency: Florida Department of Environmental Protection  
Agency Contact: 850-245-8927  
Most Recent Contact: 07/14/2020

## OTHER ASCERTAINABLE RECORDS (cont.)

ENF\_MIAMI-DADE COUNTY - FL: Miami-Dade County enforcement case listing of sites

Agency Version Date: 02/19/2020  
Agency Update Frequency: Varies  
Planned Next Contact: 10/23/2020

Agency: Dade County Department of Environmental Resources Management  
Agency Contact: 305-372-6715  
Most Recent Contact: 07/28/2020

FA 1 - FL: Financial Assurance for SWF/LF facilities

Agency Version Date: 01/16/2020  
Agency Update Frequency: Varies  
Planned Next Contact: 10/09/2020

Agency: Florida Department of Environmental Protection  
Agency Contact: 850-245-2118  
Most Recent Contact: 07/13/2020

FA 2 - FL: Financial Assurance for Hazardous Waste Managment facilities

Agency Version Date: 01/16/2020  
Agency Update Frequency: Quarterly  
Planned Next Contact: 10/09/2020

Agency: Florida Department of Environmental Protection  
Agency Contact: 850-245-2118  
Most Recent Contact: 07/13/2020

FA 3 - FL: Financial Assurance and Insurance Information for Tank Facilities

Agency Version Date: 02/13/2020  
Agency Update Frequency: Quarterly  
Planned Next Contact: 10/19/2020

Agency: Florida Department of Environmental Protection  
Agency Contact: 850-245-2118  
Most Recent Contact: 07/22/2020

FACILITY LIST\_ALACHUA COUNTY - FL: Alachua county hazardous material facility list

Agency Version Date: 02/20/2020  
Agency Update Frequency: Annually  
Planned Next Contact: 08/14/2020

Agency: Alachua County Environmental Protection Department  
Agency Contact: 352-264-6806  
Most Recent Contact: 05/18/2020

FF TANKS - FL: listing of Federal facilities with tanks, no longer updated

Agency Version Date: 03/23/2020  
Agency Update Frequency: Quarterly  
Planned Next Contact: 08/27/2020

Agency: Department of Environmental Protection  
Agency Contact: 850-245-8705  
Most Recent Contact: 03/23/2020

GTO\_MIAMI-DADE COUNTY - FL: Miami-Dade county non-residential facilities that discharge waste to a sanitary sewer

Agency Version Date: 02/16/2020  
Agency Update Frequency: Varies  
Planned Next Contact: 10/21/2020

Agency: Dade County Department of Environmental Resources Management  
Agency Contact: 305-372-6715  
Most Recent Contact: 07/24/2020

GWCA - FL: Ground water contaminated areas

Agency Version Date: 06/05/2020  
Agency Update Frequency: Varies  
Planned Next Contact: 09/01/2020

Agency: Florida Department of Environmental Protection  
Agency Contact: 850-245-2118  
Most Recent Contact: 06/05/2020

GWIF - FL: Groundwater Monitoring sites that are inspected and monitored.

Agency Version Date: 01/23/2020  
Agency Update Frequency: Quarterly  
Planned Next Contact: 10/29/2020

Agency: Florida Bureau of Environmental Health  
Agency Contact: 850-245-4240  
Most Recent Contact: 08/04/2020

**OTHER ASCERTAINABLE RECORDS (cont.)**

GWP\_MIAM-DADE COUNTY - FL: Miami-Dade County Class I, II, III, IV, V, VI, Domestic Wastewater permits

Agency Version Date: 02/16/2020  
Agency Update Frequency: Varies  
Planned Next Contact: 10/21/2020

Agency: Miami-Dade County Department of Environmental Resources  
Management  
Agency Contact: 305-372-6715  
Most Recent Contact: 07/24/2020

HAZ WASTE\_MIAM-DADE COUNTY - FL: Miami-Dade county hazardous waste permits

Agency Version Date: 07/13/2020  
Agency Update Frequency: Semi Annually  
Planned Next Contact: 10/08/2020

Agency: Dade County Department of Environmental Resources  
Management  
Agency Contact: 305-372-6715  
Most Recent Contact: 07/13/2020

HIST CAP\_MIAM-DADE COUNTY - FL: List of Miami-Dade county facilities with construction air permits that are no longer in current agency list.

Agency Version Date: 12/25/2018  
Agency Update Frequency: Annually  
Planned Next Contact: 09/21/2020

Agency: Dade County Department of Environmental Resources  
Management  
Agency Contact: 305-372-6715  
Most Recent Contact: 06/25/2020

HIST CATTLE DIPPING VATS - FL: Vats from the 1910's through the 1950's that were filled with an arsenic solution for the control and eradication of the cattle fever tick

Agency Version Date: 08/19/2016  
Agency Update Frequency: No Longer Maintained  
Planned Next Contact: 08/28/2020

Agency: Florida Department of Environmental Protection  
Agency Contact: 850-245-8927  
Most Recent Contact: 06/02/2020

HIST DEDB - FL: List of drinking water wells contaminated with ethylene dibromide that is no longer in current agency list.

Agency Version Date: 02/04/2019  
Agency Update Frequency: Annually  
Planned Next Contact: 10/26/2020

Agency: Florida Department of Environmental Protection  
Agency Contact: 850-245-2006  
Most Recent Contact: 07/30/2020

HIST FF TANKS - FL: List of Federal facilities with tanks that are no longer in current agency list.

Agency Version Date: 01/28/2019  
Agency Update Frequency: Quarterly  
Planned Next Contact: 10/30/2020

Agency: Department of Environmental Protection  
Agency Contact: N/R  
Most Recent Contact: 08/04/2020

HIST MINES - FL: Location information of recorded mines

Agency Version Date: 02/08/2019  
Agency Update Frequency: Annually  
Planned Next Contact: 08/28/2020

Agency: Florida Department of Environmental Protection  
Agency Contact: 850-245-2118  
Most Recent Contact: 06/02/2020

IW SQG\_MIAM-DADE COUNTY - FL: Miami-Dade county permitted industrial waste small quantity generator

Agency Version Date: 02/16/2020  
Agency Update Frequency: Varies  
Planned Next Contact: 10/21/2020

Agency: Dade County Department of Environmental Resources  
Management  
Agency Contact: 305-372-6715  
Most Recent Contact: 07/24/2020

IW\_MIAM-DADE COUNTY - FL: Miami-Dade county industrial waste permits

Agency Version Date: 02/16/2020  
Agency Update Frequency: Varies  
Planned Next Contact: 10/21/2020

Agency: Dade County Department of Environmental Resources  
Management  
Agency Contact: 305-372-6715  
Most Recent Contact: 07/24/2020

## OTHER ASCERTAINABLE RECORDS (cont.)

IWP\_MIAM-DADE COUNTY - FL: Miami-Dade County permitted industrial waste pretreatment facility listing

Agency Version Date: 02/16/2020  
Agency Update Frequency: Varies  
Planned Next Contact: 10/21/2020

Agency: Dade County Department of Environmental Resources Management  
Agency Contact: 305-372-6715  
Most Recent Contact: 07/24/2020

LWT\_MIAM-DADE COUNTY - FL: Miami-Dade county permitted liquid waste transporter listing

Agency Version Date: 02/16/2020  
Agency Update Frequency: Varies  
Planned Next Contact: 10/21/2020

Agency: Dade County Department of Environmental Resources Management  
Agency Contact: 305-372-6715  
Most Recent Contact: 07/24/2020

MINES - FL: Location information of recorded mines

Agency Version Date: 03/31/2020  
Agency Update Frequency: Varies  
Planned Next Contact: 09/01/2020

Agency: Florida Department of Environmental Protection  
Agency Contact: 850-245-2118  
Most Recent Contact: 06/05/2020

MOP\_MIAM-DADE COUNTY - FL: Miami-Dade county marine facilities operating permit listing

Agency Version Date: 02/16/2020  
Agency Update Frequency: Quarterly  
Planned Next Contact: 10/21/2020

Agency: Dade County Department of Environmental Resources Management  
Agency Contact: 305-372-6715  
Most Recent Contact: 07/24/2020

MRE\_MIAM-DADE COUNTY - FL: Miami-Dade county Maimi River Enforcement case listing

Agency Version Date: 02/19/2020  
Agency Update Frequency: Quarterly  
Planned Next Contact: 10/23/2020

Agency: Dade County Department of Environmental Resources Management  
Agency Contact: 305-372-6715  
Most Recent Contact: 07/28/2020

NPDES - FL: Listing of facilities with wastewater and NPDES permits

Agency Version Date: 07/01/2020  
Agency Update Frequency: Monthly  
Planned Next Contact: 10/09/2020

Agency: Florida Department of Environmental Protection  
Agency Contact: 850-245-8325  
Most Recent Contact: 07/13/2020

PRIORITY CLEANERS - FL: Listing of sites included in the Drycleaning Solvent Cleanup Program Priority Ranking List

Agency Version Date: 04/14/2020  
Agency Update Frequency: Varies  
Planned Next Contact: 08/19/2020

Agency: Department of Environmental Protection  
Agency Contact: 850-245-8927  
Most Recent Contact: 05/22/2020

SIS - FL: Listing of site investigation section sites

Agency Version Date: 05/28/2020  
Agency Update Frequency: Varies  
Planned Next Contact: 08/25/2020

Agency: Florida Department of Environmental Protection  
Agency Contact: 850-245-2118  
Most Recent Contact: 05/28/2020

T 2 - FL: List of facilities that must submit an Emergency and Hazardous Chemical Inventory Form

Agency Version Date: 01/22/2020  
Agency Update Frequency: Varies  
Planned Next Contact: 10/09/2020

Agency: Florida Division of Emergency Management  
Agency Contact: 850-413-9928  
Most Recent Contact: 07/13/2020

**OTHER ASCERTAINABLE RECORDS (cont.)**

UIC - FL: Underground injection well permits

Agency Version Date: 04/13/2020  
Agency Update Frequency: Varies  
Planned Next Contact: 10/07/2020

Agency: Florida Department of Environmental Protection  
Agency Contact: 850-245-2118  
Most Recent Contact: 07/10/2020

VIOLATION\_BROWARD COUNTY - FL: Broward county listing of environmental notices of violation cases

Agency Version Date: 12/27/2019  
Agency Update Frequency: Semi Annually  
Planned Next Contact: 10/30/2020

Agency: Broward County Environmental Protection Department  
Agency Contact: 954-519-0332  
Most Recent Contact: 08/03/2020

WASTEWATER - FL: Listing of permitted wastewater facilities

Agency Version Date: 05/20/2020  
Agency Update Frequency: Monthly  
Planned Next Contact: 08/17/2020

Agency: Florida Department of Environmental Protection  
Agency Contact: 850-245-8325  
Most Recent Contact: 05/20/2020

**SUBJECT PROPERTY ADDRESS:**

BP/Kangaroo Express Gas Station  
5310 NW 13th St  
Gainesville, FL 32653

**SUBJECT PROPERTY COORDINATES:**

Latitude(North):	29.703733 - 29°42'13.4"
Longitude(West):	-82.344877 - -82°20'41.6"
Universal Transverse Mercator:	Zone 17N
UTM X (Meters):	369900.00
UTM Y (Meters):	3286713.95

**ELEVATION:**

Elevation: 179.055 ft. above sea level

**USGS TOPOGRAPHIC MAP:**

Subject Property Map:	29082-F3 Gainesville East, FL
Most Recent Revision:	2018

**GEOHYDROLOGY DATA:****SUBJECT PROPERTY TOPOGRAPHY:**

Topographic Gradient: East

**DFIRM FLOOD ZONE:**

	DFIRM Flood
Subject Property County:	Electronic Data:
ALACHUA	Yes - refer to the PROPERTY PROXIMITY MAP and AREA MAP
Flood Plain Panel at Subject Property:	12001C
Additional Panels in search area:	No available data

**FEMA FLOOD ZONE:**

	FEMA Flood
Subject Property County:	Electronic Data:
ALACHUA	Yes - refer to the PROPERTY PROXIMITY MAP and AREA MAP
Flood Plain Panel at Subject Property:	1251070009C
Additional Panels in search area:	1200010280A 1251070006C 1251070005C

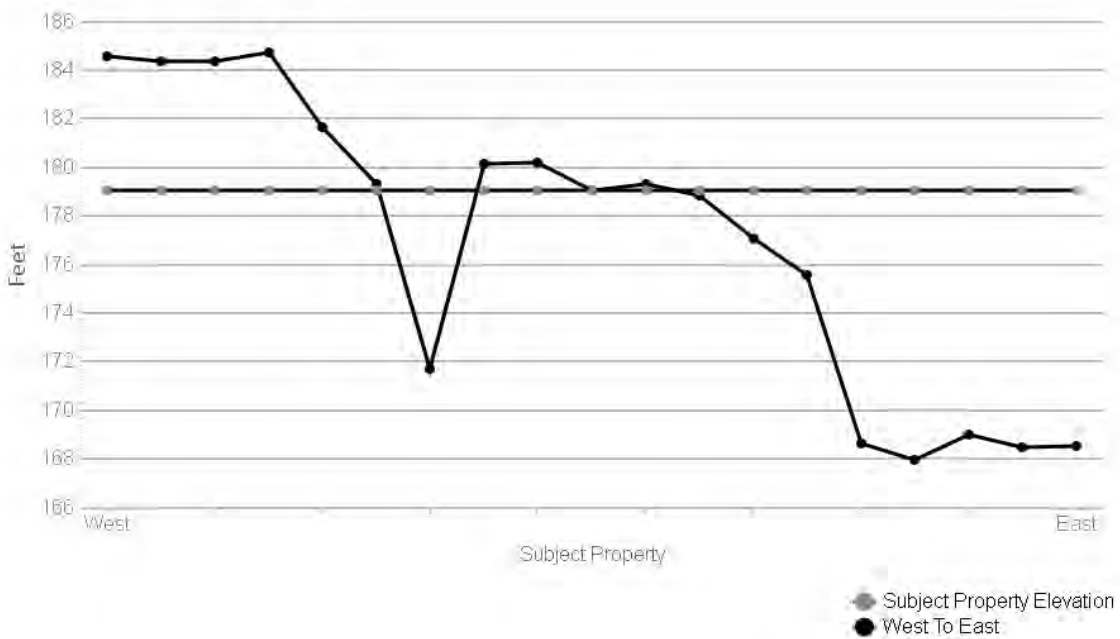
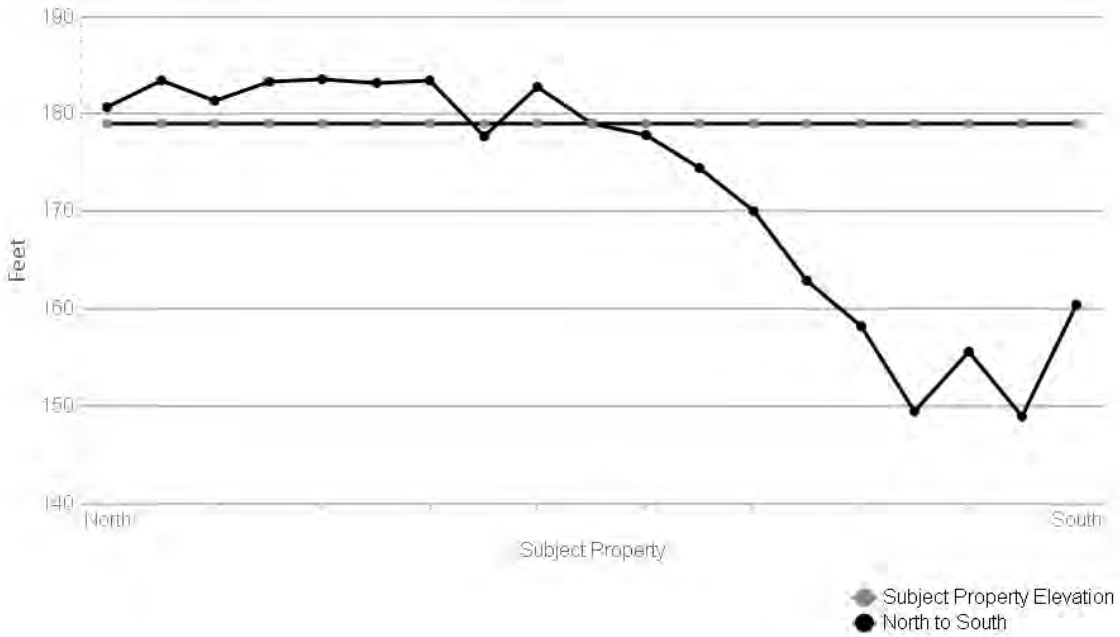
**NATIONAL WETLAND INVENTORY:**

NWI Electronic	
<u>NWI Quad at Subject Property:</u>	<u>Data Coverage:</u>
Gainesville East	Yes - refer to the Geological Findings Map

**LITHOSTRATIGRAPHIC INFORMATION:****ROCK STRATIGRAPHIC UNIT:****GEOLOGIC AGE IDENTIFICATION**

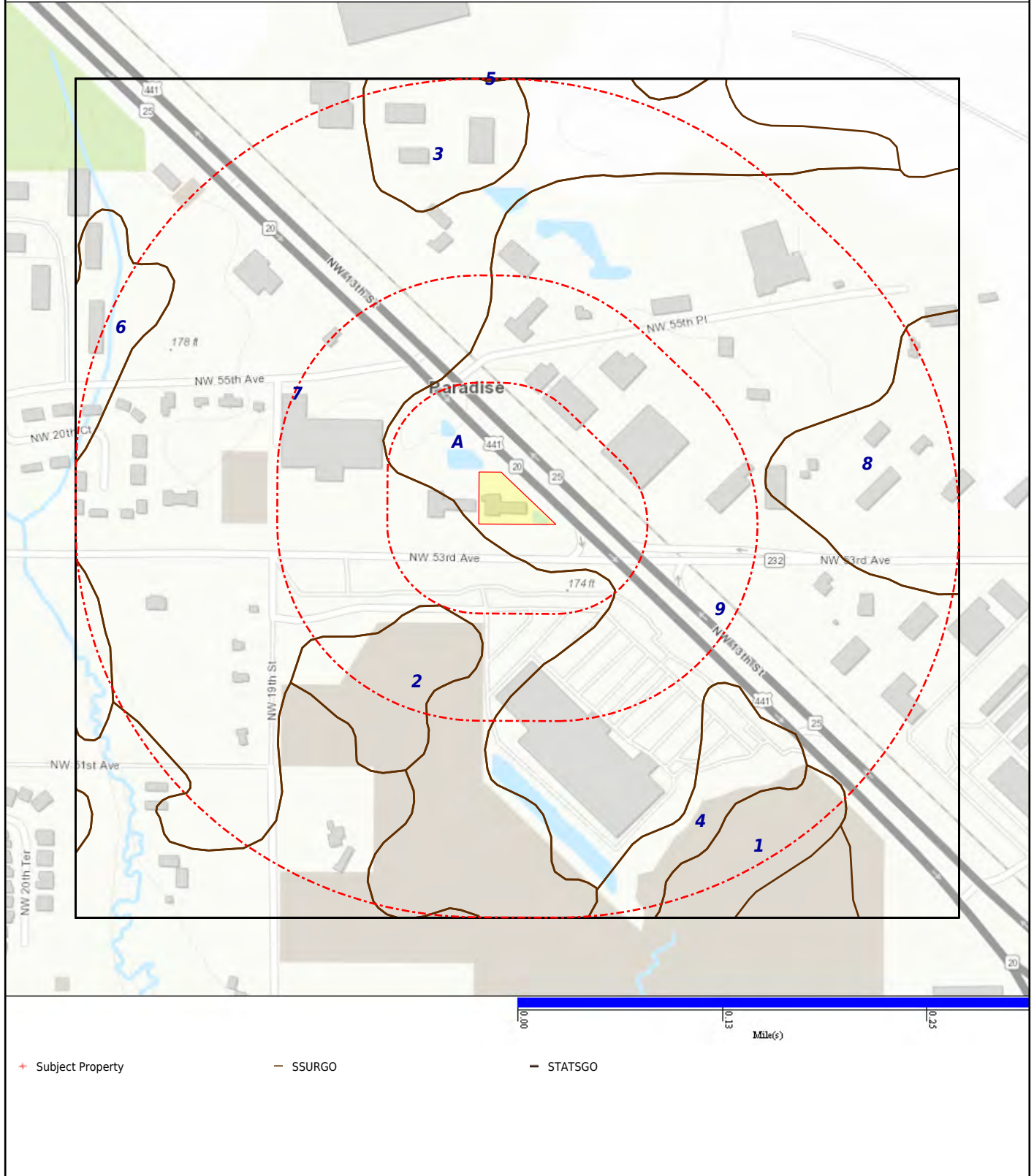
Era:	N/R	Category: 3 Qp Pleistocene
System:	N/R	
Series:	Pleistocene	
Code:	Qp	

**SURROUNDING ELEVATION PROFILES:**



SUBJECT NAME: BP/Kangaroo Express Gas Station  
 ADDRESS: 5310 NW 13th St, Gainesville, FL, 32653  
 LAT/LONG: 29.703733 / -82.344877

PREPARED FOR: Land Environmental Group  
 ORDER #: 43828  
 REPORT DATE: August 12, 2020



**SOIL COMPOSITION IN GENERAL AREA OF SUBJECT PROPERTY:**

Agency source: Soil Conservation Service, US Department of Agriculture

**SOIL MAP ID 1**

USDA Soil Name	Riviera, Series
USDA Soil Texture	Sand
Hydrologic Soil Group	C/D
Soil Drainage Class	Poorly drained
Hydric Classification	78
Corrosion Potential - Uncoated Steel	High

Layer	Depth (inches)	Soil Texture	AASHTO Group	Unified Soil Description	Saturated Hydraulic Conductivity micro m/sec	Soil Reaction pH
1	0-5	Sand	Granular materials (35% or less passing No. 200), fine sand. Reference: This is a classification of soil material for highway and airfield construction (Procedure M 145-73 in Am. Assoc. of State Highway and Transportation Officials, 1984).	Reference: This is a classification of soil material designed for general construction purposes. It is dependent on the particle size distribution of the <75 mm, the liquid limit, and the plasticity index and on whether the soil material is high in organic matter (ASTM test D 2487, in ASTM, 1984).	42.34-141.14	4.5-7.3
2	5-32	Sand	Granular materials (35% or less passing No. 200), fine sand. Reference: This is a classification of soil material for highway and airfield construction (Procedure M 145-73 in Am. Assoc. of State Highway and Transportation Officials, 1984).	Reference: This is a classification of soil material designed for general construction purposes. It is dependent on the particle size distribution of the <75 mm, the liquid limit, and the plasticity index and on whether the soil material is high in organic matter (ASTM test D 2487, in ASTM, 1984).	42.34-141.14	4.5-7.3
3	32-42	Sandy clay loam	Reference: This is a classification of soil material for highway and airfield construction (Procedure M 145-73 in Am. Assoc. of State Highway and Transportation Officials, 1984).	COARSE-GRAINED SOILS, Sands, sands with fines, Clayey Sand. Reference: This is a classification of soil material designed for general construction purposes. It is dependent on the particle size distribution of the <75 mm, the liquid limit, and the plasticity index and on whether the soil material is high in organic matter (ASTM test D 2487, in ASTM, 1984).	0-1.41	6.1-8.4

Layer	Depth (inches)	Soil Texture	AASHTO Group	Unified Soil Description	Saturated Hydraulic Conductivity micro m/sec	Soil Reaction pH
4	42-53	Sandy clay loam	Reference: This is a classification of soil material for highway and airfield construction (Procedure M 145-73 in Am. Assoc. of State Highway and Transportation Officials, 1984.	COARSE-GRAINED SOILS, Sands, sands with fines, Clayey Sand. Reference: This is a classification of soil material designed for general construction purposes. It is dependent on the particle size distribution of the <75 mm, the liquid limit, and the plasticity index and on whether the soil material is high in organic matter (ASTM test D 2487, in ASTM, 1984).	0-1.41	6.1-8.4
5	53-80	Loamy sand	Reference: This is a classification of soil material for highway and airfield construction (Procedure M 145-73 in Am. Assoc. of State Highway and Transportation Officials, 1984.	Reference: This is a classification of soil material designed for general construction purposes. It is dependent on the particle size distribution of the <75 mm, the liquid limit, and the plasticity index and on whether the soil material is high in organic matter (ASTM test D 2487, in ASTM, 1984).	14.11-141.14	7.9-8.4

## SOIL MAP ID 2

USDA Soil Name	Surrency, Series
USDA Soil Texture	Sand
Hydrologic Soil Group	A/D
Soil Drainage Class	Very poorly drained
Hydric Classification	95
Corrosion Potential - Uncoated Steel	High

Layer	Depth (inches)	Soil Texture	AASHTO Group	Unified Soil Description	Saturated Hydraulic Conductivity micro m/sec	Soil Reaction pH
1	0-15	Sand	Reference: This is a classification of soil material for highway and airfield construction (Procedure M 145-73 in Am. Assoc. of State Highway and Transportation Officials, 1984.	COARSE-GRAINED SOILS, Sands, Sands with fines, Silty Sand. Reference: This is a classification of soil material designed for general construction purposes. It is dependent on the particle size distribution of the <75 mm, the liquid limit, and	14-141.14	3.5-5.5

Layer	Depth (inches)	Soil Texture	AASHTO Group	Unified Soil Description	Saturated Hydraulic Conductivity micro m/sec	Soil Reaction pH
1	0-15	Sand	Reference: This is a classification of soil material for highway and airfield construction (Procedure M 145-73 in Am. Assoc. of State Highway and Transportation Officials, 1984.	the plasticity index and on whether the soil material is high in organic matter (ASTM test D 2487, in ASTM, 1984).	14-141.14	3.5-5.5
2	15-28	Sand	Reference: This is a classification of soil material for highway and airfield construction (Procedure M 145-73 in Am. Assoc. of State Highway and Transportation Officials, 1984.	COARSE-GRAINED SOILS, Sands, Sands with fines, Silty Sand. Reference: This is a classification of soil material designed for general construction purposes. It is dependent on the particle size distribution of the <75 mm, the liquid limit, and the plasticity index and on whether the soil material is high in organic matter (ASTM test D 2487, in ASTM, 1984).	14.11-141.14	3.5-5.5
3	28-44	Sandy clay loam	Granular materials (35% or less passing No. 200), silty or clayey gravel and sand. Reference: This is a classification of soil material for highway and airfield construction (Procedure M 145-73 in Am. Assoc. of State Highway and Transportation Officials, 1984.	COARSE-GRAINED SOILS, Sands, sands with fines, Clayey Sand. Reference: This is a classification of soil material designed for general construction purposes. It is dependent on the particle size distribution of the <75 mm, the liquid limit, and the plasticity index and on whether the soil material is high in organic matter (ASTM test D 2487, in ASTM, 1984).	4.23-42.34	3.5-5.5
4	44-80	Sandy clay loam	Reference: This is a classification of soil material for highway and airfield construction (Procedure M 145-73 in Am. Assoc. of State Highway and Transportation Officials, 1984.	COARSE-GRAINED SOILS, Sands, sands with fines, Clayey Sand. Reference: This is a classification of soil material designed for general construction purposes. It is dependent on the particle size distribution of the <75 mm, the liquid limit, and the plasticity index and on whether the soil material is high in organic matter (ASTM test D 2487, in ASTM, 1984).	0.42-14.11	3.5-5.5

**SOIL MAP ID 3**

USDA Soil Name	Surrency, Series
USDA Soil Texture	Sand
Hydrologic Soil Group	A/D
Soil Drainage Class	Very poorly drained
Hydric Classification	95
Corrosion Potential - Uncoated Steel	High

Layer	Depth (inches)	Soil Texture	AASHTO Group	Unified Soil Description	Saturated Hydraulic Conductivity micro m/sec	Soil Reaction pH
1	0-15	Sand	Reference: This is a classification of soil material for highway and airfield construction (Procedure M 145-73 in Am. Assoc. of State Highway and Transportation Officials, 1984).	COARSE-GRAINED SOILS, Sands, Sands with fines, Silty Sand. Reference: This is a classification of soil material designed for general construction purposes. It is dependent on the particle size distribution of the <75 mm, the liquid limit, and the plasticity index and on whether the soil material is high in organic matter (ASTM test D 2487, in ASTM, 1984).	14-141.14	3.5-5.5
2	15-28	Sand	Reference: This is a classification of soil material for highway and airfield construction (Procedure M 145-73 in Am. Assoc. of State Highway and Transportation Officials, 1984).	COARSE-GRAINED SOILS, Sands, Sands with fines, Silty Sand. Reference: This is a classification of soil material designed for general construction purposes. It is dependent on the particle size distribution of the <75 mm, the liquid limit, and the plasticity index and on whether the soil material is high in organic matter (ASTM test D 2487, in ASTM, 1984).	14.11-141.14	3.5-5.5
3	28-44	Sandy clay loam	Granular materials (35% or less passing No. 200), silty or clayey gravel and sand. Reference: This is a classification of soil material for highway and airfield construction (Procedure M 145-73 in Am. Assoc. of State Highway and Transportation Officials, 1984).	COARSE-GRAINED SOILS, Sands, sands with fines, Clayey Sand. Reference: This is a classification of soil material designed for general construction purposes. It is dependent on the particle size distribution of the <75 mm, the liquid limit, and the plasticity index and on whether the soil material is high in organic matter (ASTM test D 2487, in ASTM, 1984).	4.23-42.34	3.5-5.5

Layer	Depth (inches)	Soil Texture	AASHTO Group	Unified Soil Description	Saturated Hydraulic Conductivity micro m/sec	Soil Reaction pH
4	44-80	Sandy clay loam	Reference: This is a classification of soil material for highway and airfield construction (Procedure M 145-73 in Am. Assoc. of State Highway and Transportation Officials, 1984.	COARSE-GRAINED SOILS, Sands, sands with fines, Clayey Sand. Reference: This is a classification of soil material designed for general construction purposes. It is dependent on the particle size distribution of the <75 mm, the liquid limit, and the plasticity index and on whether the soil material is high in organic matter (ASTM test D 2487, in ASTM, 1984).	0.42-14.11	3.5-5.5

**SOIL MAP ID 4**

USDA Soil Name	Pelham, Series
USDA Soil Texture	Sand
Hydrologic Soil Group	B/D
Soil Drainage Class	Poorly drained
Hydric Classification	12
Corrosion Potential - Uncoated Steel	High

Layer	Depth (inches)	Soil Texture	AASHTO Group	Unified Soil Description	Saturated Hydraulic Conductivity micro m/sec	Soil Reaction pH
1	0-7	Sand	Granular materials (35% or less passing No. 200), silty or clayey gravel and sand. Reference: This is a classification of soil material for highway and airfield construction (Procedure M 145-73 in Am. Assoc. of State Highway and Transportation Officials, 1984.	COARSE-GRAINED SOILS, Sands, Sands with fines, Silty Sand. Reference: This is a classification of soil material designed for general construction purposes. It is dependent on the particle size distribution of the <75 mm, the liquid limit, and the plasticity index and on whether the soil material is high in organic matter (ASTM test D 2487, in ASTM, 1984).	42.34-141.14	3.5-5.5
2	7-29	Sand	Granular materials (35% or less passing No. 200), silty or clayey gravel and sand. Reference: This is a classification of soil material for highway and airfield	COARSE-GRAINED SOILS, Sands, Sands with fines, Silty Sand. Reference: This is a classification of soil material designed for general construction purposes. It is dependent on the particle size	42.34-141.14	3.5-5.5

Layer	Depth (inches)	Soil Texture	AASHTO Group	Unified Soil Description	Saturated Hydraulic Conductivity micro m/sec	Soil Reaction pH
2	7-29	Sand	construction (Procedure M 145-73 in Am. Assoc. of State Highway and Transportation Officials, 1984.	distribution of the <75 mm, the liquid limit, and the plasticity index and on whether the soil material is high in organic matter (ASTM test D 2487, in ASTM, 1984).	42.34-141.14	3.5-5.5
3	29-69	Sandy clay loam	Silt-Clay materials (more than 35% passing No. 200) clayey soils. Reference: This is a classification of soil material for highway and airfield construction (Procedure M 145-73 in Am. Assoc. of State Highway and Transportation Officials, 1984.	COARSE-GRAINED SOILS, Sands, sands with fines, Clayey Sand. Reference: This is a classification of soil material designed for general construction purposes. It is dependent on the particle size distribution of the <75 mm, the liquid limit, and the plasticity index and on whether the soil material is high in organic matter (ASTM test D 2487, in ASTM, 1984).	4.23-14.11	3.5-5.5
4	69-80	Sandy loam	Granular materials (35% or less passing No. 200), silty or clayey gravel and sand. Reference: This is a classification of soil material for highway and airfield construction (Procedure M 145-73 in Am. Assoc. of State Highway and Transportation Officials, 1984.	Reference: This is a classification of soil material designed for general construction purposes. It is dependent on the particle size distribution of the <75 mm, the liquid limit, and the plasticity index and on whether the soil material is high in organic matter (ASTM test D 2487, in ASTM, 1984).	4.23-14.11	3.5-5.5

#### SOIL MAP ID 5

USDA Soil Name	Pomona, Series
USDA Soil Texture	Sand
Hydrologic Soil Group	A/D
Soil Drainage Class	Poorly drained
Hydric Classification	0
Corrosion Potential - Uncoated Steel	High

Layer	Depth (inches)	Soil Texture	AASHTO Group	Unified Soil Description	Saturated Hydraulic Conductivity micro m/sec	Soil Reaction pH
1	0-5	Sand	Reference: This is a classification of soil material for highway and airfield construction (Procedure M 145-73 in Am. Assoc. of State Highway and Transportation Officials, 1984.	Reference: This is a classification of soil material designed for general construction purposes. It is dependent on the particle size distribution of the <75 mm, the liquid limit, and the plasticity index and on whether the soil material is high in organic matter (ASTM test D 2487, in ASTM, 1984).	42.34-141.14	3.5-5.5
2	5-16	Sand	Reference: This is a classification of soil material for highway and airfield construction (Procedure M 145-73 in Am. Assoc. of State Highway and Transportation Officials, 1984.	Reference: This is a classification of soil material designed for general construction purposes. It is dependent on the particle size distribution of the <75 mm, the liquid limit, and the plasticity index and on whether the soil material is high in organic matter (ASTM test D 2487, in ASTM, 1984).	42.34-141.14	3.5-5.5
3	16-24	Sand	Reference: This is a classification of soil material for highway and airfield construction (Procedure M 145-73 in Am. Assoc. of State Highway and Transportation Officials, 1984.	Reference: This is a classification of soil material designed for general construction purposes. It is dependent on the particle size distribution of the <75 mm, the liquid limit, and the plasticity index and on whether the soil material is high in organic matter (ASTM test D 2487, in ASTM, 1984).	4.23-141.14	3.5-5.5
4	24-43	Sand	Reference: This is a classification of soil material for highway and airfield construction (Procedure M 145-73 in Am. Assoc. of State Highway and Transportation Officials, 1984.	Reference: This is a classification of soil material designed for general construction purposes. It is dependent on the particle size distribution of the <75 mm, the liquid limit, and the plasticity index and on whether the soil material is high in organic matter (ASTM test D 2487, in ASTM, 1984).	14.11-141.14	3.5-5.5
5	43-69	Sandy clay loam	Silt-Clay materials (more than 35% passing No. 200) clayey soils. Reference: This	COARSE-GRAINED SOILS, Sands, sands with fines, Clayey Sand. Reference: This is a	1.41-14.11	3.5-5.5

Layer	Depth (inches)	Soil Texture	AASHTO Group	Unified Soil Description	Saturated Hydraulic Conductivity micro m/sec	Soil Reaction pH
5	43-69	Sandy clay loam	is a classification of soil material for highway and airfield construction (Procedure M 145-73 in Am. Assoc. of State Highway and Transportation Officials, 1984.	classification of soil material designed for general construction purposes. It is dependent on the particle size distribution of the <75 mm, the liquid limit, and the plasticity index and on whether the soil material is high in organic matter (ASTM test D 2487, in ASTM, 1984).	1.41-14.11	3.5-5.5
6	69-84	Sandy clay loam	Silt-Clay materials (more than 35% passing No. 200) clayey soils. Reference: This is a classification of soil material for highway and airfield construction (Procedure M 145-73 in Am. Assoc. of State Highway and Transportation Officials, 1984.	FINE-GRAINED SOILS, Silts and clays (liquid limit is less than 50%), Lean Clay. Reference: This is a classification of soil material designed for general construction purposes. It is dependent on the particle size distribution of the <75 mm, the liquid limit, and the plasticity index and on whether the soil material is high in organic matter (ASTM test D 2487, in ASTM, 1984).	1.41-14.11	3.5-5.5

## SOIL MAP ID 6

USDA Soil Name	Riviera, Series
USDA Soil Texture	Sand
Hydrologic Soil Group	C/D
Soil Drainage Class	Poorly drained
Hydric Classification	78
Corrosion Potential - Uncoated Steel	High

Layer	Depth (inches)	Soil Texture	AASHTO Group	Unified Soil Description	Saturated Hydraulic Conductivity micro m/sec	Soil Reaction pH
1	0-5	Sand	Granular materials (35% or less passing No. 200), fine sand. Reference: This is a classification of soil material for highway and airfield construction (Procedure M 145-73 in Am. Assoc. of State Highway and Transportation Officials,	Reference: This is a classification of soil material designed for general construction purposes. It is dependent on the particle size distribution of the <75 mm, the liquid limit, and the plasticity index and on whether the soil material is high in	42.34-141.14	4.5-7.3

Layer	Depth (inches)	Soil Texture	AASHTO Group	Unified Soil Description	Saturated Hydraulic Conductivity micro m/sec	Soil Reaction pH
1	0-5	Sand	1984.	organic matter (ASTM test D 2487, in ASTM, 1984).	42.34-141.14	4.5-7.3
2	5-32	Sand	Granular materials (35% or less passing No. 200), fine sand. Reference: This is a classification of soil material for highway and airfield construction (Procedure M 145-73 in Am. Assoc. of State Highway and Transportation Officials, 1984.	Reference: This is a classification of soil material designed for general construction purposes. It is dependent on the particle size distribution of the <75 mm, the liquid limit, and the plasticity index and on whether the soil material is high in organic matter (ASTM test D 2487, in ASTM, 1984).	42.34-141.14	4.5-7.3
3	32-42	Sandy clay loam	Reference: This is a classification of soil material for highway and airfield construction (Procedure M 145-73 in Am. Assoc. of State Highway and Transportation Officials, 1984.	COARSE-GRAINED SOILS, Sands, sands with fines, Clayey Sand. Reference: This is a classification of soil material designed for general construction purposes. It is dependent on the particle size distribution of the <75 mm, the liquid limit, and the plasticity index and on whether the soil material is high in organic matter (ASTM test D 2487, in ASTM, 1984).	0-1.41	6.1-8.4
4	42-53	Sandy clay loam	Reference: This is a classification of soil material for highway and airfield construction (Procedure M 145-73 in Am. Assoc. of State Highway and Transportation Officials, 1984.	COARSE-GRAINED SOILS, Sands, sands with fines, Clayey Sand. Reference: This is a classification of soil material designed for general construction purposes. It is dependent on the particle size distribution of the <75 mm, the liquid limit, and the plasticity index and on whether the soil material is high in organic matter (ASTM test D 2487, in ASTM, 1984).	0-1.41	6.1-8.4
5	53-80	Loamy sand	Reference: This is a	Reference: This is a	14.11-141.14	7.9-8.4

Layer	Depth (inches)	Soil Texture	AASHTO Group	Unified Soil Description	Saturated Hydraulic Conductivity micro m/sec	Soil Reaction pH
5	53-80	Loamy sand	classification of soil material for highway and airfield construction (Procedure M 145-73 in Am. Assoc. of State Highway and Transportation Officials, 1984.	classification of soil material designed for general construction purposes. It is dependent on the particle size distribution of the <75 mm, the liquid limit, and the plasticity index and on whether the soil material is high in organic matter (ASTM test D 2487, in ASTM, 1984).	14.11-141.14	7.9-8.4

**SOIL MAP ID 7**

USDA Soil Name	Wauchula, Series
USDA Soil Texture	Sand
Hydrologic Soil Group	C/D
Soil Drainage Class	Poorly drained
Hydric Classification	17
Corrosion Potential - Uncoated Steel	High

Layer	Depth (inches)	Soil Texture	AASHTO Group	Unified Soil Description	Saturated Hydraulic Conductivity micro m/sec	Soil Reaction pH
1	0-8	Sand	Reference: This is a classification of soil material for highway and airfield construction (Procedure M 145-73 in Am. Assoc. of State Highway and Transportation Officials, 1984.	Reference: This is a classification of soil material designed for general construction purposes. It is dependent on the particle size distribution of the <75 mm, the liquid limit, and the plasticity index and on whether the soil material is high in organic matter (ASTM test D 2487, in ASTM, 1984).	14.11-141.14	3.5-5.5
2	8-14	Fine sand	Reference: This is a classification of soil material for highway and airfield construction (Procedure M 145-73 in Am. Assoc. of State Highway and Transportation Officials, 1984.	Reference: This is a classification of soil material designed for general construction purposes. It is dependent on the particle size distribution of the <75 mm, the liquid limit, and the plasticity index and on whether the soil material is high in organic matter (ASTM test D 2487, in ASTM, 1984).	42.34-141.14	3.5-5.5

Layer	Depth (inches)	Soil Texture	AASHTO Group	Unified Soil Description	Saturated Hydraulic Conductivity micro m/sec	Soil Reaction pH
3	14-18	Loamy sand	Reference: This is a classification of soil material for highway and airfield construction (Procedure M 145-73 in Am. Assoc. of State Highway and Transportation Officials, 1984.	COARSE-GRAINED SOILS, Sands, Sands with fines, Silty Sand. Reference: This is a classification of soil material designed for general construction purposes. It is dependent on the particle size distribution of the <75 mm, the liquid limit, and the plasticity index and on whether the soil material is high in organic matter (ASTM test D 2487, in ASTM, 1984).	1.41-42.34	3.5-5.5
4	18-28	Sand	Reference: This is a classification of soil material for highway and airfield construction (Procedure M 145-73 in Am. Assoc. of State Highway and Transportation Officials, 1984.	Reference: This is a classification of soil material designed for general construction purposes. It is dependent on the particle size distribution of the <75 mm, the liquid limit, and the plasticity index and on whether the soil material is high in organic matter (ASTM test D 2487, in ASTM, 1984).	14.11-42.34	4.5-5.5
5	28-62	Fine sandy loam	Reference: This is a classification of soil material for highway and airfield construction (Procedure M 145-73 in Am. Assoc. of State Highway and Transportation Officials, 1984.	COARSE-GRAINED SOILS, Sands, Sands with fines, Silty Sand. Reference: This is a classification of soil material designed for general construction purposes. It is dependent on the particle size distribution of the <75 mm, the liquid limit, and the plasticity index and on whether the soil material is high in organic matter (ASTM test D 2487, in ASTM, 1984).	0.42-4	4.5-5.5
6	62-80	Sandy clay loam	Reference: This is a classification of soil material for highway and airfield construction (Procedure M 145-73 in Am. Assoc. of State Highway and Transportation Officials, 1984.	COARSE-GRAINED SOILS, Sands, Sands with fines, Silty Sand. Reference: This is a classification of soil material designed for general construction purposes. It is dependent on the particle size distribution of the <75 mm, the liquid limit, and the plasticity index and on whether the soil material is high in organic matter (ASTM test D 2487, in ASTM,	0.42-4	4.5-5.5

Layer	Depth (inches)	Soil Texture	AASHTO Group	Unified Soil Description	Saturated Hydraulic Conductivity micro m/sec	Soil Reaction pH
6	62-80	Sandy clay loam	Reference: This is a classification of soil material for highway and airfield construction (Procedure M 145-73 in Am. Assoc. of State Highway and Transportation Officials, 1984.	1984).	0.42-4	4.5-5.5

**SOIL MAP ID 8**

USDA Soil Name	Wauchula, Series
USDA Soil Texture	Sand
Hydrologic Soil Group	C/D
Soil Drainage Class	Poorly drained
Hydric Classification	17
Corrosion Potential - Uncoated Steel	High

Layer	Depth (inches)	Soil Texture	AASHTO Group	Unified Soil Description	Saturated Hydraulic Conductivity micro m/sec	Soil Reaction pH
1	0-8	Sand	Reference: This is a classification of soil material for highway and airfield construction (Procedure M 145-73 in Am. Assoc. of State Highway and Transportation Officials, 1984.	Reference: This is a classification of soil material designed for general construction purposes. It is dependent on the particle size distribution of the <75 mm, the liquid limit, and the plasticity index and on whether the soil material is high in organic matter (ASTM test D 2487, in ASTM, 1984).	14.11-141.14	3.5-5.5
2	8-14	Fine sand	Reference: This is a classification of soil material for highway and airfield construction (Procedure M 145-73 in Am. Assoc. of State Highway and Transportation Officials, 1984.	Reference: This is a classification of soil material designed for general construction purposes. It is dependent on the particle size distribution of the <75 mm, the liquid limit, and the plasticity index and on whether the soil material is high in organic matter (ASTM	42.34-141.14	3.5-5.5

Layer	Depth (inches)	Soil Texture	AASHTO Group	Unified Soil Description	Saturated Hydraulic Conductivity micro m/sec	Soil Reaction pH
2	8-14	Fine sand	Reference: This is a classification of soil material for highway and airfield construction (Procedure M 145-73 in Am. Assoc. of State Highway and Transportation Officials, 1984.	test D 2487, in ASTM, 1984).	42.34-141.14	3.5-5.5
3	14-18	Loamy sand	Reference: This is a classification of soil material for highway and airfield construction (Procedure M 145-73 in Am. Assoc. of State Highway and Transportation Officials, 1984.	COARSE-GRAINED SOILS, Sands, Sands with fines, Silty Sand. Reference: This is a classification of soil material designed for general construction purposes. It is dependent on the particle size distribution of the <75 mm, the liquid limit, and the plasticity index and on whether the soil material is high in organic matter (ASTM test D 2487, in ASTM, 1984).	1.41-42.34	3.5-5.5
4	18-28	Sand	Reference: This is a classification of soil material for highway and airfield construction (Procedure M 145-73 in Am. Assoc. of State Highway and Transportation Officials, 1984.	Reference: This is a classification of soil material designed for general construction purposes. It is dependent on the particle size distribution of the <75 mm, the liquid limit, and the plasticity index and on whether the soil material is high in organic matter (ASTM test D 2487, in ASTM, 1984).	14.11-42.34	4.5-5.5
5	28-62	Fine sandy loam	Reference: This is a classification of soil material for highway and airfield construction (Procedure M 145-73 in Am. Assoc. of State Highway and Transportation Officials, 1984.	COARSE-GRAINED SOILS, Sands, Sands with fines, Silty Sand. Reference: This is a classification of soil material designed for general construction purposes. It is dependent on the particle size distribution of the <75 mm, the liquid limit, and the plasticity index and on whether the soil material is high in organic matter (ASTM test D 2487, in ASTM, 1984).	0.42-4	4.5-5.5
6	62-80	Sandy clay loam	Reference: This is a classification of soil	COARSE-GRAINED SOILS, Sands, Sands with fines,	0.42-4	4.5-5.5

Layer	Depth (inches)	Soil Texture	AASHTO Group	Unified Soil Description	Saturated Hydraulic Conductivity micro m/sec	Soil Reaction pH
6	62-80	Sandy clay loam	material for highway and airfield construction (Procedure M 145-73 in Am. Assoc. of State Highway and Transportation Officials, 1984.	Silty Sand. Reference: This is a classification of soil material designed for general construction purposes. It is dependent on the particle size distribution of the <75 mm, the liquid limit, and the plasticity index and on whether the soil material is high in organic matter (ASTM test D 2487, in ASTM, 1984).	0.42-4	4.5-5.5

### SOIL MAP ID 9

USDA Soil Name	Wauchula, Series
USDA Soil Texture	Sand
Hydrologic Soil Group	C/D
Soil Drainage Class	Poorly drained
Hydric Classification	11
Corrosion Potential - Uncoated Steel	High

Layer	Depth (inches)	Soil Texture	AASHTO Group	Unified Soil Description	Saturated Hydraulic Conductivity micro m/sec	Soil Reaction pH
1	0-8	Sand	Reference: This is a classification of soil material for highway and airfield construction (Procedure M 145-73 in Am. Assoc. of State Highway and Transportation Officials, 1984.	Reference: This is a classification of soil material designed for general construction purposes. It is dependent on the particle size distribution of the <75 mm, the liquid limit, and the plasticity index and on whether the soil material is high in organic matter (ASTM test D 2487, in ASTM, 1984).	14.11-141.14	3.5-5.5
2	8-14	Fine sand	Reference: This is a classification of soil material for highway and airfield construction (Procedure M 145-73 in Am. Assoc. of State Highway and Transportation Officials, 1984.	Reference: This is a classification of soil material designed for general construction purposes. It is dependent on the particle size distribution of the <75 mm, the liquid limit, and the plasticity index and on whether the soil material is high in organic matter (ASTM test D 2487, in ASTM,	42.34-141.14	3.5-5.5

Layer	Depth (inches)	Soil Texture	AASHTO Group	Unified Soil Description	Saturated Hydraulic Conductivity micro m/sec	Soil Reaction pH
2	8-14	Fine sand	Reference: This is a classification of soil material for highway and airfield construction (Procedure M 145-73 in Am. Assoc. of State Highway and Transportation Officials, 1984.	1984).	42.34-141.14	3.5-5.5
3	14-18	Loamy sand	Reference: This is a classification of soil material for highway and airfield construction (Procedure M 145-73 in Am. Assoc. of State Highway and Transportation Officials, 1984.	COARSE-GRAINED SOILS, Sands, Sands with fines, Silty Sand. Reference: This is a classification of soil material designed for general construction purposes. It is dependent on the particle size distribution of the <75 mm, the liquid limit, and the plasticity index and on whether the soil material is high in organic matter (ASTM test D 2487, in ASTM, 1984).	1.41-42.34	3.5-5.5
4	18-28	Sand	Reference: This is a classification of soil material for highway and airfield construction (Procedure M 145-73 in Am. Assoc. of State Highway and Transportation Officials, 1984.	Reference: This is a classification of soil material designed for general construction purposes. It is dependent on the particle size distribution of the <75 mm, the liquid limit, and the plasticity index and on whether the soil material is high in organic matter (ASTM test D 2487, in ASTM, 1984).	14.11-42.34	4.5-5.5
5	28-62	Fine sandy loam	Reference: This is a classification of soil material for highway and airfield construction (Procedure M 145-73 in Am. Assoc. of State Highway and Transportation Officials, 1984.	COARSE-GRAINED SOILS, Sands, Sands with fines, Silty Sand. Reference: This is a classification of soil material designed for general construction purposes. It is dependent on the particle size distribution of the <75 mm, the liquid limit, and the plasticity index and on whether the soil material is high in organic matter (ASTM test D 2487, in ASTM, 1984).	0.42-4	4.5-5.5
6	62-80	Sandy clay loam	Reference: This is a	COARSE-GRAINED SOILS,	0.42-4	4.5-5.5

Layer	Depth (inches)	Soil Texture	AASHTO Group	Unified Soil Description	Saturated Hydraulic Conductivity micro m/sec	Soil Reaction pH
6	62-80	Sandy clay loam	classification of soil material for highway and airfield construction (Procedure M 145-73 in Am. Assoc. of State Highway and Transportation Officials, 1984.	Sands, Sands with fines, Silty Sand. Reference: This is a classification of soil material designed for general construction purposes. It is dependent on the particle size distribution of the <75 mm, the liquid limit, and the plasticity index and on whether the soil material is high in organic matter (ASTM test D 2487, in ASTM, 1984).	0.42-4	4.5-5.5

**SOIL MAP ID A**

USDA Soil Name	Pomona, Series
USDA Soil Texture	Fine sand
Hydrologic Soil Group	B/D
Soil Drainage Class	Poorly drained
Hydric Classification	37
Corrosion Potential - Uncoated Steel	High

Layer	Depth (inches)	Soil Texture	AASHTO Group	Unified Soil Description	Saturated Hydraulic Conductivity micro m/sec	Soil Reaction pH
1	0-5	Fine sand	No data	No data	42.343-141.1433	3.6-6
2	5-26	No data	No data	No data	42.343-141.1433	3.6-6
3	26-39	No data	No data	No data	4.2343-42.343	3.6-6
4	39-51	No data	No data	No data	14.1143-141.1433	3.6-6
5	51-72	No data	No data	No data	1.4114-14.1143	3.6-6

**WATER AGENCY DATA:****WATER AGENCY SEARCH DISTANCES:**

<u>DATABASE:</u>	<u>SEARCH DISTANCE (MILES):</u>
NWIS	1.000
OIL & GAS WELLS - FL	1.000
PWS	1.000
WELLS - FL	1.000
WELLS NW - FL	1.000
WELLS SJ - FL	1.000

**WATER AGENCY SEARCH DISTANCES: (cont.)**

<u>DATABASE:</u>	<u>SEARCH DISTANCE (MILES):</u>
WELLS SR - FL	1.000
WELLS SW - FL	1.000

<u>DISTANCE TO NEAREST:</u>	<u>DISTANCE:</u>
NWIS	0.760 mi / 4012 ft
OIL & GAS WELLS - FL	N/A
PWS	0.704 mi / 3715 ft
WELLS - FL	0.147 mi / 774 ft
WELLS NW - FL	N/A
WELLS SJ - FL	0.745 mi / 3932 ft
WELLS SR - FL	0.881 mi / 4652 ft
WELLS SW - FL	N/A

**FEDERAL WATER AGENCY DATA SUMMARY:**

<u>MAP ID:</u>	<u>WELL ID:</u>	<u>LOCATION FROM SP:</u>
9	FL2010904	1/2 - 1 Mile ESE
19	294241082211601	1/2 - 1 Mile NW
23	FL3424686	1/2 - 1 Mile E

Note: PWS System location is not always the same as well location.

**STATE/LOCAL WATER AGENCY DATA SUMMARY:**

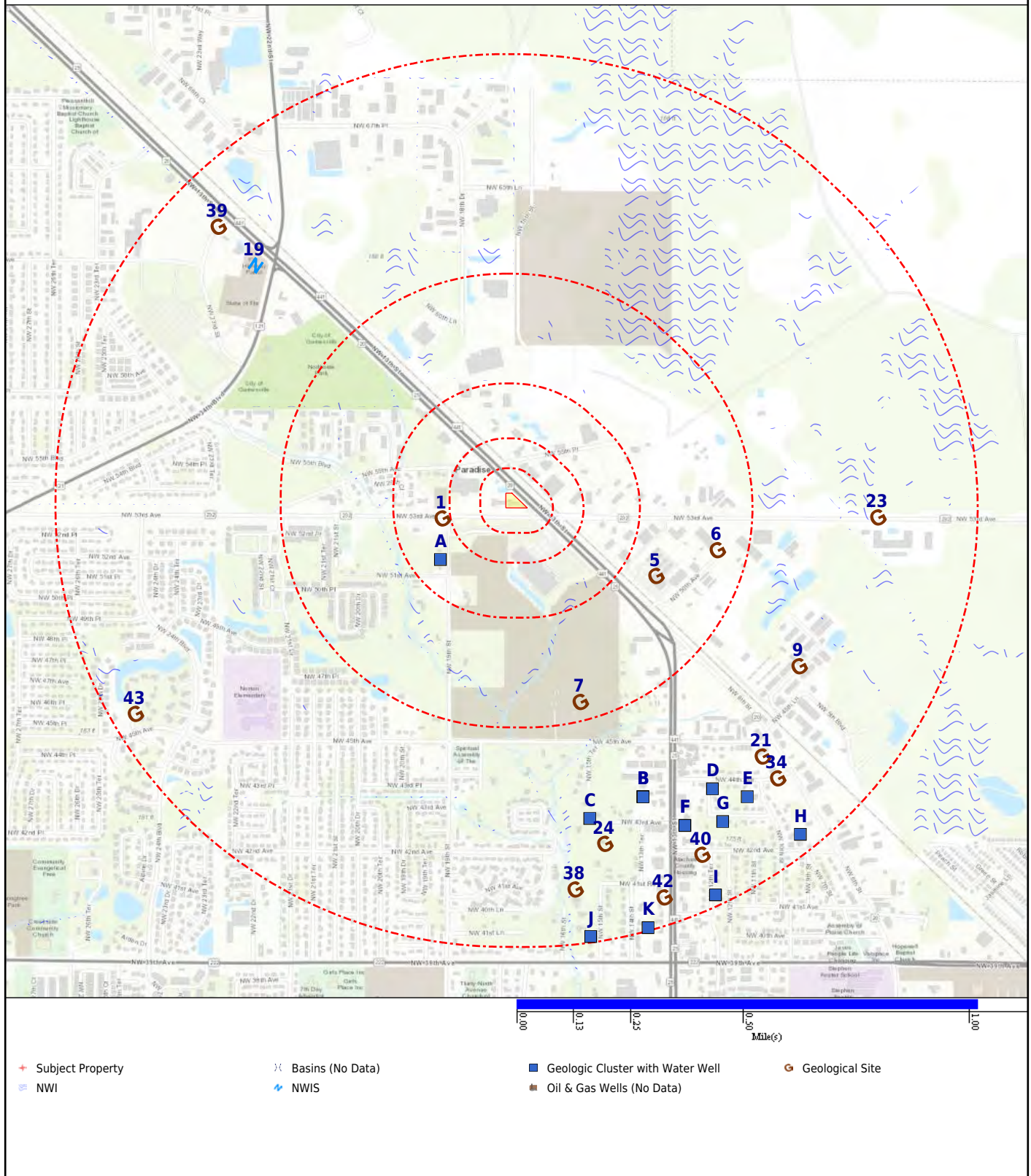
<u>MAP ID:</u>	<u>WELL ID:</u>	<u>LOCATION FROM SP:</u>
1	AAF6959	1/8 - 1/4 Mile WSW
A2	AAD7370	1/8 - 1/4 Mile WSW
A3	AAD7369	1/8 - 1/4 Mile SW
A4	AAD7368	1/8 - 1/4 Mile SW
5	AAC2392	1/4 - 1/2 Mile ESE
6	AAN6525	1/4 - 1/2 Mile ESE
7	AAF6969	1/4 - 1/2 Mile SSE
B8	AAD7325	1/2 - 1 Mile SSE
B10	AAD7323	1/2 - 1 Mile SSE
C11	AAD7322	1/2 - 1 Mile SSE
B12	AAM6956	1/2 - 1 Mile SSE
B13	AAE3274	1/2 - 1 Mile SSE
B14	AAE3273	1/2 - 1 Mile SSE
B15	AAD7324	1/2 - 1 Mile SSE
C16	AAO7295	1/2 - 1 Mile SSE
B17	-	1/2 - 1 Mile SSE
D18	AAE3268	1/2 - 1 Mile SE
D20	AAN0110	1/2 - 1 Mile SE
21	AAO0105	1/2 - 1 Mile SE
D22	AAD7328	1/2 - 1 Mile SE
24	AAM6955	1/2 - 1 Mile SSE
E25	AAD7350	1/2 - 1 Mile SE
E26	AAD7326	1/2 - 1 Mile SE
F27	AAM6953	1/2 - 1 Mile SSE
F28	137953-1	1/2 - 1 Mile SSE
F29	137953-1	1/2 - 1 Mile SSE
F30	137953-1	1/2 - 1 Mile SSE
G31	AAN0133	1/2 - 1 Mile SE
E32	AAF6917	1/2 - 1 Mile SE
E33	AAE3271	1/2 - 1 Mile SE
34	AAE3275	1/2 - 1 Mile SE
E35	AAE3270	1/2 - 1 Mile SE
G36	AAN0109	1/2 - 1 Mile SE
E37	AAE3269	1/2 - 1 Mile SE

## STATE/LOCAL WATER AGENCY DATA SUMMARY: (cont.)

<u>MAP ID:</u>	<u>WELL ID:</u>	<u>LOCATION FROM SP:</u>
38	AAD7349	1/2 - 1 Mile S
39	3-001-28475-1	1/2 - 1 Mile NW
40	AAE3272	1/2 - 1 Mile SSE
H41	AAJ3763	1/2 - 1 Mile SE
42	AAD7321	1/2 - 1 Mile SSE
43	3-001-29337-1	1/2 - 1 Mile WSW
H44	AAN8708	1/2 - 1 Mile SE
I45	AAF6965	1/2 - 1 Mile SSE
I46	AAF6964	1/2 - 1 Mile SSE
J47	AAD7382	1/2 - 1 Mile S
K48	AAD7381	1/2 - 1 Mile SSE
I49	AAF6963	1/2 - 1 Mile SSE
H50	AAE5299	1/2 - 1 Mile SE
K51	AAP2435	1/2 - 1 Mile SSE
J52	AAD7383	1/2 - 1 Mile SSE

SUBJECT NAME: BP/Kangaroo Express Gas Station  
 ADDRESS: 5310 NW 13th St, Gainesville, FL, 32653  
 LAT/LONG: 29.703733 / -82.344877

PREPARED FOR: Land Environmental Group  
 ORDER #: 43828  
 REPORT DATE: August 12, 2020



Map Id: 1  
 Direction: WSW  
 Distance: 0.147 mi.  
 Actual: 774.190 ft.  
 Elevation: 0.034 mi. / 177.028 ft.  
 Relative: Lower

**Site Name :** AAF6959  
 29.703113, -82.347548  
 GAINESVILLE, FL  
**Database(s) :** [WELLS - FL]

**Envirosite ID:** 403832894  
**EPA ID:** N/R

## WELLS - FL

Florida Unique Well ID :	AAF6959
Well Type :	Irrigation or other Non-potable well
Well Name :	MOSBY/LINDA
Status :	ACTIVE
Well Address :	5214 NW 19TH ST, GAINESVILLE, 32653
Well County :	ALACHUA
Well Owner Name :	N/R
Phone :	N/R
Phone Extension :	N/R
Casing Material :	Galvanized
Well Depth :	N/R
Length :	N/R
Diameter :	2
Sanitary Seal :	Yes
Permit Number :	N/R
Location ID :	315884
Location Method :	DGPS = Differentially Corrected GPS
Project ID :	SUPER
Insp Name :	N/R
Insp CHD :	N/R
Request Number :	N/R
Property ID :	N/R
GPS ID :	315884
Water Supply Restoration Program ID :	N/R
Water Supply Restoration Program	
Action:	N/R
Potable Status :	NON-POTABLE
Resident Type :	N/R
Other Well ID :	N/R
Software :	N/R
Streetside :	N/R
Agency :	N/R
Parcel ID :	N/R
PWS Design :	N/R
PWS Verify :	0
HAE (Height Above Ellipsoid) :	58.23
GPS Date :	03/25/2002
Large PWS Well :	0
Datum :	WS1984
Latitude :	29.703113
Longitude :	-82.347548
Comments :	Resident claims home is on city water and the well has Resident claims home is on city water and the well has been capped
Last Date in Agency List :	01/23/2020

Map Id: A2  
 Direction: WSW  
 Distance: 0.166 mi.  
 Actual: 877.586 ft.  
 Elevation: 0.033 mi. / 176.634 ft.  
 Relative: Lower

**Site Name :** AAD7370  
 29.702192, -82.347453  
 GAINESVILLE, FL  
**Database(s) :** [WELLS - FL]

**Envirosite ID:** 403821909  
**EPA ID:** N/R

## WELLS - FL

Florida Unique Well ID :	AAD7370
Well Type :	Irrigation or other Non-potable well
Well Name :	LITTLE
Status :	ACTIVE
Well Address :	5210 NW 19TH ST, GAINESVILLE, 32653
Well County :	ALACHUA
Well Owner Name :	N/R
Phone :	N/R
Phone Extension :	N/R
Casing Material :	Galvanized
Well Depth :	N/R
Length :	N/R
Diameter :	2
Sanitary Seal :	Yes
Permit Number :	N/R
Location ID :	297584
Location Method :	DGPS OFFSET = Calculated location using DGPS
Project ID :	SUPER
Insp Name :	N/R
Insp CHD :	N/R
Request Number :	N/R
Property ID :	N/R
GPS ID :	297584
Water Supply Restoration Program ID :	N/R
Water Supply Restoration Program	
Action:	N/R
Potable Status :	NON-POTABLE
Resident Type :	N/R
Other Well ID :	N/R
Software :	N/R
Streetside :	N/R
Agency :	N/R
Parcel ID :	N/R
PWS Design :	N/R
PWS Verify :	0
HAE (Height Above Ellipsoid) :	23.56
GPS Date :	02/01/2000
Large PWS Well :	0
Datum :	WS1984
Latitude :	29.702192
Longitude :	-82.347453
Comments :	CONNECTED TO MUNICIPAL WATER. AG-ACHD 1-25-2012
Last Date in Agency List :	01/23/2020

Map Id: A3  
 Direction: SW  
 Distance: 0.168 mi.  
 Actual: 888.958 ft.  
 Elevation: 0.033 mi. / 176.614 ft.  
 Relative: Lower

**Site Name :** AAD7369  
 29.702052, -82.347382  
 GAINESVILLE, FL  
**Database(s) :** [WELLS - FL]

**Envirosite ID:** 403828667  
**EPA ID:** N/R

## WELLS - FL

Florida Unique Well ID :	AAD7369
Well Type :	Irrigation or other Non-potable well
Well Name :	RENTZ
Status :	ACTIVE
Well Address :	5126 NW 19TH ST, GAINESVILLE, 32653
Well County :	ALACHUA
Well Owner Name :	N/R
Phone :	N/R
Phone Extension :	N/R
Casing Material :	Galvanized
Well Depth :	N/R
Length :	N/R
Diameter :	4
Sanitary Seal :	Yes
Permit Number :	N/R
Location ID :	297582
Location Method :	DGPS OFFSET = Calculated location using DGPS
Project ID :	SUPER
Insp Name :	N/R
Insp CHD :	N/R
Request Number :	N/R
Property ID :	N/R
GPS ID :	297582
Water Supply Restoration Program ID :	N/R
Water Supply Restoration Program	
Action:	N/R
Potable Status :	NON-POTABLE
Resident Type :	N/R
Other Well ID :	N/R
Software :	N/R
Streetside :	N/R
Agency :	N/R
Parcel ID :	N/R
PWS Design :	N/R
PWS Verify :	0
HAE (Height Above Ellipsoid) :	40.29
GPS Date :	02/01/2000
Large PWS Well :	0
Datum :	WS1984
Latitude :	29.702052
Longitude :	-82.347382
Comments :	CONNECTED TO MUNICIPAL WATER. AG-ACHD 1-25-2012
Last Date in Agency List :	01/23/2020

Map Id: A4  
 Direction: SW  
 Distance: 0.204 mi.  
 Actual: 1076.539 ft.  
 Elevation: 0.033 mi. / 174.551 ft.  
 Relative: Lower

**Site Name :** AAD7368  
 29.701592, -82.347714  
 GAINESVILLE, FL  
**Database(s) :** [WELLS - FL]

**Envirosite ID:** 403827337  
**EPA ID:** N/R

## WELLS - FL

Florida Unique Well ID :	AAD7368
Well Type :	Private Well
Well Name :	RENTZ
Status :	INACTIVE
Well Address :	5115 NW 19TH ST, GAINESVILLE, 32653
Well County :	ALACHUA
Well Owner Name :	N/R
Phone :	N/R
Phone Extension :	N/R
Casing Material :	Galvanized
Well Depth :	N/R
Length :	N/R
Diameter :	2
Sanitary Seal :	Yes
Permit Number :	N/R
Location ID :	297580
Location Method :	DGPS OFFSET = Calculated location using DGPS
Project ID :	SUPER
Insp Name :	N/R
Insp CHD :	N/R
Request Number :	N/R
Property ID :	N/R
GPS ID :	297580
Water Supply Restoration Program ID :	N/R
Water Supply Restoration Program	
Action:	N/R
Potable Status :	POTABLE
Resident Type :	N/R
Other Well ID :	N/R
Software :	N/R
Streetside :	N/R
Agency :	N/R
Parcel ID :	N/R
PWS Design :	N/R
PWS Verify :	0
HAE (Height Above Ellipsoid) :	25.65
GPS Date :	02/01/2000
Large PWS Well :	0
Datum :	WS1984
Latitude :	29.701592
Longitude :	-82.347714
Comments :	03/06/19 VACANT
Last Date in Agency List :	01/23/2020

Map Id: 5  
 Direction: ESE  
 Distance: 0.324 mi.  
 Actual: 1708.909 ft.  
 Elevation: 0.034 mi. / 178.238 ft.  
 Relative: Lower

**Site Name :** AAC2392  
 29.701225, -82.339677  
 GAINESVILLE, FL  
**Database(s) :** [WELLS - FL]

**Envirosite ID:** 403812297  
**EPA ID:** N/R

## WELLS - FL

Florida Unique Well ID :	AAC2392
Well Type :	Transient Non-Community PWS Well
Well Name :	GAINESVILLE LIVESTOCK MARKET
Status :	ABANDONED
Well Address :	4701 NW 13TH ST, GAINESVILLE, 32609
Well County :	ALACHUA
Well Owner Name :	N/R
Phone :	N/R
Phone Extension :	N/R
Casing Material :	Black Steel
Well Depth :	N/R
Length :	N/R
Diameter :	4
Sanitary Seal :	Yes
Permit Number :	N/R
Location ID :	286892
Location Method :	DGPS OFFSET = Calculated location using DGPS
Project ID :	SUPER
Insp Name :	N/R
Insp CHD :	N/R
Request Number :	N/R
Property ID :	N/R
GPS ID :	286892
Water Supply Restoration Program ID :	N/R
Water Supply Restoration Program	
Action:	N/R
Potable Status :	NON-POTABLE
Resident Type :	N/R
Other Well ID :	N/R
Software :	N/R
Streetside :	N/R
Agency :	N/R
Parcel ID :	N/R
PWS Design :	N/R
PWS Verify :	0
HAE (Height Above Ellipsoid) :	55.33
GPS Date :	12/05/2002
Large PWS Well :	0
Datum :	WS1984
Latitude :	29.701225
Longitude :	-82.339677
Comments :	Redone gps on 12/5/02 evaluation
Last Date in Agency List :	01/23/2020

Map Id: 6  
Direction: ESE  
Distance: 0.430 mi.  
Actual: 2271.630 ft.  
Elevation: 0.033 mi. / 173.74 ft.  
Relative: Lower

**Site Name :** AAN6525  
29.702064, -82.337411  
GAINESVILLE, FL  
**Database(s) :** [WELLS - FL]

**Envirosite ID:** 403860566  
**EPA ID:** N/R

## WELLS - FL

Florida Unique Well ID :	AAN6525
Well Type :	Limited Use PWS Well
Well Name :	sng pavement marking
Status :	ACTIVE
Well Address :	1104 NW 50 AVE, GAINESVILLE, 32609
Well County :	ALACHUA
Well Owner Name :	N/R
Phone :	N/R
Phone Extension :	35237
Casing Material :	PVC
Well Depth :	0
Length :	0
Diameter :	2
Sanitary Seal :	Yes
Permit Number :	N/R
Location ID :	1030910
Location Method :	DGPS = Differentially Corrected GPS
Project ID :	SUPER
Insp Name :	Amy Grossman
Insp CHD :	ALACHUA
Request Number :	N/R
Property ID :	N/R
GPS ID :	1030910
Water Supply Restoration Program ID :	N/R
Water Supply Restoration Program	
Action:	N/R
Potable Status :	POTABLE
Resident Type :	OWNER
Other Well ID :	N/R
Software :	Well_Solo_v2
Streetside :	Yes
Agency :	DOH
Parcel ID :	N/R
PWS Design :	N/R
PWS Verify :	N/R
HAE (Height Above Ellipsoid) :	46.69
GPS Date :	09/26/2012
Large PWS Well :	N/R
Datum :	N/R
Latitude :	29.702064
Longitude :	-82.337411
Comments :	COULD NOT OBTAIN PERMISSION TO SAMPLE.(2/5/2013)
Last Date in Agency List :	01/23/2020

Map Id: 7  
 Direction: SSE  
 Distance: 0.460 mi.  
 Actual: 2429.301 ft.  
 Elevation: 0.032 mi. / 169.38 ft.  
 Relative: Lower

**Site Name :** AAF6969  
 29.697062, -82.34247  
 GAINESVILLE, FL  
**Database(s) :** [WELLS - FL]

**Envirosite ID:** 403831826  
**EPA ID:** N/R

## WELLS - FL

Florida Unique Well ID :	AAF6969
Well Type :	Private Well
Well Name :	HARTMAN
Status :	INACTIVE
Well Address :	1500 NW 45TH AVE, GAINESVILLE, 32605
Well County :	ALACHUA
Well Owner Name :	N/R
Phone :	N/R
Phone Extension :	N/R
Casing Material :	Galvanized
Well Depth :	N/R
Length :	N/R
Diameter :	2
Sanitary Seal :	Yes
Permit Number :	N/R
Location ID :	315900
Location Method :	DGPS = Differentially Corrected GPS
Project ID :	SUPER
Insp Name :	N/R
Insp CHD :	N/R
Request Number :	N/R
Property ID :	N/R
GPS ID :	315900
Water Supply Restoration Program ID :	N/R
Water Supply Restoration Program	
Action:	N/R
Potable Status :	POTABLE
Resident Type :	N/R
Other Well ID :	N/R
Software :	N/R
Streetside :	N/R
Agency :	N/R
Parcel ID :	N/R
PWS Design :	N/R
PWS Verify :	0
HAE (Height Above Ellipsoid) :	56.68
GPS Date :	12/05/2002
Large PWS Well :	0
Datum :	WS1984
Latitude :	29.697062
Longitude :	-82.34247
Comments :	No access. Area city water. RC 091207.vacant, appears to be a part of a city conservation area
Last Date in Agency List :	01/23/2020

Map Id: B8  
 Direction: SSE  
 Distance: 0.675 mi.  
 Actual: 3562.979 ft.  
 Elevation: 0.033 mi. / 174.101 ft.  
 Relative: Lower

**Site Name :** AAD7325  
 29.694568, -82.339841  
 GAINESVILLE, FL  
**Database(s) :** [WELLS - FL]

**Envirosite ID:** 403822793  
**EPA ID:** N/R

## WELLS - FL

Florida Unique Well ID :	AAD7325
Well Type :	Private Well
Well Name :	BEATY
Status :	ABANDONED
Well Address :	4322 NW 13TH ST, GAINESVILLE, 32605
Well County :	ALACHUA
Well Owner Name :	N/R
Phone :	N/R
Phone Extension :	N/R
Casing Material :	Galvanized
Well Depth :	N/R
Length :	N/R
Diameter :	2
Sanitary Seal :	Yes
Permit Number :	N/R
Location ID :	297520
Location Method :	DGPS OFFSET = Calculated location using DGPS
Project ID :	SUPER
Insp Name :	N/R
Insp CHD :	N/R
Request Number :	N/R
Property ID :	N/R
GPS ID :	297520
Water Supply Restoration Program ID :	N/R
Water Supply Restoration Program	
Action:	N/R
Potable Status :	NON-POTABLE
Resident Type :	N/R
Other Well ID :	N/R
Software :	N/R
Streetside :	N/R
Agency :	N/R
Parcel ID :	N/R
PWS Design :	N/R
PWS Verify :	0
HAE (Height Above Ellipsoid) :	27.52
GPS Date :	11/23/1999
Large PWS Well :	0
Datum :	WS1984
Latitude :	29.694568
Longitude :	-82.339841
Comments :	N/R
Last Date in Agency List :	01/23/2020

Map Id: 9  
 Direction: ESE  
 Distance: 0.704 mi.  
 Actual: 3714.779 ft.  
 Elevation: 0.032 mi. / 169.285 ft.  
 Relative: Lower

**Site Name :** FL2010904  
 4611 N.W. 6TH ST.  
 GAINESVILLE, FL 32601  
**Database(s) :** [PWS]

**Envirosite ID:** 357968105  
**EPA ID:** N/R

PWS

Facility Address : 4611 N.W. 6TH ST., GAINESVILLE, FL 32601

PWS ID : FL2010904  
 PWS Type : Community water system  
 PWS Name : PLEASANT VILLA T/P  
 Activity Status : Inactive  
 Primary Source : Ground water  
 Submission Year : 2019  
 Submission Year Quarter : 2019Q4  
 Population Served Count : 25  
 Service Connections Count : 11  
 Population Category 2 : <10,000  
 Population Category 3 : <=3300  
 Population Category 4 : <10K  
 Population Category 5 : <=500  
 Population Category 11 : <=100  
 Submission Quarter : 4  
 Submission Status Code : Y  
 First Reported Date : 02/10/1979  
 Last Reported Date : 07/22/1995  
 Deactivation Date : 01/01/1982  
 GW or SW : Groundwater  
 Is Grant Eligible : N  
 Is Outstanding Performer : N/R  
 Is School or Daycare : N  
 Is Source Water Protected : N/R  
 Primacy Agency : Florida  
 Primacy Type : State  
 Org Name : N/R  
 EPA Region : Region 4  
 Admin Name : PLEASANT VILLA T/P  
 Owner Type : Private  
 Phone Number : 904-372-9838  
 Phone Ext Number : N/R  
 Alt Phone Number : N/R  
 Email Address : N/R  
 Fax Number : N/R  
 Is Wholesaler : N  
 LT2 Schedule Category : N/R  
 NPM Candidate : N  
 CDS ID : N/R  
 DBPR Schedule Category : N/R  
 Outstanding Performer Date : N/R  
 Season Begin Date : 01-01  
 Season End Date : 12-31  
 Source Water Protection Date : N/R  
 Seasonal Startup System : N/R  
 Reduced Monitoring Begin Date : N/R  
 Reduced Monitoring End Date : N/R  
 Reduced RTRC Monitoring : N/R  
 Last Date in Agency List : 02/20/2020

Map Id: B10  
 Direction: SSE  
 Distance: 0.704 mi.  
 Actual: 3717.104 ft.  
 Elevation: 0.032 mi. / 169.206 ft.  
 Relative: Lower

**Site Name :** AAD7323  
 29.693703, -82.341161  
 GAINESVILLE, FL  
**Database(s) :** [WELLS - FL]

**Envirosite ID:** 403822412  
**EPA ID:** N/R

## WELLS - FL

Florida Unique Well ID :	AAD7323
Well Type :	Private Well
Well Name :	N/R
Status :	ACTIVE
Well Address :	1420 NW 43RD AVE, GAINESVILLE, 32605
Well County :	ALACHUA
Well Owner Name :	JOE DOYLE
Phone :	3523788322
Phone Extension :	N/R
Casing Material :	PVC
Well Depth :	0
Length :	0
Diameter :	2
Sanitary Seal :	Yes
Permit Number :	N/R
Location ID :	297516
Location Method :	DGPS = Differentially Corrected GPS
Project ID :	SUPER
Insp Name :	AMY GROSSMAN
Insp CHD :	ALACHUA
Request Number :	N/R
Property ID :	N/R
GPS ID :	297516
Water Supply Restoration Program ID :	N/R
Water Supply Restoration Program	
Action:	N/R
Potable Status :	POTABLE
Resident Type :	OWNER
Other Well ID :	N/R
Software :	Well_Solo_v2
Streetside :	No
Agency :	DOH
Parcel ID :	N/R
PWS Design :	N/R
PWS Verify :	0
HAE (Height Above Ellipsoid) :	60.18
GPS Date :	06/07/2009
Large PWS Well :	0
Datum :	WS1984
Latitude :	29.693703
Longitude :	-82.341161
Comments :	N/R
Last Date in Agency List :	01/23/2020

Map Id: C11  
 Direction: SSE  
 Distance: 0.705 mi.  
 Actual: 3722.961 ft.  
 Elevation: 0.031 mi. / 162.211 ft.  
 Relative: Lower

**Site Name :** AAD7322  
 29.693526, -82.341897  
 GAINESVILLE, FL  
**Database(s) :** [WELLS - FL]

**Envirosite ID:** 403822178  
**EPA ID:** N/R

## WELLS - FL

Florida Unique Well ID :	AAD7322
Well Type :	Private Well
Well Name :	KIMBRELL
Status :	ABANDONED
Well Address :	1530 NW 43RD AVE, GAINESVILLE, 32605
Well County :	ALACHUA
Well Owner Name :	N/R
Phone :	N/R
Phone Extension :	N/R
Casing Material :	Galvanized
Well Depth :	N/R
Length :	N/R
Diameter :	2
Sanitary Seal :	Yes
Permit Number :	N/R
Location ID :	297514
Location Method :	DGPS OFFSET = Calculated location using DGPS
Project ID :	SUPER
Insp Name :	N/R
Insp CHD :	N/R
Request Number :	N/R
Property ID :	N/R
GPS ID :	297514
Water Supply Restoration Program ID :	N/R
Water Supply Restoration Program	
Action:	N/R
Potable Status :	NON-POTABLE
Resident Type :	N/R
Other Well ID :	N/R
Software :	N/R
Streetside :	N/R
Agency :	N/R
Parcel ID :	N/R
PWS Design :	N/R
PWS Verify :	0
HAE (Height Above Ellipsoid) :	11.09
GPS Date :	11/23/1999
Large PWS Well :	0
Datum :	WS1984
Latitude :	29.693526
Longitude :	-82.341897
Comments :	N/R
Last Date in Agency List :	01/23/2020

Map Id: B12  
 Direction: SSE  
 Distance: 0.706 mi.  
 Actual: 3726.125 ft.  
 Elevation: 0.033 mi. / 172.608 ft.  
 Relative: Lower

**Site Name :** AAM6956  
 29.693994, -82.340084  
 GAINESVILLE, FL  
**Database(s) :** [WELLS - FL]

**Envirosite ID:** 403874222  
**EPA ID:** N/R

## WELLS - FL

Florida Unique Well ID :	AAM6956
Well Type :	Limited Use PWS Well
Well Name :	N/R
Status :	ACTIVE
Well Address :	4306 NW 13TH ST, GAINESVILLE, 32605
Well County :	ALACHUA
Well Owner Name :	JO BEATY
Phone :	352-375-2629
Phone Extension :	N/R
Casing Material :	PVC
Well Depth :	0
Length :	0
Diameter :	2
Sanitary Seal :	Yes
Permit Number :	N/R
Location ID :	986306
Location Method :	DGPS = Differentially Corrected GPS
Project ID :	SUPER
Insp Name :	AMY GROSSMAN
Insp CHD :	ALACHUA
Request Number :	N/R
Property ID :	N/R
GPS ID :	986306
Water Supply Restoration Program ID :	N/R
Water Supply Restoration Program	
Action:	N/R
Potable Status :	POTABLE
Resident Type :	OWNER
Other Well ID :	N/R
Software :	Well_Solo_v2
Streetside :	No
Agency :	DOH
Parcel ID :	N/R
PWS Design :	N/R
PWS Verify :	N/R
HAE (Height Above Ellipsoid) :	60.59
GPS Date :	05/25/2009
Large PWS Well :	N/R
Datum :	N/R
Latitude :	29.693994
Longitude :	-82.340084
Comments :	two wells on property
Last Date in Agency List :	01/23/2020

Map Id: B13  
Direction: SSE  
Distance: 0.715 mi.  
Actual: 3775.854 ft.  
Elevation: 0.032 mi. / 169.534 ft.  
Relative: Lower

**Site Name :** AAE3274  
29.693598, -82.340914  
GAINESVILLE, FL  
**Database(s) :** [WELLS - FL]

**Envirosite ID:** 403822905  
**EPA ID:** N/R

## WELLS - FL

Florida Unique Well ID :	AAE3274
Well Type :	Private Well
Well Name :	HURLEY
Status :	ABANDONED
Well Address :	1414 NW 43RD, GAINESVILLE, 32605
Well County :	ALACHUA
Well Owner Name :	N/R
Phone :	N/R
Phone Extension :	N/R
Casing Material :	Galvanized
Well Depth :	N/R
Length :	N/R
Diameter :	2
Sanitary Seal :	Yes
Permit Number :	N/R
Location ID :	300872
Location Method :	DGPS = Differentially Corrected GPS
Project ID :	SUPER
Insp Name :	N/R
Insp CHD :	N/R
Request Number :	N/R
Property ID :	N/R
GPS ID :	300872
Water Supply Restoration Program ID :	N/R
Water Supply Restoration Program	
Action:	N/R
Potable Status :	NON-POTABLE
Resident Type :	N/R
Other Well ID :	N/R
Software :	N/R
Streetside :	N/R
Agency :	N/R
Parcel ID :	N/R
PWS Design :	N/R
PWS Verify :	0
HAE (Height Above Ellipsoid) :	52.62
GPS Date :	09/13/2000
Large PWS Well :	0
Datum :	WS1984
Latitude :	29.693598
Longitude :	-82.340914
Comments :	N/R
Last Date in Agency List :	01/23/2020

Map Id: B14  
Direction: SSE  
Distance: 0.719 mi.  
Actual: 3797.722 ft.  
Elevation: 0.032 mi. / 169.925 ft.  
Relative: Lower

**Site Name :** AAE3273  
29.693603, -82.340666  
GAINESVILLE, FL  
**Database(s) :** [WELLS - FL]

**Envirosite ID:** 403837079  
**EPA ID:** N/R

## WELLS - FL

Florida Unique Well ID :	AAE3273
Well Type :	Irrigation or other Non-potable well
Well Name :	HURLEY
Status :	ACTIVE
Well Address :	1404 NW 43RD, GAINESVILLE, 32605
Well County :	ALACHUA
Well Owner Name :	N/R
Phone :	N/R
Phone Extension :	N/R
Casing Material :	Galvanized
Well Depth :	N/R
Length :	N/R
Diameter :	2
Sanitary Seal :	Yes
Permit Number :	N/R
Location ID :	300870
Location Method :	DGPS = Differentially Corrected GPS
Project ID :	SUPER
Insp Name :	N/R
Insp CHD :	N/R
Request Number :	N/R
Property ID :	N/R
GPS ID :	300870
Water Supply Restoration Program ID :	N/R
Water Supply Restoration Program	
Action:	N/R
Potable Status :	NON-POTABLE
Resident Type :	N/R
Other Well ID :	N/R
Software :	N/R
Streetside :	N/R
Agency :	N/R
Parcel ID :	N/R
PWS Design :	N/R
PWS Verify :	0
HAE (Height Above Ellipsoid) :	46.54
GPS Date :	09/13/2000
Large PWS Well :	0
Datum :	WS1984
Latitude :	29.693603
Longitude :	-82.340666
Comments :	HOOOKED UP TO CITY WATER. (CHD 10/21/2013)
Last Date in Agency List :	01/23/2020

Map Id: B15  
Direction: SSE  
Distance: 0.723 mi.  
Actual: 3817.914 ft.  
Elevation: 0.033 mi. / 173.579 ft.  
Relative: Lower

**Site Name :** AAD7324  
29.693892, -82.339608  
GAINESVILLE, FL  
**Database(s) :** [WELLS - FL]

**Envirosite ID:** 403833317  
**EPA ID:** N/R

## WELLS - FL

Florida Unique Well ID :	AAD7324
Well Type :	Limited Use PWS Well
Well Name :	southern scooter
Status :	ACTIVE
Well Address :	4308b NW 13 ST, GAINESVILLE, 32605
Well County :	ALACHUA
Well Owner Name :	N/R
Phone :	N/R
Phone Extension :	N/R
Casing Material :	GALVANIZED
Well Depth :	0
Length :	0
Diameter :	2
Sanitary Seal :	Yes
Permit Number :	N/R
Location ID :	297518
Location Method :	DGPS = Differentially Corrected GPS
Project ID :	SUPER
Insp Name :	Beth Robertson
Insp CHD :	ALACHUA
Request Number :	59895
Property ID :	N/R
GPS ID :	297518
Water Supply Restoration Program ID :	N/R
Water Supply Restoration Program	
Action:	N/R
Potable Status :	POTABLE
Resident Type :	OWNER
Other Well ID :	N/R
Software :	Well_Solo_v2
Streetside :	No
Agency :	DOH
Parcel ID :	N/R
PWS Design :	N/R
PWS Verify :	0
HAE (Height Above Ellipsoid) :	23.8
GPS Date :	10/21/2013
Large PWS Well :	0
Datum :	WS1984
Latitude :	29.693892
Longitude :	-82.339608
Comments :	two wells
Last Date in Agency List :	01/23/2020

Map Id: C16  
 Direction: SSE  
 Distance: 0.734 mi.  
 Actual: 3877.371 ft.  
 Elevation: 0.03 mi. / 155.827 ft.  
 Relative: Lower

**Site Name :** AAO7295  
 29.693038, -82.342219  
 GAINESVILLE, FL  
**Database(s) :** [WELLS - FL]

**Envirosite ID:** 403897521  
**EPA ID:** N/R

## WELLS - FL

Florida Unique Well ID :	AAO7295
Well Type :	Private Well
Well Name :	N/R
Status :	ACTIVE
Well Address :	4289 NW 16th ST, GAINESVILLE, 32605
Well County :	ALACHUA
Well Owner Name :	ervin priem
Phone :	3523781959
Phone Extension :	N/R
Casing Material :	PVC
Well Depth :	0
Length :	0
Diameter :	2
Sanitary Seal :	Yes
Permit Number :	N/R
Location ID :	606001
Location Method :	DGPS = Differentially Corrected GPS
Project ID :	SUPER
Insp Name :	Beth Robertson
Insp CHD :	ALACHUA
Request Number :	61610
Property ID :	N/R
GPS ID :	606001
Water Supply Restoration Program ID :	N/R
Water Supply Restoration Program	
Action:	N/R
Potable Status :	POTABLE
Resident Type :	OWNER
Other Well ID :	N/R
Software :	Well_Solo_v2
Streetside :	No
Agency :	DOH
Parcel ID :	N/R
PWS Design :	N/R
PWS Verify :	N/R
HAE (Height Above Ellipsoid) :	57.84
GPS Date :	07/14/2014
Large PWS Well :	N/R
Datum :	N/R
Latitude :	29.693038
Longitude :	-82.342219
Comments :	N/R
Last Date in Agency List :	01/23/2020

Map Id: B17  
 Direction: SSE  
 Distance: 0.745 mi.  
 Actual: 3932.284 ft.  
 Elevation: 0.033 mi. / 173.228 ft.  
 Relative: Lower

**Site Name :** -  
 29.69361111, -82.33944444  
 FL  
**Database(s) :** [WELLS SJ - FL]

**Envirosite ID:** 442802268  
**EPA ID:** N/R

## WELLS SJ - FL

Permit : -  
 Issue Date : N/R  
 Completion Date : 12/20/1988  
 Station ID : 362758  
 Legacy Number : -  
 Contractor License : 2788  
 Owner Name : Jammal & Assoc.  
 Contractor Name : Leroy Winkler  
 Driller Name : ?  
 County : Alachua  
 Section/Township/Range : SEC 19, TWP 9S, RNG 20E  
 Casing Depth : 0  
 Total Depth : 15  
 Diameter : 2  
 Compliance Number : 1080150  
 Well Street Address : Ecol Statron 9826 4207 Nw 13th St.  
 Location Address : Ecol Statron 9826 4207 Nw 13th St., -, Gainesville, FL e, FL  
 Type of Work : -  
 Well Use : Monitoring  
 Static Water Level (ft) : 7  
 Latitude : 294137  
 Longitude : 822022  
 Well Completion Report Link : [Click here for hyperlink provided by the agency.](#)

Map Id: D18  
 Direction: SE  
 Distance: 0.748 mi.  
 Actual: 3948.329 ft.  
 Elevation: 0.033 mi. / 176.05 ft.  
 Relative: Lower

**Site Name :** AAE3268  
 29.694317, -82.337793  
 GAINESVILLE, FL  
**Database(s) :** [WELLS - FL]

**Envirosite ID:** 403836860  
**EPA ID:** N/R

## WELLS - FL

Florida Unique Well ID : AAE3268  
 Well Type : Private Well  
 Well Name : FLOYD & FLOYD  
 Status : ACTIVE  
 Well Address : 1231A NW 44TH AVE, GAINESVILLE, 32609  
 Well County : ALACHUA  
 Well Owner Name : N/R  
 Phone : N/R  
 Phone Extension : N/R  
 Casing Material : Black Steel  
 Well Depth : N/R  
 Length : N/R  
 Diameter : 4  
 Sanitary Seal : Yes  
 Permit Number : N/R  
 Location ID : 300860  
 Location Method : DGPS = Differentially Corrected GPS  
 Project ID : SUPER  
 Insp Name : N/R

Map Id: D18  
Direction: SE  
Distance: 0.748 mi.  
Actual: 3948.329 ft.  
Elevation: 0.033 mi. / 176.05 ft.  
Relative: Lower

**Site Name :** AAE3268  
29.694317, -82.337793  
GAINESVILLE, FL  
**Database(s) :** [WELLS - FL] (**cont.**)

**Envirosite ID:** 403836860  
**EPA ID:** N/R

**WELLS - FL (cont.)**

Insp CHD :	N/R
Request Number :	N/R
Property ID :	N/R
GPS ID :	300860
Water Supply Restoration Program ID :	N/R
Water Supply Restoration Program	
Action:	N/R
Potable Status :	POTABLE
Resident Type :	N/R
Other Well ID :	N/R
Software :	N/R
Streetside :	N/R
Agency :	N/R
Parcel ID :	N/R
PWS Design :	N/R
PWS Verify :	0
HAE (Height Above Ellipsoid) :	56.04
GPS Date :	09/12/2000
Large PWS Well :	0
Datum :	WS1984
Latitude :	29.694317
Longitude :	-82.337793
Comments :	N/R
Last Date in Agency List :	01/23/2020

Map Id: 19  
Direction: NW  
Distance: 0.760 mi.  
Actual: 4012.007 ft.  
Elevation: 0.036 mi. / 188.481 ft.  
Relative: Higher

**Site Name :** 294241082211601  
29.7114722, -82.3544722  
FL  
**Database(s) :** [NWIS]

**Envirosite ID:** 436230151  
**EPA ID:** N/R

**NWIS**

Site Identification Number :	294241082211601
Site Type :	Well
Station Name :	FHP Station (G-26) UFA Well
Agency :	U.S. Geological Survey
District :	125
State :	FL
County :	Alachua County
Country :	USA
Land Net Location :	N/R
Name of Location Map :	N/R
Scale of Location Map :	N/R
Altitude of Gage/Land Surface :	N/R
Method Altitude Determined :	N/R
Altitude Accuracy :	N/R
Altitude Datum :	N/R
Hydrologic Unit :	Oklawaha
Drainage Basin :	N/R
Topographic Setting :	N/R

**Envirosite ID:** 436230151  
**EPA ID:** N/R

Flags for the Type of Data Collected:	NNNNNNNNNNNNNNNNNNNNNNNNNNNNNNNNNNNN
Flags for Instruments at Site :	NNNNNNNNNNNNNNNNNNNNNNNNNNNNNNNNNNNN
Date of First Construction :	N/R
Date Site Established or Inventoried:	N/R
Drainage Area :	N/R
Contributing Drainage Area :	N/R
Data Reliability :	Unchecked data.
Data-other GW Files :	Y Y
National Aquifer :	Floridan aquifer system
Local Aquifer :	Floridan Aquifer System
Local Aquifer Type :	N/R
Well Depth :	N/R
Hole Depth :	N/R
Source of Depth Data :	N/R
Project Number :	N/R
Real-Time Data Flag :	0
Peak-Streamflow Data Begin Date :	N/R
Peak-Streamflow Data End Date :	N/R
Peak-Streamflow Data Count :	0
Water-Quality Data Begin Date :	N/R
Water-Quality Data End Date :	N/R
Water-Quality Data Count :	0
Field Water-Level Data Begin Date :	2008-09-17
Field Water-Level Data End Date :	2009-05-21
Field Water-Level Data Count :	2
Site-Visit Data Begin Date :	N/R
Site-Visit Data End Date :	N/R
Site-Visit Data Count :	0
Latitude :	29.71147220
Longitude :	-82.35447220
Last Date in Agency List :	03/27/2020

**Envirosite ID:** 403869967  
**EPA ID:** N/R

Florida Unique Well ID :	AAN0110
Well Type :	Private Well
Well Name :	N/R
Status :	ACTIVE
Well Address :	4335 NW 12th TER, GAINESVILLE, 32609
Well County :	ALACHUA
Well Owner Name :	Michael Gillette
Phone :	3522816955
Phone Extension :	N/R
Casing Material :	GALVANIZED
Well Depth :	0

Map Id: D20  
 Direction: SE  
 Distance: 0.768 mi.  
 Actual: 4056.072 ft.  
 Elevation: 0.033 mi. / 176.178 ft.  
 Relative: Lower

**Site Name :** AAN0110  
 29.694203, -82.337367  
 GAINESVILLE, FL  
**Database(s) :** [WELLS - FL] (**cont.**)

**Envirosite ID:** 403869967  
**EPA ID:** N/R

## WELLS - FL (**cont.**)

Length :	0
Diameter :	2
Sanitary Seal :	Yes
Permit Number :	N/R
Location ID :	1000060
Location Method :	DGPS = Differentially Corrected GPS
Project ID :	SUPER
Insp Name :	Beth Robertson
Insp CHD :	ALACHUA
Request Number :	59895
Property ID :	N/R
GPS ID :	1000060
Water Supply Restoration Program ID :	N/R
Water Supply Restoration Program Action:	N/R
Potable Status :	POTABLE
Resident Type :	OWNER
Other Well ID :	N/R
Software :	Well_Solo_v2
Streetside :	No
Agency :	DOH
Parcel ID :	N/R
PWS Design :	N/R
PWS Verify :	N/R
HAE (Height Above Ellipsoid) :	20.85
GPS Date :	10/21/2013
Large PWS Well :	N/R
Datum :	N/R
Latitude :	29.694203
Longitude :	-82.337367
Comments :	N/R
Last Date in Agency List :	01/23/2020

Map Id: 21  
 Direction: SE  
 Distance: 0.772 mi.  
 Actual: 4077.239 ft.  
 Elevation: 0.033 mi. / 175.62 ft.  
 Relative: Lower

**Site Name :** AAO0105  
 29.695238, -82.335727  
 GAINESVILLE, FL  
**Database(s) :** [WELLS - FL]

**Envirosite ID:** 403887980  
**EPA ID:** N/R

## WELLS - FL

Florida Unique Well ID :	AAO0105
Well Type :	Limited Use PWS Well
Well Name :	city auto repair
Status :	ACTIVE
Well Address :	4488 NW 6 ST, GAINESVILLE, 32606
Well County :	ALACHUA
Well Owner Name :	N/R
Phone :	3523770383
Phone Extension :	N/R
Casing Material :	PVC

Map Id: 21  
Direction: SE  
Distance: 0.772 mi.  
Actual: 4077.239 ft.  
Elevation: 0.033 mi. / 175.62 ft.  
Relative: Lower

**Site Name :** AAO0105  
29.695238, -82.335727  
GAINESVILLE, FL  
**Database(s) :** [WELLS - FL] (**cont.**)

**Envirosite ID:** 403887980  
**EPA ID:** N/R

**WELLS - FL (cont.)**

Well Depth :	0
Length :	0
Diameter :	2
Sanitary Seal :	Yes
Permit Number :	N/R
Location ID :	1020226
Location Method :	DGPS = Differentially Corrected GPS
Project ID :	SUPER
Insp Name :	Amy Grossman
Insp CHD :	ALACHUA
Request Number :	N/R
Property ID :	N/R
GPS ID :	1020226
Water Supply Restoration Program ID :	N/R
Water Supply Restoration Program	
Action:	N/R
Potable Status :	POTABLE
Resident Type :	OWNER
Other Well ID :	N/R
Software :	Well_Solo_v2
Streetside :	No
Agency :	DOH
Parcel ID :	N/R
PWS Design :	N/R
PWS Verify :	N/R
HAE (Height Above Ellipsoid) :	57.91
GPS Date :	12/14/2011
Large PWS Well :	N/R
Datum :	N/R
Latitude :	29.695238
Longitude :	-82.335727
Comments :	N/R
Last Date in Agency List :	01/23/2020

Map Id: D22  
Direction: SE  
Distance: 0.773 mi.  
Actual: 4083.009 ft.  
Elevation: 0.033 mi. / 176.296 ft.  
Relative: Lower

**Site Name :** AAD7328  
29.694261, -82.337115  
GAINESVILLE, FL  
**Database(s) :** [WELLS - FL]

**Envirosite ID:** 403821866  
**EPA ID:** N/R

**WELLS - FL**

Florida Unique Well ID :	AAD7328
Well Type :	Private Well
Well Name :	LANGFORD
Status :	ACTIVE
Well Address :	1201 NW 44TH AVE, GAINESVILLE, 32609
Well County :	ALACHUA
Well Owner Name :	N/R
Phone :	N/R
Phone Extension :	N/R

Map Id: D22  
 Direction: SE  
 Distance: 0.773 mi.  
 Actual: 4083.009 ft.  
 Elevation: 0.033 mi. / 176.296 ft.  
 Relative: Lower

**Site Name :** AAD7328  
 29.694261, -82.337115  
 GAINESVILLE, FL  
**Database(s) :** [WELLS - FL] (**cont.**)

**Envirosite ID:** 403821866  
**EPA ID:** N/R

## WELLS - FL (**cont.**)

Casing Material :	Galvanized
Well Depth :	N/R
Length :	N/R
Diameter :	2
Sanitary Seal :	Yes
Permit Number :	N/R
Location ID :	297524
Location Method :	DGPS OFFSET = Calculated location using DGPS
Project ID :	SUPER
Insp Name :	N/R
Insp CHD :	N/R
Request Number :	N/R
Property ID :	N/R
GPS ID :	297524
Water Supply Restoration Program ID :	N/R
Water Supply Restoration Program	
Action:	N/R
Potable Status :	POTABLE
Resident Type :	N/R
Other Well ID :	N/R
Software :	N/R
Streetside :	N/R
Agency :	N/R
Parcel ID :	N/R
PWS Design :	N/R
PWS Verify :	0
HAE (Height Above Ellipsoid) :	108.49
GPS Date :	11/23/1999
Large PWS Well :	0
Datum :	WS1984
Latitude :	29.694261
Longitude :	-82.337115
Comments :	N/R
Last Date in Agency List :	01/23/2020

Map Id: 23  
 Direction: E  
 Distance: 0.776 mi.  
 Actual: 4098.808 ft.  
 Elevation: 0.032 mi. / 168.888 ft.  
 Relative: Lower

**Site Name :** FL3424686  
 605 NW 53RD AVE  
 GAINESVILLE, FL 32609  
**Database(s) :** [PWS, PWS ENF]

**Envirosite ID:** 357996136  
**EPA ID:** N/R

## PWS

Facility Address :	605 NW 53RD AVE, GAINESVILLE, FL 32609
PWS ID :	FL3424686
PWS Type :	Transient non-community system
PWS Name :	U-HAUL STORAGE
Activity Status :	Inactive
Primary Source :	Ground water

Map Id: 23  
 Direction: E  
 Distance: 0.776 mi.  
 Actual: 4098.808 ft.  
 Elevation: 0.032 mi. / 168.888 ft.  
 Relative: Lower

**Site Name :** FL3424686  
 605 NW 53RD AVE  
 GAINESVILLE, FL 32609  
**Database(s) :** [PWS, PWS ENF] (**cont.**)

**Envirosite ID:** 357996136  
**EPA ID:** N/R

## PWS (**cont.**)

Submission Year : 2019  
 Submission Year Quarter : 2019Q4  
 Population Served Count : 241  
 Service Connections Count : 14  
 Population Category 2 : <10,000  
 Population Category 3 : <=3300  
 Population Category 4 : <10K  
 Population Category 5 : <=500  
 Population Category 11 : 101-500  
 Submission Quarter : 4  
 Submission Status Code : Y  
 First Reported Date : 12/20/1988  
 Last Reported Date : 12/16/2019  
 Deactivation Date : 03/07/2006  
 GW or SW : Groundwater  
 Is Grant Eligible : N  
 Is Outstanding Performer : N/R  
 Is School or Daycare : N  
 Is Source Water Protected : N/R  
 Primacy Agency : Florida  
 Primacy Type : State  
 Org Name : U-HAUL CENTER OF GAINESVILLE  
 EPA Region : Region 4  
 Admin Name : U-HAUL CENTER OF GAINESVILLE  
 Owner Type : Private  
 Phone Number : N/R  
 Phone Ext Number : N/R  
 Alt Phone Number : N/R  
 Email Address : N/R  
 Fax Number : N/R  
 Is Wholesaler : N  
 LT2 Schedule Category : N/R  
 NPM Candidate : N  
 CDS ID : N/R  
 DBPR Schedule Category : N/R  
 Outstanding Performer Date : N/R  
 Season Begin Date : 01-01  
 Season End Date : 12-31  
 Source Water Protection Date : N/R  
 Seasonal Startup System : N/R  
 Reduced Monitoring Begin Date : N/R  
 Reduced Monitoring End Date : N/R  
 Reduced RTCR Monitoring : N/R  
 Last Date in Agency List : 02/20/2020

## PWS ENF

Facility Address : N/R

PWS ID : FL3424686  
 PWS Name : U-HAUL STORAGE  
 EPA Region : Region 4  
 Primacy Agency : Florida  
 PWS Type : Transient non-community system  
 Primacy Type : State  
 Primary Source : Ground water

Map Id: 23  
 Direction: E  
 Distance: 0.776 mi.  
 Actual: 4098.808 ft.  
 Elevation: 0.032 mi. / 168.888 ft.  
 Relative: Lower

**Site Name :** FL3424686  
 605 NW 53RD AVE  
 GAINESVILLE, FL 32609  
**Database(s) :** [PWS, PWS ENF] (**cont.**)

**Envirosite ID:** 357996136  
**EPA ID:** N/R

## PWS ENF (**cont.**)

Activity Status : Inactive  
 Deactivation Date : 03/07/2006  
 Owner Type : Private  
 Phone Number : -  
 Last Date in Agency List : 02/20/2020

### Violation Details

RTC Enforcement ID : -  
 Violation ID : 0111227  
 Submission Year : 2019  
 Violation First Reported Date : 05/19/2001  
 Contaminant Name : Coliform (TCR)  
 Rule Family : Total Coliform Rules  
 Rule Group : Microbials  
 Rule Name : Total Coliform Rule  
 Violation Type : Monitoring, Routine Major (TCR)  
 Is Health Based : N  
 Is Major Violation : Y  
 Severity Indicator Count : -  
 Public Notification Tier : 3  
 Address Line 1 : 605 NW 53RD AVE, GAINESVILLE, 32609  
 Address Line 2 : -  
 Compliance Status : System Inactive  
 RTC Date : 03/07/2006  
 Enforcement Action Description : -  
 Admin Name : U-HAUL CENTER OF GAINESVILLE  
 Email Address : -

RTC Enforcement ID : -  
 Violation ID : 0005861  
 Submission Year : 2019  
 Violation First Reported Date : 12/06/2000  
 Contaminant Name : Coliform (TCR)  
 Rule Family : Total Coliform Rules  
 Rule Group : Microbials  
 Rule Name : Total Coliform Rule  
 Violation Type : Monitoring, Routine Major (TCR)  
 Is Health Based : N  
 Is Major Violation : Y  
 Severity Indicator Count : -  
 Public Notification Tier : 3  
 Address Line 1 : 605 NW 53RD AVE, GAINESVILLE, 32609  
 Address Line 2 : -  
 Compliance Status : System Inactive  
 RTC Date : 03/07/2006  
 Enforcement Action Description : -  
 Admin Name : U-HAUL CENTER OF GAINESVILLE  
 Email Address : -

RTC Enforcement ID : -  
 Violation ID : 97V0001  
 Submission Year : 2019  
 Violation First Reported Date : 11/22/1997

Map Id: 23  
 Direction: E  
 Distance: 0.776 mi.  
 Actual: 4098.808 ft.  
 Elevation: 0.032 mi. / 168.888 ft.  
 Relative: Lower

**Site Name :** FL3424686  
 605 NW 53RD AVE  
 GAINESVILLE, FL 32609  
**Database(s) :** [PWS, PWS ENF] (**cont.**)

**Envirosite ID:** 357996136  
**EPA ID:** N/R

## PWS ENF (**cont.**)

Contaminant Name : Coliform (TCR)  
 Rule Family : Total Coliform Rules  
 Rule Group : Microbials  
 Rule Name : Total Coliform Rule  
 Violation Type : Monitoring, Routine Major (TCR)  
 Is Health Based : N  
 Is Major Violation : Y  
 Severity Indicator Count : -  
 Public Notification Tier : 3  
 Address Line 1 : 605 NW 53RD AVE, GAINESVILLE, 32609  
 Address Line 2 : -  
 Compliance Status : System Inactive  
 RTC Date : 03/07/2006  
 Enforcement Action Description : -  
 Admin Name : U-HAUL CENTER OF GAINESVILLE  
 Email Address : -

RTC Enforcement ID : -  
 Violation ID : 95V0003  
 Submission Year : 2019  
 Violation First Reported Date : 09/02/1995  
 Contaminant Name : Coliform (TCR)  
 Rule Family : Total Coliform Rules  
 Rule Group : Microbials  
 Rule Name : Total Coliform Rule  
 Violation Type : Monitoring, Routine Major (TCR)  
 Is Health Based : N  
 Is Major Violation : Y  
 Severity Indicator Count : -  
 Public Notification Tier : 3  
 Address Line 1 : 605 NW 53RD AVE, GAINESVILLE, 32609  
 Address Line 2 : -  
 Compliance Status : System Inactive  
 RTC Date : 03/07/2006  
 Enforcement Action Description : State Violation/Reminder Notice  
 Admin Name : U-HAUL CENTER OF GAINESVILLE  
 Email Address : -

RTC Enforcement ID : -  
 Violation ID : 95V0001  
 Submission Year : 2019  
 Violation First Reported Date : 05/23/1995  
 Contaminant Name : Nitrate  
 Rule Family : Inorganic Chemicals  
 Rule Group : Chemicals  
 Rule Name : Nitrates  
 Violation Type : Monitoring, Regular  
 Is Health Based : N  
 Is Major Violation : Y  
 Severity Indicator Count : -  
 Public Notification Tier : 3  
 Address Line 1 : 605 NW 53RD AVE, GAINESVILLE, 32609  
 Address Line 2 : -  
 Compliance Status : System Inactive  
 RTC Date : 03/07/2006

Map Id: 23  
 Direction: E  
 Distance: 0.776 mi.  
 Actual: 4098.808 ft.  
 Elevation: 0.032 mi. / 168.888 ft.  
 Relative: Lower

**Site Name :** FL3424686  
 605 NW 53RD AVE  
 GAINESVILLE, FL 32609  
**Database(s) :** [PWS, PWS ENF] (**cont.**)

**Envirosite ID:** 357996136  
**EPA ID:** N/R

## PWS ENF (**cont.**)

Enforcement Action Description :	-
Admin Name :	U-HAUL CENTER OF GAINESVILLE
Email Address :	-
RTC Enforcement ID :	-
Violation ID :	95V0002
Submission Year :	2019
Violation First Reported Date :	05/23/1995
Contaminant Name :	Coliform (TCR)
Rule Family :	Total Coliform Rules
Rule Group :	Microbials
Rule Name :	Total Coliform Rule
Violation Type :	Monitoring, Routine Major (TCR)
Is Health Based :	N
Is Major Violation :	Y
Severity Indicator Count :	-
Public Notification Tier :	3
Address Line 1 :	605 NW 53RD AVE, GAINESVILLE, 32609
Address Line 2 :	-
Compliance Status :	System Inactive
RTC Date :	03/07/2006
Enforcement Action Description :	-
Admin Name :	U-HAUL CENTER OF GAINESVILLE
Email Address :	-
RTC Enforcement ID :	-
Violation ID :	92V0002
Submission Year :	2019
Violation First Reported Date :	12/03/1992
Contaminant Name :	Coliform (TCR)
Rule Family :	Total Coliform Rules
Rule Group :	Microbials
Rule Name :	Total Coliform Rule
Violation Type :	Monitoring, Routine Minor (TCR)
Is Health Based :	N
Is Major Violation :	N
Severity Indicator Count :	-
Public Notification Tier :	3
Address Line 1 :	605 NW 53RD AVE, GAINESVILLE, 32609
Address Line 2 :	-
Compliance Status :	System Inactive
RTC Date :	03/07/2006
Enforcement Action Description :	State Technical Assistance Visit
Admin Name :	U-HAUL CENTER OF GAINESVILLE
Email Address :	-
RTC Enforcement ID :	-
Violation ID :	91V0001
Submission Year :	2019
Violation First Reported Date :	11/26/1991
Contaminant Name :	Coliform (TCR)
Rule Family :	Total Coliform Rules
Rule Group :	Microbials
Rule Name :	Total Coliform Rule

Map Id: 23  
 Direction: E  
 Distance: 0.776 mi.  
 Actual: 4098.808 ft.  
 Elevation: 0.032 mi. / 168.888 ft.  
 Relative: Lower

**Site Name :** FL3424686  
 605 NW 53RD AVE  
 GAINESVILLE, FL 32609  
**Database(s) :** [PWS, PWS ENF] (**cont.**)

**EnviroSite ID:** 357996136  
**EPA ID:** N/R

## PWS ENF (**cont.**)

Violation Type :	Monitoring, Routine Minor (TCR)
Is Health Based :	N
Is Major Violation :	N
Severity Indicator Count :	-
Public Notification Tier :	3
Address Line 1 :	605 NW 53RD AVE, GAINESVILLE, 32609
Address Line 2 :	-
Compliance Status :	System Inactive
RTC Date :	03/07/2006
Enforcement Action Description :	-
Admin Name :	U-HAUL CENTER OF GAINESVILLE
Email Address :	-

Map Id: 24  
 Direction: SSE  
 Distance: 0.788 mi.  
 Actual: 4158.565 ft.  
 Elevation: 0.03 mi. / 159.843 ft.  
 Relative: Lower

**Site Name :** AAM6955  
 29.692364, -82.341561  
 GAINESVILLE, FL  
**Database(s) :** [WELLS - FL]

**EnviroSite ID:** 403867462  
**EPA ID:** N/R

## WELLS - FL

Florida Unique Well ID :	AAM6955
Well Type :	Private Well
Well Name :	N/R
Status :	ACTIVE
Well Address :	1429 NW 43RD AVE, GAINESVILLE, 32605
Well County :	ALACHUA
Well Owner Name :	FRANK CURCIO
Phone :	3525141800
Phone Extension :	N/R
Casing Material :	PVC
Well Depth :	0
Length :	0
Diameter :	2
Sanitary Seal :	Yes
Permit Number :	N/R
Location ID :	986304
Location Method :	DGPS = Differentially Corrected GPS
Project ID :	SUPER
Insp Name :	AMY GROSSMAN
Insp CHD :	ALACHUA
Request Number :	N/R
Property ID :	N/R
GPS ID :	986304
Water Supply Restoration Program ID :	N/R
Water Supply Restoration Program	
Action:	N/R
Potable Status :	POTABLE
Resident Type :	OWNER
Other Well ID :	N/R
Software :	Well_Solo_v2

Map Id: 24  
 Direction: SSE  
 Distance: 0.788 mi.  
 Actual: 4158.565 ft.  
 Elevation: 0.03 mi. / 159.843 ft.  
 Relative: Lower

**Site Name :** AAM6955  
 29.692364, -82.341561  
 GAINESVILLE, FL  
**Database(s) :** [WELLS - FL] (**cont.**)

**Envirosite ID:** 403867462  
**EPA ID:** N/R

## WELLS - FL (**cont.**)

Streetside :	No
Agency :	DOH
Parcel ID :	N/R
PWS Design :	N/R
PWS Verify :	N/R
HAE (Height Above Ellipsoid) :	53.54
GPS Date :	05/25/2009
Large PWS Well :	N/R
Datum :	N/R
Latitude :	29.692364
Longitude :	-82.341561
Comments :	N/R
Last Date in Agency List :	01/23/2020

Map Id: E25  
 Direction: SE  
 Distance: 0.790 mi.  
 Actual: 4173.214 ft.  
 Elevation: 0.033 mi. / 176.181 ft.  
 Relative: Lower

**Site Name :** AAD7350  
 29.694297, -82.336566  
 GAINESVILLE, FL  
**Database(s) :** [WELLS - FL]

**Envirosite ID:** 403820400  
**EPA ID:** N/R

## WELLS - FL

Florida Unique Well ID :	AAD7350
Well Type :	Irrigation or other Non-potable well
Well Name :	MARTINS
Status :	ACTIVE
Well Address :	1117 NW 44TH AVE, GAINESVILLE, 32609
Well County :	ALACHUA
Well Owner Name :	N/R
Phone :	N/R
Phone Extension :	N/R
Casing Material :	Galvanized
Well Depth :	N/R
Length :	N/R
Diameter :	2
Sanitary Seal :	Yes
Permit Number :	N/R
Location ID :	297564
Location Method :	DGPS OFFSET = Calculated location using DGPS
Project ID :	SUPER
Insp Name :	N/R
Insp CHD :	N/R
Request Number :	N/R
Property ID :	N/R
GPS ID :	297564
Water Supply Restoration Program ID :	N/R
Water Supply Restoration Program	
Action:	N/R
Potable Status :	NON-POTABLE
Resident Type :	N/R
Other Well ID :	N/R

Map Id: E25  
 Direction: SE  
 Distance: 0.790 mi.  
 Actual: 4173.214 ft.  
 Elevation: 0.033 mi. / 176.181 ft.  
 Relative: Lower

**Site Name :** AAD7350  
 29.694297, -82.336566  
 GAINESVILLE, FL  
**Database(s) :** [WELLS - FL] (**cont.**)

**Envirosite ID:** 403820400  
**EPA ID:** N/R

## WELLS - FL (**cont.**)

Software :	N/R
Streetside :	N/R
Agency :	N/R
Parcel ID :	N/R
PWS Design :	N/R
PWS Verify :	0
HAE (Height Above Ellipsoid) :	25.49
GPS Date :	12/08/1999
Large PWS Well :	0
Datum :	WS1984
Latitude :	29.694297
Longitude :	-82.336566
Comments :	CONNECTED TO MUNICIPAL WATER. AG-ACHD 12-03-2011
Last Date in Agency List :	01/23/2020

Map Id: E26  
 Direction: SE  
 Distance: 0.792 mi.  
 Actual: 4181.494 ft.  
 Elevation: 0.033 mi. / 176.093 ft.  
 Relative: Lower

**Site Name :** AAD7326  
 29.694556, -82.336137  
 GAINESVILLE, FL  
**Database(s) :** [WELLS - FL]

**Envirosite ID:** 403827108  
**EPA ID:** N/R

## WELLS - FL

Florida Unique Well ID :	AAD7326
Well Type :	Irrigation or other Non-potable well
Well Name :	UNKNOWN
Status :	ABANDONED
Well Address :	1105 NW 44T AVE, GAINESVILLE, 32609
Well County :	ALACHUA
Well Owner Name :	N/R
Phone :	N/R
Phone Extension :	N/R
Casing Material :	Galvanized
Well Depth :	N/R
Length :	N/R
Diameter :	2
Sanitary Seal :	Yes
Permit Number :	N/R
Location ID :	297522
Location Method :	DGPS OFFSET = Calculated location using DGPS
Project ID :	SUPER
Insp Name :	N/R
Insp CHD :	N/R
Request Number :	N/R
Property ID :	N/R
GPS ID :	297522
Water Supply Restoration Program ID :	N/R
Water Supply Restoration Program	
Action:	N/R
Potable Status :	NON-POTABLE
Resident Type :	N/R

Map Id: E26  
 Direction: SE  
 Distance: 0.792 mi.  
 Actual: 4181.494 ft.  
 Elevation: 0.033 mi. / 176.093 ft.  
 Relative: Lower

**Site Name :** AAD7326  
 29.694556, -82.336137  
 GAINESVILLE, FL  
**Database(s) :** [WELLS - FL] (**cont.**)

**Envirosite ID:** 403827108  
**EPA ID:** N/R

## WELLS - FL (**cont.**)

Other Well ID : N/R  
 Software : N/R  
 Streetside : N/R  
 Agency : N/R  
 Parcel ID : N/R  
 PWS Design : N/R  
 PWS Verify : 0  
 HAE (Height Above Ellipsoid) : 21.82  
 GPS Date : 11/23/1999  
 Large PWS Well : 0  
 Datum : WS1984  
 Latitude : 29.694556  
 Longitude : -82.336137  
 Comments : Unable to obtain permission- on city water  
 Last Date in Agency List : 01/23/2020

Map Id: F27  
 Direction: SSE  
 Distance: 0.796 mi.  
 Actual: 4205.244 ft.  
 Elevation: 0.033 mi. / 174.662 ft.  
 Relative: Lower

**Site Name :** AAM6953  
 29.693251, -82.338307  
 GAINESVILLE, FL  
**Database(s) :** [WELLS - FL]

**Envirosite ID:** 403859180  
**EPA ID:** N/R

## WELLS - FL

Florida Unique Well ID : AAM6953  
 Well Type : Private Well  
 Well Name : N/R  
 Status : ACTIVE  
 Well Address : 4237 NW 13TH ST, GAINESVILLE, 32609  
 Well County : ALACHUA  
 Well Owner Name : FRANK & ANETTA BEAZLIE  
 Phone : 352-372-4444  
 Phone Extension : N/R  
 Casing Material : PVC  
 Well Depth : 0  
 Length : 0  
 Diameter : 2  
 Sanitary Seal : Yes  
 Permit Number : N/R  
 Location ID : 986302  
 Location Method : DGPS = Differentially Corrected GPS  
 Project ID : SUPER  
 Insp Name : AMY GROSSMAN  
 Insp CHD : ALACHUA  
 Request Number : N/R  
 Property ID : N/R  
 GPS ID : 986302  
 Water Supply Restoration Program ID : N/R  
 Water Supply Restoration Program Action: N/R  
 Potable Status : POTABLE

Map Id: F27  
Direction: SSE  
Distance: 0.796 mi.  
Actual: 4205.244 ft.  
Elevation: 0.033 mi. / 174.662 ft.  
Relative: Lower

**Site Name :** AAM6953  
29.693251, -82.338307  
GAINESVILLE, FL  
**Database(s) :** [WELLS - FL] (**cont.**)

**Envirosite ID:** 403859180  
**EPA ID:** N/R

**WELLS - FL (cont.)**

Resident Type :	OWNER
Other Well ID :	N/R
Software :	Well_Solo_v2
Streetside :	No
Agency :	DOH
Parcel ID :	N/R
PWS Design :	N/R
PWS Verify :	N/R
HAE (Height Above Ellipsoid) :	50.6
GPS Date :	05/31/2009
Large PWS Well :	N/R
Datum :	N/R
Latitude :	29.693251
Longitude :	-82.338307
Comments :	N/R
Last Date in Agency List :	01/23/2020

Map Id: F28  
Direction: SSE  
Distance: 0.809 mi.  
Actual: 4272.386 ft.  
Elevation: 0.033 mi. / 173.333 ft.  
Relative: Lower

**Site Name :** 137953-1  
29.69285, -82.338769  
FL  
**Database(s) :** [WELLS SJ - FL]

**Envirosite ID:** 442805808  
**EPA ID:** N/R

**WELLS SJ - FL**

Permit :	137953-1
Issue Date :	05/06/2014
Completion Date :	05/01/2014
Station ID :	453602
Legacy Number :	-
Contractor License :	9420
Owner Name :	SUNOCO INC (R&M)
Contractor Name :	William P Seglund
Driller Name :	WILLIAM SEGLUND
County :	Alachua
Section/Township/Range :	SEC 20, TWP 9S, RNG 20E
Casing Depth :	0
Total Depth :	12.3
Diameter :	0
Compliance Number :	1258215
Well Street Address :	4207 NW 13TH ST
Location Address :	4207 NW 13TH ST, -, GAINESVILLE, FL 32609
Type of Work :	Abandonment
Well Use :	Remediation - Recovery
Static Water Level (ft) :	5.5
Latitude :	294134.26
Longitude :	822019.5684
Well Completion Report Link :	<a href="#">Click here for hyperlink provided by the agency.</a>

Map Id: F29  
Direction: SSE  
Distance: 0.810 mi.  
Actual: 4278.214 ft.  
Elevation: 0.033 mi. / 173.333 ft.  
Relative: Lower

**Site Name :** 137953-1  
29.692828, -82.33878  
FL  
**Database(s) :** [WELLS SJ - FL]

**Envirosite ID:** 442805807  
**EPA ID:** N/R

### WELLS SJ - FL

Permit : 137953-1  
Issue Date : 05/06/2014  
Completion Date : 05/01/2014  
Station ID : 453601  
Legacy Number : -  
Contractor License : 9420  
Owner Name : SUNOCO INC (R&M)  
Contractor Name : William P Seglund  
Driller Name : WILLIAM SEGLUND  
County : Alachua  
Section/Township/Range : SEC 20, TWP 9S, RNG 20E  
Casing Depth : 0  
Total Depth : 21.2  
Diameter : 0  
Compliance Number : 1258215  
Well Street Address : 4207 NW 13TH ST, GAINESVILLE FL 32609  
Location Address : 4207 NW 13TH ST, GAINESVILLE FL 32609, -, -, -  
Type of Work : Abandonment  
Well Use : Remediation - Recovery  
Static Water Level (ft) : 5.6  
Latitude : 294134.1808  
Longitude : 822019.608  
Well Completion Report Link : [Click here for hyperlink provided by the agency.](#)

Map Id: F30  
Direction: SSE  
Distance: 0.816 mi.  
Actual: 4306.359 ft.  
Elevation: 0.033 mi. / 173.638 ft.  
Relative: Lower

**Site Name :** 137953-1  
29.692793, -82.338655  
FL  
**Database(s) :** [WELLS SJ - FL]

**Envirosite ID:** 442805806  
**EPA ID:** N/R

### WELLS SJ - FL

Permit : 137953-1  
Issue Date : 05/06/2014  
Completion Date : 05/01/2014  
Station ID : 444987  
Legacy Number : -  
Contractor License : 9420  
Owner Name : SUNOCO INC (R&M)  
Contractor Name : William P Seglund  
Driller Name : WILLIAM SEGLUND  
County : Alachua  
Section/Township/Range : SEC 20, TWP 9S, RNG 20E  
Casing Depth : 0  
Total Depth : 20.3  
Diameter : 0  
Compliance Number : 1258215  
Well Street Address : 4207 NW 13TH ST  
Location Address : 4207 NW 13TH ST, -, GAINESVILLE, FL 32609  
Type of Work : Abandonment  
Well Use : Remediation - Recovery

Map Id: F30  
 Direction: SSE  
 Distance: 0.816 mi.  
 Actual: 4306.359 ft.  
 Elevation: 0.033 mi. / 173.638 ft.  
 Relative: Lower

**Site Name :** 137953-1  
 29.692793, -82.338655  
 FL  
**Database(s) :** [WELLS SJ - FL] (**cont.**)

**Envirosite ID:** 442805806  
**EPA ID:** N/R

## WELLS SJ - FL (**cont.**)

Static Water Level (ft) : 5.8  
 Latitude : 294134.0548  
 Longitude : 822019.158  
 Well Completion Report Link : [Click here for hyperlink provided by the agency.](#)

Map Id: G31  
 Direction: SE  
 Distance: 0.828 mi.  
 Actual: 4371.609 ft.  
 Elevation: 0.033 mi. / 175.495 ft.  
 Relative: Lower

**Site Name :** AAN0133  
 29.693243, -82.337249  
 GAINESVILLE, FL  
**Database(s) :** [WELLS - FL]

**Envirosite ID:** 403860484  
**EPA ID:** N/R

## WELLS - FL

Florida Unique Well ID :	AAN0133
Well Type :	Private Well
Well Name :	N/R
Status :	ACTIVE
Well Address :	1209 NW 43RD AVE, GAINESVILLE, 32609
Well County :	ALACHUA
Well Owner Name :	N/R
Phone :	N/R
Phone Extension :	N/R
Casing Material :	PVC
Well Depth :	0
Length :	0
Diameter :	2
Sanitary Seal :	Yes
Permit Number :	N/R
Location ID :	1000064
Location Method :	DGPS = Differentially Corrected GPS
Project ID :	SUPER
Insp Name :	AMY GROSSMAN
Insp CHD :	ALACHUA
Request Number :	N/R
Property ID :	N/R
GPS ID :	1000064
Water Supply Restoration Program ID :	N/R
Water Supply Restoration Program	
Action:	N/R
Potable Status :	POTABLE
Resident Type :	OWNER
Other Well ID :	N/R
Software :	Well_Solo_v2
Streetside :	Yes
Agency :	DOH
Parcel ID :	N/R
PWS Design :	N/R
PWS Verify :	N/R
HAE (Height Above Ellipsoid) :	49.39
GPS Date :	05/03/2010
Large PWS Well :	N/R

Map Id: G31  
 Direction: SE  
 Distance: 0.828 mi.  
 Actual: 4371.609 ft.  
 Elevation: 0.033 mi. / 175.495 ft.  
 Relative: Lower

**Site Name :** AAN0133  
 29.693243, -82.337249  
 GAINESVILLE, FL  
**Database(s) :** [WELLS - FL] (**cont.**)

**Envirosite ID:** 403860484  
**EPA ID:** N/R

## WELLS - FL (**cont.**)

Datum : N/R  
 Latitude : 29.693243  
 Longitude : -82.337249  
 Comments : N/R  
 Last Date in Agency List : 01/23/2020

Map Id: E32  
 Direction: SE  
 Distance: 0.829 mi.  
 Actual: 4379.156 ft.  
 Elevation: 0.033 mi. / 175.591 ft.  
 Relative: Lower

**Site Name :** AAF6917  
 29.694243, -82.335591  
 GAINESVILLE, FL  
**Database(s) :** [WELLS - FL]

**Envirosite ID:** 403833453  
**EPA ID:** N/R

## WELLS - FL

Florida Unique Well ID : AAF6917  
 Well Type : Irrigation or other Non-potable well  
 Well Name : TRUCANO  
 Status : ACTIVE  
 Well Address : 923 NW 44TH AVE, GAINESVILLE, 32609  
 Well County : ALACHUA  
 Well Owner Name : N/R  
 Phone : N/R  
 Phone Extension : N/R  
 Casing Material : Black Steel  
 Well Depth : N/R  
 Length : N/R  
 Diameter : 4  
 Sanitary Seal : Yes  
 Permit Number : N/R  
 Location ID : 315880  
 Location Method : DGPS = Differentially Corrected GPS  
 Project ID : SUPER  
 Insp Name : N/R  
 Insp CHD : N/R  
 Request Number : N/R  
 Property ID : N/R  
 GPS ID : 315880  
 Water Supply Restoration Program ID : N/R  
 Water Supply Restoration Program Action: N/R  
 Potable Status : NON-POTABLE  
 Resident Type : N/R  
 Other Well ID : N/R  
 Software : N/R  
 Streetside : N/R  
 Agency : N/R  
 Parcel ID : N/R  
 PWS Design : N/R  
 PWS Verify : 0  
 HAE (Height Above Ellipsoid) : 56.91  
 GPS Date : 02/15/2002

Map Id: E32  
 Direction: SE  
 Distance: 0.829 mi.  
 Actual: 4379.156 ft.  
 Elevation: 0.033 mi. / 175.591 ft.  
 Relative: Lower

**Site Name :** AAF6917  
 29.694243, -82.335591  
 GAINESVILLE, FL  
**Database(s) :** [WELLS - FL] (**cont.**)

**Envirosite ID:** 403833453  
**EPA ID:** N/R

## WELLS - FL (**cont.**)

Large PWS Well : 0  
 Datum : WS1984  
 Latitude : 29.694243  
 Longitude : -82.335591  
 Comments : city water connection in two months -AG 12/27/11  
 Last Date in Agency List : 01/23/2020

Map Id: E33  
 Direction: SE  
 Distance: 0.830 mi.  
 Actual: 4380.159 ft.  
 Elevation: 0.033 mi. / 175.758 ft.  
 Relative: Lower

**Site Name :** AAE3271  
 29.693843, -82.336173  
 GAINESVILLE, FL  
**Database(s) :** [WELLS - FL]

**Envirosite ID:** 403836876  
**EPA ID:** N/R

## WELLS - FL

Florida Unique Well ID : AAE3271  
 Well Type : Private Well  
 Well Name : BLANTON  
 Status : ACTIVE  
 Well Address : 4320 NW 10 TH ST, GAINESVILLE, 32609  
 Well County : ALACHUA  
 Well Owner Name : N/R  
 Phone : N/R  
 Phone Extension : N/R  
 Casing Material : Black Steel  
 Well Depth : N/R  
 Length : N/R  
 Diameter : 2  
 Sanitary Seal : Yes  
 Permit Number : N/R  
 Location ID : 300866  
 Location Method : DGPS = Differentially Corrected GPS  
 Project ID : SUPER  
 Insp Name : N/R  
 Insp CHD : N/R  
 Request Number : N/R  
 Property ID : N/R  
 GPS ID : 300866  
 Water Supply Restoration Program ID : N/R  
 Water Supply Restoration Program :  
 Action: N/R  
 Potable Status : POTABLE  
 Resident Type : N/R  
 Other Well ID : N/R  
 Software : N/R  
 Streetside : N/R  
 Agency : N/R  
 Parcel ID : N/R  
 PWS Design : N/R  
 PWS Verify : 0  
 HAE (Height Above Ellipsoid) : 57.21

Map Id: E33  
 Direction: SE  
 Distance: 0.830 mi.  
 Actual: 4380.159 ft.  
 Elevation: 0.033 mi. / 175.758 ft.  
 Relative: Lower

**Site Name :** AAE3271  
 29.693843, -82.336173  
 GAINESVILLE, FL  
**Database(s) :** [WELLS - FL] (**cont.**)

**Envirosite ID:** 403836876  
**EPA ID:** N/R

## WELLS - FL (**cont.**)

GPS Date : 09/12/2000  
 Large PWS Well : 0  
 Datum : WS1984  
 Latitude : 29.693843  
 Longitude : -82.336173  
 Comments : N/R  
 Last Date in Agency List : 01/23/2020

Map Id: 34  
 Direction: SE  
 Distance: 0.832 mi.  
 Actual: 4391.941 ft.  
 Elevation: 0.033 mi. / 175.279 ft.  
 Relative: Lower

**Site Name :** AAE3275  
 29.694517, -82.335163  
 GAINESVILLE, FL  
**Database(s) :** [WELLS - FL]

**Envirosite ID:** 403825498  
**EPA ID:** N/R

## WELLS - FL

Florida Unique Well ID : AAE3275  
 Well Type : Private Well  
 Well Name : COLLINS  
 Status : ACTIVE  
 Well Address : 909 NW 44TH AVE, GAINESVILLE, 32609  
 Well County : ALACHUA  
 Well Owner Name : N/R  
 Phone : N/R  
 Phone Extension : N/R  
 Casing Material : Galvanized  
 Well Depth : N/R  
 Length : N/R  
 Diameter : 2  
 Sanitary Seal : Yes  
 Permit Number : N/R  
 Location ID : 300874  
 Location Method : DGPS = Differentially Corrected GPS  
 Project ID : SUPER  
 Insp Name : N/R  
 Insp CHD : N/R  
 Request Number : N/R  
 Property ID : N/R  
 GPS ID : 300874  
 Water Supply Restoration Program ID : 010070601  
 Water Supply Restoration Program :  
 Action: UNFILTERED  
 Potable Status : POTABLE  
 Resident Type : N/R  
 Other Well ID : N/R  
 Software : N/R  
 Streetside : N/R  
 Agency : N/R  
 Parcel ID : N/R  
 PWS Design : N/R  
 PWS Verify : 0

Map Id: 34  
 Direction: SE  
 Distance: 0.832 mi.  
 Actual: 4391.941 ft.  
 Elevation: 0.033 mi. / 175.279 ft.  
 Relative: Lower

**Site Name :** AAE3275  
 29.694517, -82.335163  
 GAINESVILLE, FL  
**Database(s) :** [WELLS - FL] (**cont.**)

**Envirosite ID:** 403825498  
**EPA ID:** N/R

## WELLS - FL (**cont.**)

HAE (Height Above Ellipsoid) : 60.45  
 GPS Date : 09/13/2000  
 Large PWS Well : 0  
 Datum : WS1984  
 Latitude : 29.694517  
 Longitude : -82.335163  
 Comments : N/R  
 Last Date in Agency List : 01/23/2020

Map Id: E35  
 Direction: SE  
 Distance: 0.836 mi.  
 Actual: 4413.600 ft.  
 Elevation: 0.033 mi. / 175.676 ft.  
 Relative: Lower

**Site Name :** AAE3270  
 29.693696, -82.336225  
 GAINESVILLE, FL  
**Database(s) :** [WELLS - FL]

**Envirosite ID:** 403821754  
**EPA ID:** N/R

## WELLS - FL

Florida Unique Well ID : AAE3270  
 Well Type : Private Well  
 Well Name : DEVRIES  
 Status : ACTIVE  
 Well Address : 1106 NW 43 RD AVE, GAINESVILLE, 32609  
 Well County : ALACHUA  
 Well Owner Name : N/R  
 Phone : N/R  
 Phone Extension : N/R  
 Casing Material : Galvanized  
 Well Depth : N/R  
 Length : N/R  
 Diameter : 2  
 Sanitary Seal : Yes  
 Permit Number : N/R  
 Location ID : 300864  
 Location Method : DGPS = Differentially Corrected GPS  
 Project ID : SUPER  
 Insp Name : N/R  
 Insp CHD : N/R  
 Request Number : N/R  
 Property ID : N/R  
 GPS ID : 300864  
 Water Supply Restoration Program ID : N/R  
 Water Supply Restoration Program :  
 Action: N/R  
 Potable Status : POTABLE  
 Resident Type : N/R  
 Other Well ID : N/R  
 Software : N/R  
 Streetside : N/R  
 Agency : N/R  
 Parcel ID : N/R  
 PWS Design : N/R

Map Id: E35  
 Direction: SE  
 Distance: 0.836 mi.  
 Actual: 4413.600 ft.  
 Elevation: 0.033 mi. / 175.676 ft.  
 Relative: Lower

**Site Name :** AAE3270  
 29.693696, -82.336225  
 GAINESVILLE, FL  
**Database(s) :** [WELLS - FL] (**cont.**)

**Envirosite ID:** 403821754  
**EPA ID:** N/R

## WELLS - FL (**cont.**)

PWS Verify : 0  
 HAE (Height Above Ellipsoid) : 62.38  
 GPS Date : 09/12/2000  
 Large PWS Well : 0  
 Datum : WS1984  
 Latitude : 29.693696  
 Longitude : -82.336225  
 Comments : N/R  
 Last Date in Agency List : 01/23/2020

Map Id: G36  
 Direction: SE  
 Distance: 0.841 mi.  
 Actual: 4440.749 ft.  
 Elevation: 0.033 mi. / 175.351 ft.  
 Relative: Lower

**Site Name :** AAN0109  
 29.693145, -82.337015  
 GAINESVILLE, FL  
**Database(s) :** [WELLS - FL]

**Envirosite ID:** 403859711  
**EPA ID:** N/R

## WELLS - FL

Florida Unique Well ID : AAN0109  
 Well Type : Limited Use PWS Well  
 Well Name : N/R  
 Status : ACTIVE  
 Well Address : 1121 NW 43 AVE, GAINESVILLE, 32605  
 Well County : ALACHUA  
 Well Owner Name : linda mccormick  
 Phone : N/R  
 Phone Extension : N/R  
 Casing Material : PVC  
 Well Depth : 0  
 Length : 0  
 Diameter : 2  
 Sanitary Seal : Yes  
 Permit Number : N/R  
 Location ID : 1000062  
 Location Method : DGPS = Differentially Corrected GPS  
 Project ID : SUPER  
 Insp Name : Amy Grossman  
 Insp CHD : ALACHUA  
 Request Number : N/R  
 Property ID : N/R  
 GPS ID : 1000062  
 Water Supply Restoration Program ID : N/R  
 Water Supply Restoration Program :  
 Action: N/R  
 Potable Status : POTABLE  
 Resident Type : OWNER  
 Other Well ID : N/R  
 Software : Well\_Solo\_v2  
 Streetside : No  
 Agency : DOH  
 Parcel ID : N/R

Map Id: G36  
 Direction: SE  
 Distance: 0.841 mi.  
 Actual: 4440.749 ft.  
 Elevation: 0.033 mi. / 175.351 ft.  
 Relative: Lower

**Site Name :** AAN0109  
 29.693145, -82.337015  
 GAINESVILLE, FL  
**Database(s) :** [WELLS - FL] (**cont.**)

**Envirosite ID:** 403859711  
**EPA ID:** N/R

## WELLS - FL (**cont.**)

PWS Design : N/R  
 PWS Verify : N/R  
 HAE (Height Above Ellipsoid) : 55.24  
 GPS Date : 12/14/2011  
 Large PWS Well : N/R  
 Datum : N/R  
 Latitude : 29.693145  
 Longitude : -82.337015  
 Comments : N/R  
 Last Date in Agency List : 01/23/2020

Map Id: E37  
 Direction: SE  
 Distance: 0.857 mi.  
 Actual: 4522.828 ft.  
 Elevation: 0.033 mi. / 175.299 ft.  
 Relative: Lower

**Site Name :** AAE3269  
 29.693112, -82.336592  
 GAINESVILLE, FL  
**Database(s) :** [WELLS - FL]

**Envirosite ID:** 403825492  
**EPA ID:** N/R

## WELLS - FL

Florida Unique Well ID : AAE3269  
 Well Type : Private Well  
 Well Name : PADGETT  
 Status : ABANDONED  
 Well Address : 1119 NW 43RD AVE, GAINESVILLE, 32609  
 Well County : ALACHUA  
 Well Owner Name : N/R  
 Phone : N/R  
 Phone Extension : N/R  
 Casing Material : Galvanized  
 Well Depth : N/R  
 Length : N/R  
 Diameter : 2  
 Sanitary Seal : Yes  
 Permit Number : N/R  
 Location ID : 300862  
 Location Method : DGPS = Differentially Corrected GPS  
 Project ID : SUPER  
 Insp Name : N/R  
 Insp CHD : N/R  
 Request Number : N/R  
 Property ID : N/R  
 GPS ID : 300862  
 Water Supply Restoration Program ID : N/R  
 Water Supply Restoration Program Action: N/R  
 Potable Status : NON-POTABLE  
 Resident Type : N/R  
 Other Well ID : N/R  
 Software : N/R  
 Streetside : N/R  
 Agency : N/R

Map Id: E37  
 Direction: SE  
 Distance: 0.857 mi.  
 Actual: 4522.828 ft.  
 Elevation: 0.033 mi. / 175.299 ft.  
 Relative: Lower

**Site Name :** AAE3269  
 29.693112, -82.336592  
 GAINESVILLE, FL  
**Database(s) :** [WELLS - FL] (**cont.**)

**Envirosite ID:** 403825492  
**EPA ID:** N/R

## WELLS - FL (**cont.**)

Parcel ID : N/R  
 PWS Design : N/R  
 PWS Verify : 0  
 HAE (Height Above Ellipsoid) : 58.09  
 GPS Date : 09/12/2000  
 Large PWS Well : 0  
 Datum : WS1984  
 Latitude : 29.693112  
 Longitude : -82.336592  
 Comments : N/R  
 Last Date in Agency List : 01/23/2020

Map Id: 38  
 Direction: S  
 Distance: 0.878 mi.  
 Actual: 4637.816 ft.  
 Elevation: 0.026 mi. / 136.45 ft.  
 Relative: Lower

**Site Name :** AAD7349  
 29.69087, -82.342643  
 GAINESVILLE, FL  
**Database(s) :** [WELLS - FL]

**Envirosite ID:** 403893428  
**EPA ID:** N/R

## WELLS - FL

Florida Unique Well ID : AAD7349  
 Well Type : Private Well  
 Well Name : KUNZ  
 Status : ACTIVE  
 Well Address : 4114 NW 15TH ST, GAINESVILLE, 32605  
 Well County : ALACHUA  
 Well Owner Name : N/R  
 Phone : N/R  
 Phone Extension : N/R  
 Casing Material : Galvanized  
 Well Depth : N/R  
 Length : N/R  
 Diameter : 4  
 Sanitary Seal : Yes  
 Permit Number : N/R  
 Location ID : 297562  
 Location Method : DGPS = Differentially Corrected GPS  
 Project ID : SUPER  
 Insp Name : N/R  
 Insp CHD : N/R  
 Request Number : N/R  
 Property ID : N/R  
 GPS ID : 297562  
 Water Supply Restoration Program ID : N/R  
 Water Supply Restoration Program :  
 Action: N/R  
 Potable Status : POTABLE  
 Resident Type : N/R  
 Other Well ID : N/R  
 Software : N/R  
 Streetside : N/R

Map Id: 38  
 Direction: S  
 Distance: 0.878 mi.  
 Actual: 4637.816 ft.  
 Elevation: 0.026 mi. / 136.45 ft.  
 Relative: Lower

**Site Name :** AAD7349  
 29.69087, -82.342643  
 GAINESVILLE, FL  
**Database(s) :** [WELLS - FL] (**cont.**)

**Envirosite ID:** 403893428  
**EPA ID:** N/R

## WELLS - FL (**cont.**)

Agency : N/R  
 Parcel ID : N/R  
 PWS Design : N/R  
 PWS Verify : 0  
 HAE (Height Above Ellipsoid) : 13.64  
 GPS Date : 12/08/1999  
 Large PWS Well : 0  
 Datum : WS1984  
 Latitude : 29.69087  
 Longitude : -82.342643  
 Comments : N/R  
 Last Date in Agency List : 01/23/2020

Map Id: 39  
 Direction: NW  
 Distance: 0.881 mi.  
 Actual: 4651.731 ft.  
 Elevation: 0.036 mi. / 188.159 ft.  
 Relative: Higher

**Site Name :** 3-001-28475-1  
 29.71277778, -82.35583333  
 FL  
**Database(s) :** [WELLS SR - FL]

**Envirosite ID:** 442812637  
**EPA ID:** N/R

## WELLS SR - FL

Permit : 3-001-28475-1  
 Issue Date : 06/24/1987  
 Completion Date : 07/10/1987  
 Station ID : 28817  
 Legacy Number : 27909  
 Contractor License : 1105  
 Owner Name : REFLECTIONS  
 Contractor Name : Stanley Griffis  
 Driller Name : GRIFFIS STANLEY H  
 County : Alachua  
 Section/Township/Range : SEC 13, TWP 9S, RNG 19E  
 Casing Depth : 180  
 Total Depth : 240  
 Diameter : 4  
 Compliance Number : 28459  
 Well Street Address : -  
 Location Address : -, -, -  
 Type of Work : New Construction  
 Well Use : Irrigation - Agricultural  
 Static Water Level (ft) : 120  
 Latitude : 294246  
 Longitude : 822121  
 Application Documents Link : N/R

Map Id: 40  
Direction: SSE  
Distance: 0.882 mi.  
Actual: 4658.435 ft.  
Elevation: 0.033 mi. / 173.645 ft.  
Relative: Lower

**Site Name :** AAE3272  
29.692009, -82.337961  
GAINESVILLE, FL  
**Database(s) :** [WELLS - FL]

**Envirosite ID:** 403824868  
**EPA ID:** N/R

## WELLS - FL

Florida Unique Well ID :	AAE3272
Well Type :	Private Well
Well Name :	PETRICKA
Status :	ABANDONED
Well Address :	4164 NW 12TH TER, GAINESVILLE, 32609
Well County :	ALACHUA
Well Owner Name :	N/R
Phone :	N/R
Phone Extension :	N/R
Casing Material :	Galvanized
Well Depth :	N/R
Length :	N/R
Diameter :	2
Sanitary Seal :	Yes
Permit Number :	N/R
Location ID :	300868
Location Method :	DGPS = Differentially Corrected GPS
Project ID :	SUPER
Insp Name :	N/R
Insp CHD :	N/R
Request Number :	N/R
Property ID :	N/R
GPS ID :	300868
Water Supply Restoration Program ID :	N/R
Water Supply Restoration Program	
Action:	N/R
Potable Status :	NON-POTABLE
Resident Type :	N/R
Other Well ID :	N/R
Software :	N/R
Streetside :	N/R
Agency :	N/R
Parcel ID :	N/R
PWS Design :	N/R
PWS Verify :	0
HAE (Height Above Ellipsoid) :	51.88
GPS Date :	09/12/2000
Large PWS Well :	0
Datum :	WS1984
Latitude :	29.692009
Longitude :	-82.337961
Comments :	N/R
Last Date in Agency List :	01/23/2020

Map Id: H41  
 Direction: SE  
 Distance: 0.923 mi.  
 Actual: 4871.807 ft.  
 Elevation: 0.033 mi. / 174.173 ft.  
 Relative: Lower

**Site Name :** AAJ3763  
 29.693094, -82.33475  
 GAINESVILLE, FL  
**Database(s) :** [WELLS - FL]

**Envirosite ID:** 403851538  
**EPA ID:** N/R

## WELLS - FL

Florida Unique Well ID :	AAJ3763
Well Type :	Irrigation or other Non-potable well
Well Name :	N/R
Status :	ACTIVE
Well Address :	4225 NW 10TH ST, GAINESVILLE, 32609
Well County :	ALACHUA
Well Owner Name :	HARRIET ROTH
Phone :	N/R
Phone Extension :	N/R
Casing Material :	PVC
Well Depth :	0
Length :	0
Diameter :	2
Sanitary Seal :	Yes
Permit Number :	N/R
Location ID :	996030
Location Method :	DGPS = Differentially Corrected GPS
Project ID :	SUPER
Insp Name :	AMY GROSSMAN
Insp CHD :	ALACHUA
Request Number :	N/R
Property ID :	N/R
GPS ID :	996030
Water Supply Restoration Program ID :	010053701
Water Supply Restoration Program	
Action:	UNFILTERED
Potable Status :	NON-POTABLE
Resident Type :	OWNER
Other Well ID :	N/R
Software :	Well_Solo_v2
Streetside :	No
Agency :	DOH
Parcel ID :	N/R
PWS Design :	N/R
PWS Verify :	N/R
HAE (Height Above Ellipsoid) :	47.76
GPS Date :	03/17/2010
Large PWS Well :	N/R
Datum :	N/R
Latitude :	29.693094
Longitude :	-82.33475
Comments :	city water -AG 12/27/11
Last Date in Agency List :	01/23/2020

Map Id: 42  
 Direction: SSE  
 Distance: 0.939 mi.  
 Actual: 4960.359 ft.  
 Elevation: 0.032 mi. / 169.311 ft.  
 Relative: Lower

**Site Name :** AAD7321  
 29.690606, -82.339384  
 GAINESVILLE, FL  
**Database(s) :** [WELLS - FL]

**Envirosite ID:** 403820359  
**EPA ID:** N/R

## WELLS - FL

Florida Unique Well ID :	AAD7321
Well Type :	Private Well
Well Name :	RESIDENT
Status :	ACTIVE
Well Address :	4114 NW 13TH ST, GAINESVILLE, 32605
Well County :	ALACHUA
Well Owner Name :	N/R
Phone :	N/R
Phone Extension :	N/R
Casing Material :	Galvanized
Well Depth :	N/R
Length :	N/R
Diameter :	2
Sanitary Seal :	Yes
Permit Number :	N/R
Location ID :	297512
Location Method :	DGPS OFFSET = Calculated location using DGPS
Project ID :	SUPER
Insp Name :	N/R
Insp CHD :	N/R
Request Number :	N/R
Property ID :	N/R
GPS ID :	297512
Water Supply Restoration Program ID :	N/R
Water Supply Restoration Program	
Action:	N/R
Potable Status :	POTABLE
Resident Type :	N/R
Other Well ID :	N/R
Software :	N/R
Streetside :	N/R
Agency :	N/R
Parcel ID :	N/R
PWS Design :	N/R
PWS Verify :	0
HAE (Height Above Ellipsoid) :	40.07
GPS Date :	11/23/1999
Large PWS Well :	0
Datum :	WS1984
Latitude :	29.690606
Longitude :	-82.339384
Comments :	OWNER DENIED SAMPLING. (CHD 2/18/2014)
Last Date in Agency List :	01/23/2020

Map Id: 43  
 Direction: WSW  
 Distance: 0.952 mi.  
 Actual: 5024.791 ft.  
 Elevation: 0.035 mi. / 183.373 ft.  
 Relative: Higher

**Site Name :** 3-001-29337-1  
 29.69666667, -82.35888889  
 FL  
**Database(s) :** [WELLS SR - FL]

**Envirosite ID:** 442812416  
**EPA ID:** N/R

## WELLS SR - FL

Permit : 3-001-29337-1  
 Issue Date : 10/05/1987  
 Completion Date : 09/29/1987  
 Station ID : 29679  
 Legacy Number : 28771  
 Contractor License : 2013  
 Owner Name : ARCHIBALD MCGREGOR  
 Contractor Name : Mitchell R Newsome  
 Driller Name : NEWSOME M R  
 County : Alachua  
 Section/Township/Range : SEC 20, TWP 9S, RNG 18E  
 Casing Depth : 73  
 Total Depth : 105  
 Diameter : 4  
 Compliance Number : 29321  
 Well Street Address : -  
 Location Address : -, -, -, -  
 Type of Work : New Construction  
 Well Use : Domestic  
 Static Water Level (ft) : 50  
 Latitude : 294148  
 Longitude : 822132  
 Application Documents Link : N/R

Map Id: H44  
 Direction: SE  
 Distance: 0.962 mi.  
 Actual: 5077.768 ft.  
 Elevation: 0.033 mi. / 173.438 ft.  
 Relative: Lower

**Site Name :** AAN8708  
 29.6926, -82.334419  
 GAINESVILLE, FL  
**Database(s) :** [WELLS - FL]

**Envirosite ID:** 403869483  
**EPA ID:** N/R

## WELLS - FL

Florida Unique Well ID : AAN8708  
 Well Type : Private Well  
 Well Name : N/R  
 Status : ACTIVE  
 Well Address : 906 NW 42 AVE, GAINESVILLE, 32609  
 Well County : ALACHUA  
 Well Owner Name : RESIDENT  
 Phone : 3523710903 owner  
 Phone Extension : N/R  
 Casing Material : PVC  
 Well Depth : 0  
 Length : 0  
 Diameter : 2  
 Sanitary Seal : Yes  
 Permit Number : N/R  
 Location ID : 1008744  
 Location Method : DGPS = Differentially Corrected GPS  
 Project ID : SUPER  
 Insp Name : Amy Grossman

Map Id: H44  
Direction: SE  
Distance: 0.962 mi.  
Actual: 5077.768 ft.  
Elevation: 0.033 mi. / 173.438 ft.  
Relative: Lower

**Site Name :** AAN8708  
29.6926, -82.334419  
GAINESVILLE, FL  
**Database(s) :** [WELLS - FL] (**cont.**)

**Envirosite ID:** 403869483  
**EPA ID:** N/R

**WELLS - FL (cont.)**

Insp CHD :	ALACHUA
Request Number :	N/R
Property ID :	N/R
GPS ID :	1008744
Water Supply Restoration Program ID :	N/R
Water Supply Restoration Program	
Action:	N/R
Potable Status :	POTABLE
Resident Type :	OWNER
Other Well ID :	N/R
Software :	Well_Solo_v2
Streetside :	No
Agency :	DOH
Parcel ID :	N/R
PWS Design :	N/R
PWS Verify :	N/R
HAE (Height Above Ellipsoid) :	56.68
GPS Date :	12/22/2010
Large PWS Well :	N/R
Datum :	N/R
Latitude :	29.6926
Longitude :	-82.334419
Comments :	N/R
Last Date in Agency List :	01/23/2020

Map Id: I45  
Direction: SSE  
Distance: 0.969 mi.  
Actual: 5115.184 ft.  
Elevation: 0.032 mi. / 169.734 ft.  
Relative: Lower

**Site Name :** AAF6965  
29.690767, -82.337604  
GAINESVILLE, FL  
**Database(s) :** [WELLS - FL]

**Envirosite ID:** 403833564  
**EPA ID:** N/R

**WELLS - FL**

Florida Unique Well ID :	AAF6965
Well Type :	Irrigation or other Non-potable well
Well Name :	PAWLIK
Status :	INACTIVE
Well Address :	4114 NW 12TH TER, GAINESVILLE, 32609
Well County :	ALACHUA
Well Owner Name :	N/R
Phone :	N/R
Phone Extension :	N/R
Casing Material :	Black Steel
Well Depth :	N/R
Length :	N/R
Diameter :	4
Sanitary Seal :	Yes
Permit Number :	N/R
Location ID :	315894
Location Method :	DGPS = Differentially Corrected GPS
Project ID :	SUPER

Map Id: I45  
 Direction: SSE  
 Distance: 0.969 mi.  
 Actual: 5115.184 ft.  
 Elevation: 0.032 mi. / 169.734 ft.  
 Relative: Lower

**Site Name :** AAF6965  
 29.690767, -82.337604  
 GAINESVILLE, FL  
**Database(s) :** [WELLS - FL] (**cont.**)

**Envirosite ID:** 403833564  
**EPA ID:** N/R

## WELLS - FL (**cont.**)

Insp Name : N/R  
 Insp CHD : N/R  
 Request Number : N/R  
 Property ID : N/R  
 GPS ID : 315894  
 Water Supply Restoration Program ID : N/R  
 Water Supply Restoration Program  
 Action: N/R  
 Potable Status : NON-POTABLE  
 Resident Type : N/R  
 Other Well ID : N/R  
 Software : N/R  
 Streetside : N/R  
 Agency : N/R  
 Parcel ID : N/R  
 PWS Design : N/R  
 PWS Verify : 0  
 HAE (Height Above Ellipsoid) : 48.64  
 GPS Date : 01/09/1997  
 Large PWS Well : 0  
 Datum : WS1984  
 Latitude : 29.690767  
 Longitude : -82.337604  
 Comments : N/R  
 Last Date in Agency List : 01/23/2020

Map Id: I46  
 Direction: SSE  
 Distance: 0.971 mi.  
 Actual: 5128.223 ft.  
 Elevation: 0.032 mi. / 170.249 ft.  
 Relative: Lower

**Site Name :** AAF6964  
 29.690792, -82.337446  
 GAINESVILLE, FL  
**Database(s) :** [WELLS - FL]

**Envirosite ID:** 403845933  
**EPA ID:** N/R

## WELLS - FL

Florida Unique Well ID : AAF6964  
 Well Type : Irrigation or other Non-potable well  
 Well Name : RENTER  
 Status : ACTIVE  
 Well Address : 4133 NW 12TH TER, GAINESVILLE, 32609  
 Well County : ALACHUA  
 Well Owner Name : N/R  
 Phone : N/R  
 Phone Extension : N/R  
 Casing Material : Black Steel  
 Well Depth : N/R  
 Length : N/R  
 Diameter : 4  
 Sanitary Seal : Yes  
 Permit Number : N/R  
 Location ID : 315892  
 Location Method : DGPS = Differentially Corrected GPS

Map Id: I46  
Direction: SSE  
Distance: 0.971 mi.  
Actual: 5128.223 ft.  
Elevation: 0.032 mi. / 170.249 ft.  
Relative: Lower

**Site Name :** AAF6964  
29.690792, -82.337446  
GAINESVILLE, FL  
**Database(s) :** [WELLS - FL] (**cont.**)

**Envirosite ID:** 403845933  
**EPA ID:** N/R

### WELLS - FL (**cont.**)

Project ID : SUPER  
Insp Name : N/R  
Insp CHD : N/R  
Request Number : N/R  
Property ID : N/R  
GPS ID : 315892  
Water Supply Restoration Program ID : N/R  
Water Supply Restoration Program  
Action: N/R  
Potable Status : NON-POTABLE  
Resident Type : N/R  
Other Well ID : N/R  
Software : N/R  
Streetside : N/R  
Agency : N/R  
Parcel ID : N/R  
PWS Design : N/R  
PWS Verify : 0  
HAE (Height Above Ellipsoid) : 46.79  
GPS Date : 01/09/1997  
Large PWS Well : 0  
Datum : WS1984  
Latitude : 29.690792  
Longitude : -82.337446  
Comments : N/R  
Last Date in Agency List : 01/23/2020

Map Id: J47  
Direction: S  
Distance: 0.972 mi.  
Actual: 5132.426 ft.  
Elevation: 0.029 mi. / 154.511 ft.  
Relative: Lower

**Site Name :** AAD7382  
29.689561, -82.342094  
GAINESVILLE, FL  
**Database(s) :** [WELLS - FL]

**Envirosite ID:** 403832654  
**EPA ID:** N/R

### WELLS - FL

Florida Unique Well ID : AAD7382  
Well Type : Irrigation or other Non-potable well  
Well Name : SUMMERLIN  
Status : INACTIVE  
Well Address : 4014 NW 15TH ST, GAINESVILLE, 32605  
Well County : ALACHUA  
Well Owner Name : N/R  
Phone : N/R  
Phone Extension : N/R  
Casing Material : Galvanized  
Well Depth : N/R  
Length : N/R  
Diameter : 4  
Sanitary Seal : Yes  
Permit Number : N/R  
Location ID : 297604

Map Id: J47  
 Direction: S  
 Distance: 0.972 mi.  
 Actual: 5132.426 ft.  
 Elevation: 0.029 mi. / 154.511 ft.  
 Relative: Lower

**Site Name :** AAD7382  
 29.689561, -82.342094  
 GAINESVILLE, FL  
**Database(s) :** [WELLS - FL] **(cont.)**

**Envirosite ID:** 403832654  
**EPA ID:** N/R

## WELLS - FL **(cont.)**

Location Method :	DGPS = Differentially Corrected GPS
Project ID :	SUPER
Insp Name :	N/R
Insp CHD :	N/R
Request Number :	N/R
Property ID :	N/R
GPS ID :	297604
Water Supply Restoration Program ID :	N/R
Water Supply Restoration Program Action:	N/R
Potable Status :	NON-POTABLE
Resident Type :	N/R
Other Well ID :	N/R
Software :	N/R
Streetside :	N/R
Agency :	N/R
Parcel ID :	N/R
PWS Design :	N/R
PWS Verify :	0
HAE (Height Above Ellipsoid) :	21.39
GPS Date :	02/16/2000
Large PWS Well :	0
Datum :	WS1984
Latitude :	29.689561
Longitude :	-82.342094
Comments :	CITY WATER
Last Date in Agency List :	01/23/2020

Map Id: K48  
 Direction: SSE  
 Distance: 0.987 mi.  
 Actual: 5209.661 ft.  
 Elevation: 0.032 mi. / 167.411 ft.  
 Relative: Lower

**Site Name :** AAD7381  
 29.689682, -82.340182  
 GAINESVILLE, FL  
**Database(s) :** [WELLS - FL]

**Envirosite ID:** 403818884  
**EPA ID:** N/R

## WELLS - FL

Florida Unique Well ID :	AAD7381
Well Type :	Irrigation or other Non-potable well
Well Name :	WALKER
Status :	ACTIVE
Well Address :	4003 NW 14TH ST, GAINESVILLE, 32605
Well County :	ALACHUA
Well Owner Name :	N/R
Phone :	N/R
Phone Extension :	N/R
Casing Material :	PVC
Well Depth :	N/R
Length :	N/R
Diameter :	2
Sanitary Seal :	Yes
Permit Number :	N/R

Map Id: K48  
 Direction: SSE  
 Distance: 0.987 mi.  
 Actual: 5209.661 ft.  
 Elevation: 0.032 mi. / 167.411 ft.  
 Relative: Lower

**Site Name :** AAD7381  
 29.689682, -82.340182  
 GAINESVILLE, FL  
**Database(s) :** [WELLS - FL] **(cont.)**

**Envirosite ID:** 403818884  
**EPA ID:** N/R

## WELLS - FL (cont.)

Location ID :	297602
Location Method :	DGPS = Differentially Corrected GPS
Project ID :	SUPER
Insp Name :	N/R
Insp CHD :	N/R
Request Number :	N/R
Property ID :	N/R
GPS ID :	297602
Water Supply Restoration Program ID :	N/R
Water Supply Restoration Program	
Action:	N/R
Potable Status :	NON-POTABLE
Resident Type :	N/R
Other Well ID :	N/R
Software :	N/R
Streetside :	N/R
Agency :	N/R
Parcel ID :	N/R
PWS Design :	N/R
PWS Verify :	0
HAE (Height Above Ellipsoid) :	36.02
GPS Date :	02/16/2000
Large PWS Well :	0
Datum :	WS1984
Latitude :	29.689682
Longitude :	-82.340182
Comments :	CITY WATER
Last Date in Agency List :	01/23/2020

Map Id: I49  
 Direction: SSE  
 Distance: 0.987 mi.  
 Actual: 5209.841 ft.  
 Elevation: 0.032 mi. / 171.129 ft.  
 Relative: Lower

**Site Name :** AAF6963  
 29.690661, -82.337165  
 GAINESVILLE, FL  
**Database(s) :** [WELLS - FL]

**Envirosite ID:** 403831818  
**EPA ID:** N/R

## WELLS - FL

Florida Unique Well ID :	AAF6963
Well Type :	Private Well
Well Name :	STEADMAN / JEANNE
Status :	ACTIVE
Well Address :	4115 NW 12TH TER, GAINESVILLE, 32609
Well County :	ALACHUA
Well Owner Name :	N/R
Phone :	N/R
Phone Extension :	N/R
Casing Material :	Black Steel
Well Depth :	N/R
Length :	N/R
Diameter :	4
Sanitary Seal :	Yes

Map Id: I49  
 Direction: SSE  
 Distance: 0.987 mi.  
 Actual: 5209.841 ft.  
 Elevation: 0.032 mi. / 171.129 ft.  
 Relative: Lower

**Site Name :** AAF6963  
 29.690661, -82.337165  
 GAINESVILLE, FL  
**Database(s) :** [WELLS - FL] (**cont.**)

**Envirosite ID:** 403831818  
**EPA ID:** N/R

## WELLS - FL (**cont.**)

Permit Number :	N/R
Location ID :	315890
Location Method :	DGPS = Differentially Corrected GPS
Project ID :	SUPER
Insp Name :	N/R
Insp CHD :	N/R
Request Number :	N/R
Property ID :	N/R
GPS ID :	315890
Water Supply Restoration Program ID :	N/R
Water Supply Restoration Program	
Action:	N/R
Potable Status :	POTABLE
Resident Type :	N/R
Other Well ID :	N/R
Software :	N/R
Streetside :	N/R
Agency :	N/R
Parcel ID :	N/R
PWS Design :	N/R
PWS Verify :	0
HAE (Height Above Ellipsoid) :	43.15
GPS Date :	01/09/1997
Large PWS Well :	0
Datum :	WS1984
Latitude :	29.690661
Longitude :	-82.337165
Comments :	N/R
Last Date in Agency List :	01/23/2020

Map Id: H50  
 Direction: SE  
 Distance: 0.993 mi.  
 Actual: 5240.687 ft.  
 Elevation: 0.033 mi. / 172.405 ft.  
 Relative: Lower

**Site Name :** AAE5299  
 29.692604, -82.333608  
 GAINESVILLE, FL  
**Database(s) :** [WELLS - FL]

**Envirosite ID:** 403827276  
**EPA ID:** N/R

## WELLS - FL

Florida Unique Well ID :	AAE5299
Well Type :	Private Well
Well Name :	ATTAWAY & BUZZARD
Status :	ACTIVE
Well Address :	4210 NW 6TH ST, GAINESVILLE, 32609
Well County :	ALACHUA
Well Owner Name :	N/R
Phone :	N/R
Phone Extension :	N/R
Casing Material :	Galvanized
Well Depth :	N/R
Length :	N/R
Diameter :	2

Map Id: H50  
 Direction: SE  
 Distance: 0.993 mi.  
 Actual: 5240.687 ft.  
 Elevation: 0.033 mi. / 172.405 ft.  
 Relative: Lower

**Site Name :** AAE5299  
 29.692604, -82.333608  
 GAINESVILLE, FL  
**Database(s) :** [WELLS - FL] **(cont.)**

**Envirosite ID:** 403827276  
**EPA ID:** N/R

## WELLS - FL **(cont.)**

Sanitary Seal :	Yes
Permit Number :	N/R
Location ID :	302980
Location Method :	DGPS = Differentially Corrected GPS
Project ID :	SUPER
Insp Name :	N/R
Insp CHD :	N/R
Request Number :	N/R
Property ID :	N/R
GPS ID :	302980
Water Supply Restoration Program ID :	010058001
Water Supply Restoration Program	
Action:	UNFILTERED
Potable Status :	POTABLE
Resident Type :	N/R
Other Well ID :	N/R
Software :	N/R
Streetside :	N/R
Agency :	N/R
Parcel ID :	N/R
PWS Design :	N/R
PWS Verify :	0
HAE (Height Above Ellipsoid) :	68.38
GPS Date :	12/14/2001
Large PWS Well :	0
Datum :	WS1984
Latitude :	29.692604
Longitude :	-82.333608
Comments :	appears vacant -AG 12/27/11
Last Date in Agency List :	01/23/2020

Map Id: K51  
 Direction: SSE  
 Distance: 0.998 mi.  
 Actual: 5266.850 ft.  
 Elevation: 0.032 mi. / 166.778 ft.  
 Relative: Lower

**Site Name :** AAP2435  
 29.689661, -82.339603  
 GAINESVILLE, FL  
**Database(s) :** [WELLS - FL]

**Envirosite ID:** 403879585  
**EPA ID:** N/R

## WELLS - FL

Florida Unique Well ID :	AAP2435
Well Type :	Limited Use PWS Well
Well Name :	Allstate
Status :	ACTIVE
Well Address :	4004 NW 13th ST, GAINESVILLE, 32609
Well County :	ALACHUA
Well Owner Name :	N/R
Phone :	3522463526
Phone Extension :	N/R
Casing Material :	PVC
Well Depth :	0
Length :	0

Map Id: K51  
 Direction: SSE  
 Distance: 0.998 mi.  
 Actual: 5266.850 ft.  
 Elevation: 0.032 mi. / 166.778 ft.  
 Relative: Lower

**Site Name :** AAP2435  
 29.689661, -82.339603  
 GAINESVILLE, FL  
**Database(s) :** [WELLS - FL] (**cont.**)

**Envirosite ID:** 403879585  
**EPA ID:** N/R

## WELLS - FL (**cont.**)

Diameter :	4
Sanitary Seal :	Yes
Permit Number :	N/R
Location ID :	604505
Location Method :	DGPS = Differentially Corrected GPS
Project ID :	SUPER
Insp Name :	Stephanie Armstrong
Insp CHD :	ALACHUA
Request Number :	60963
Property ID :	N/R
GPS ID :	604505
Water Supply Restoration Program ID :	N/R
Water Supply Restoration Program	
Action:	N/R
Potable Status :	POTABLE
Resident Type :	OWNER
Other Well ID :	N/R
Software :	Well_Solo_v2
Streetside :	No
Agency :	DOH
Parcel ID :	N/R
PWS Design :	N/R
PWS Verify :	N/R
HAE (Height Above Ellipsoid) :	50.9
GPS Date :	04/25/2014
Large PWS Well :	N/R
Datum :	N/R
Latitude :	29.689661
Longitude :	-82.339603
Comments :	N/R
Last Date in Agency List :	01/23/2020

Map Id: J52  
 Direction: SSE  
 Distance: 0.999 mi.  
 Actual: 5272.173 ft.  
 Elevation: 0.03 mi. / 158.832 ft.  
 Relative: Lower

**Site Name :** AAD7383  
 29.689197, -82.341903  
 GAINESVILLE, FL  
**Database(s) :** [WELLS - FL]

**Envirosite ID:** 403827340  
**EPA ID:** N/R

## WELLS - FL

Florida Unique Well ID :	AAD7383
Well Type :	Private Well
Well Name :	ZEDALIS
Status :	ACTIVE
Well Address :	3924 NW 15TH ST, GAINESVILLE, 32605
Well County :	ALACHUA
Well Owner Name :	N/R
Phone :	N/R
Phone Extension :	N/R
Casing Material :	Galvanized
Well Depth :	N/R

Map Id: J52  
 Direction: SSE  
 Distance: 0.999 mi.  
 Actual: 5272.173 ft.  
 Elevation: 0.03 mi. / 158.832 ft.  
 Relative: Lower

**Site Name :** AAD7383  
 29.689197, -82.341903  
 GAINESVILLE, FL  
**Database(s) :** [WELLS - FL] (**cont.**)

**Envirosite ID:** 403827340  
**EPA ID:** N/R

## WELLS - FL (**cont.**)

Length :	N/R
Diameter :	4
Sanitary Seal :	Yes
Permit Number :	N/R
Location ID :	297606
Location Method :	DGPS OFFSET = Calculated location using DGPS
Project ID :	SUPER
Insp Name :	N/R
Insp CHD :	N/R
Request Number :	N/R
Property ID :	N/R
GPS ID :	297606
Water Supply Restoration Program ID :	N/R
Water Supply Restoration Program	
Action:	N/R
Potable Status :	POTABLE
Resident Type :	N/R
Other Well ID :	N/R
Software :	N/R
Streetside :	N/R
Agency :	N/R
Parcel ID :	N/R
PWS Design :	N/R
PWS Verify :	0
HAE (Height Above Ellipsoid) :	19.35
GPS Date :	02/16/2000
Large PWS Well :	0
Datum :	WS1984
Latitude :	29.689197
Longitude :	-82.341903
Comments :	Owner not interested in having well sampled as of 2/18/2014 CHD.
Last Date in Agency List :	01/23/2020

**RADON DATA:**

STATE SOURCE: No Available Data

FEDERAL AREA RADON INFORMATION FOR: No Available Data

NUMBER OF SAMPLE SITES: No Available Data

## HIST PWS ENF

Historical Public Water Supply locations with Enforcement Violations

Environmental Protection Agency

(800) 426-4791

List of Safe Drinking Water Information Systems (SDWIS) with enforcement violations that are no longer in current agency list.

## NWIS

National Water Information Systems

United States Geological Society

(703) 648-5953

Information on all water resources for the United States. This database contains all current and historical data for the nation.

## PWS

Public Water Supply

Environmental Protection Agency

(800) 426-4791

Safe drinking water information Systems

## PWS ENF

Public Water Supply locations with Enforcement Violations

Environmental Protection Agency

(800) 426-4791

Safe drinking water information Systems with enforcement violations

## PWS\_MIAMI-DADE COUNTY - FL

Miami-Dade County Potable Water Supply

Miami-Dade County Department of Environmental Resources Management

305-372-6715

Miami-Dade County Potable Water Supply permits

## WELLS - FL

Water Well Locations

Florida Department of Health

850-245-4444

Registered Water well locations

## WELLS NW - FL

NWWMD Water Wells

Northwest Florida Water Management District

(850) 539-5999

Water well permits for NW Water Management District

## WELLS SJ - FL

SJWMD Water Wells

St. Johns River Water Management District

(904) 730-6270

Water well permits for St. Johns River Water Management District

## WELLS SR - FL

SRWMD Water Wells

Suwannee River Water Management District

(386) 362-1001

Water well permits for Suwannee River Water Management District

## WELLS SW - FL

SWWMD Water Wells

Southwest Florida Water Management District

(352) 796-7211

Water well permits for SW Water Management District

## FLOOD Q3

Flood data

Environmental Protection Agency

(202) 566-1667

Q3 Flood Data

## HYDROLOGIC UNIT

Hydrologic Unit Maps

USGS

The United States Geological Survey created a hierarchical system of hydrologic units originally called regions, sub-regions, accounting units, and cataloging units. Each unit was assigned a unique Hydrologic Unit Code (HUC). As first implemented the system had 21 regions, 221 subregions, 378 accounting units, and 2,264 cataloging units. Over time the system was changed and expanded. As of 2010 there are six levels in the hierarchy, represented by hydrologic unit codes from 2 to 12 digits long, called regions, subregions, basins, subbasins, watersheds, and subwatersheds. The table below describes the system's hydrologic unit levels and their characteristics, along with example names and codes.

## WETLANDS NWI

National Wetland Inventory

U.S. Fish and Wildlife Service

(703) 358-2171

Wetland Inventory for the United States

## SSURGO

Detailed Soil Data Map

Natural Resources Conservation Service: U.S. Department of Agriculture

(202) 690-4985

Detailed Soil Data Map

## STATSGO & MUI

General Soil Data Map

Natural Resources Conservation Service: U.S. Department of Agriculture

(202) 690-4985

General Soil Data Map

## USGS GEOLOGIC AGE

USGS Digital Data Series DDS

Natural Resources Conservation Service: U.S. Department of Agriculture

(202) 690-4985

USGS Digital Data Series DDS: Geologic Age and Rock Stratigraphic Unit

## OIL & GAS WELLS - FL

Permitted oil & gas wells

Florida Department of Environmental Protection

850-245-2118

Listing of permitted oil and gas wells

## RADON

National Radon Database

USGS

703-605-6008

A study of the EPA/State Residential Radon Survey and the National Residential Radon Survey.

## SINKHOLE - FL

Sinkholes

Florida Department of Environmental Protection

850-617-0316

Sinkhole types, development and distribution based on GIS published map

## AIRPORT FACILITIES

Airport landing facilities

Federal Aviation Administration

(866) 835-5322

Airport landing facilities

## BASINS

Better Assessment Science Integrating point & Non-point Sources

U.S. Environmental Protection Agency

855-246-3642

Integrated geographical information system national watershed data and environmental assessment known as Better Assessment Science Integrating point & Non-point Sources

## DIGITAL OBSTACLE

Obstacles of interest to aviation users

Federal Aviation Administration

855-379-6518

The Digital Obstacle File describes all known obstacles of interest to aviation users in the U.S. with limited coverage of the Pacific the Caribbean Canada and Mexico. The obstacles are assigned unique numerical identifiers; accuracy codes and listed in order of ascending latitude within each state or area by FAA Region.

## EPICENTERS

National Geographical Data Center

National Geographical Data Center

303-497-6826

List of recent and historic earthquakes and information.

## FLOOD DFIRM

National Flood Hazard Layer Database

Federal Emergency Management Agency

The National Flood Hazard Layer Database (NFHL) is a computer database that contains the flood hazard map information from FEMA's Flood Map Modernization program. These map data are from Digital Flood Insurance Rate Map (DFIRM) databases and Letters of Map Revision.



LONGLEAF ENVIRONMENTAL

APPENDIX 3:  
CITY DIRECTORIES &  
SANBORN REVIEW



LONGLEAF ENVIRONMENTAL

APPENDIX 4:  
QUALIFICATIONS OF  
ENVIRONMENTAL  
PROFESSIONALS



# LONGLEAF ENVIRONMENTAL

KURT W. HOWELL

PRINCIPAL ENVIRONMENTAL SCIENTIST

---

## AREAS OF SPECIALIZATION:

Project Management, Multi-disciplinary Contract Management, Environmental Regulation, Environmental Assessments, Soil and Groundwater Remediation, Permitting Review and Consultation, Radon Testing and Mitigation, Developmental Services, Mold and Indoor Air Quality, Wetland Delineation, Threatened and Endangered Species Surveys, Gopher Tortoise Surveys and Relocation, Ecological Impact Studies, Engineering and Geological Consultation, Spill Cleanup, Remediation and Countermeasures.

## PROFESSIONAL SUMMARY: 27 YEARS

Extensive site investigation, soil and groundwater sampling and environmental management experience during 27 years of professional practice. Investigated and reviewed hundreds of petroleum discharges as an Environmental Regulator with the Alachua County Environmental Protection Department (ACEPD). Managed 44 active Petroleum Cleanup Sites for ACEPD contracted with the Florida Department of Environmental Protection (FDEP) as a local program. Reviewed data and negotiated project scope relating to the Gainesville Depot Park Brownfield Project. Inspected new storage tank systems and closed numerous Petroleum storage tanks. Performed numerous petroleum and CERCLA substance investigations, Phase I & II Environmental Site Assessments (ESA), underground storage tank closures, emergency response incidents, soil and groundwater assessments and maintained remedial system operations as the Principal Environmental Scientist for Land Environmental Group and several large Florida based environmental firms.

## PROFESSIONAL EXPERIENCE:

*Owner / Project Manager / Principal Environmental Scientist  
Longleaf Environmental Consulting, Gainesville, FL*

Longleaf Environmental Consulting was developed to assess the growing need for low-cost environmental assessment and remediation. Responsibilities consist of corporate business development, environmental project management and consultation, permitting and engineering. Negotiate and manage contracts with private clients, lending institutions, municipalities and regulatory offices. Performed multi-disciplinary Environmental Assessments to include: Phase I & II ESA's, Brownfield Project Management and Permitting, Underground Storage Tank Closures, Soil and Groundwater Assessment and Remediation, Permitting Review and Consultation, Radon Testing and Mitigation, Developmental Services, Mold and Indoor Quality, Wetland Delineation, Threatened and Endangered Species Surveys, Gopher Tortoise Surveys and Relocation, Ecological Impact Studies, Engineering and Geological Consultation, Spill Cleanup, Remediation and Countermeasures.

*Project Manager / Environmental Scientist, Large Florida Based  
Environmental Engineering Companies, Gainesville, FL*

**CONSULTING · PERMITTING · ENGINEERING**

**10515 SW 104TH AVENUE, GAINESVILLE, FL 32608 352.682.0526 [longleafenv.com](http://longleafenv.com)**



# LONGLEAF ENVIRONMENTAL

Performed field activities to produce Contamination Assessment Reports (CAR), **Phase I & II ESA's** and Monitor Only Plans (MOP). Projects consisted of supervision of field sampling and assessment activities, soil screening, monitor well location design, regional and site specific hydro geological and geological determinations and final report preparation. Negotiated work scopes with the various regulatory offices involved in site management.

*Senior Environmental Specialist / Site Manager, Alachua County Environmental Protection Department (D.E.P. local program office), Gainesville, FL*

Managed 44 of Alachua Counties FDEP Petroleum Cleanup sites. Negotiated work scopes with consultants, approved verbal change orders and invoices, reviewed technical reports, and evaluated remedial system performance. Assisted with compliance, installation and removal inspections of underground and aboveground petroleum storage tank systems for the State of Florida. Enforced Florida Department of Environmental Regulation Administrative Code for petroleum storage tank and water well permitting and construction requirements. Coordinated G.I.S. mapping projects for the department. Designated as the Site Re-scoring contact for ACEPD.

*Environmental Specialist II / State of Florida, Department of Health, Lecanto, FL*

Responsible for site evaluations and permitting relating to septic systems and wells in eastern Citrus County. Conduct soil profiles to evaluate infiltration capacities. Inspect completed septic systems for new construction and existing system standards. Determine setbacks from systems to potable wells and ensure distances meet state code. Inspect sewer plants for compliance according to Florida Administrative Code 62-200.

*Senior Engineering Technician / State of Florida, Department of Transportation, Gainesville, FL*

Conduct testing methods on bituminous materials (types of asphalt) including extractions, gradations, specific gravity, and Marshall Analysis. Results are entered into the computer, which provides engineers with graphs, printouts, and information critical to approving a mix design.

*Environmental Assessor / Engineering Technician, Engineering Firms, Tampa, FL*

Conducted the following tests: Nuclear Density Gauge, Dry Sleeve Density Tests, F.D.O.T. Limerock Bearing Ratio, concrete compressive strength testing, evaluated and calculated data; prepared reports from test results. Participated in soil sampling and environmental testing for Benlate Litigation Project. Located historical documents to help perform Phase I & II Environmental Site Assessments. Worked with mapping programs for Wetland Delineation projects.

**CONSULTING · PERMITTING · ENGINEERING**

**10515 SW 104TH AVENUE, GAINESVILLE, FL 32608 352.682.0526 [longleafenv.com](http://longleafenv.com)**



# LONGLEAF ENVIRONMENTAL

## *Education*

- Geography/Environmental Sciences, 1991-1994. University of South Florida, Tampa, Florida.
- Graduate coursework in Geographic Information Systems (G.I.S.), 2004. University of South Florida, Tampa, Florida.
- Business Administration, 1989-1991. Creighton University, Omaha, Nebraska.

## *Special Training/Workshops*

- State of Florida (DOH), Radon Mitigation Specialist Cert., September 2005
- Land Pro Seminars, Wetland Delineation for Environmental Prof., June 2005
- UF TREEO, Mold & Remediation for Environmental Professionals, March 2005
- EPA RevTech, Field-Based Technologies Training Program, July 2003
- UF TREEO Ctr., FDEP Pre-Approval Field Training (County Lead), May 2001
- SFCC Online Access Database Training Course, March 2001
- State Of Florida (DOH), OSTDS Installation & Evaluation, July 1997
- State Of Florida (DOH), Florida Soils Program, February 1997
- State of Florida/UF/SJWMD, Hydric Soils Seminar, January 1997
- Florida Fish and Wildlife Gopher Tortoise Capture and Relocation, May 2011
- UF Austin Cary Forest, Wetland Delineation Training Workshop, January 2019

## *Professional Associations*

- American Society For Testing Materials (ASTM)
- Florida Environmental Health Association (FEHA)
- American Association of Radon Scientists (AARST)

## *Professional Certifications*

- OSHA 40-Hour Hazardous Materials Certification
- OSTDS Certification – State of Florida (DOH), May 1997
- Certified Pool Operator – State of Florida (DOH)
- ASTM Certification – Building Materials Certification
- Radon Mitigation Specialist – State of Florida (DOH)
- Radon Measurement – State of Florida (DOH)
- Florida Fish & Wildlife Commission – Certified Gopher Tortoise Agent



# LONGLEAF ENVIRONMENTAL

EDWARD S. GLINSKI, P.G.

SENIOR PROFESSIONAL GEOLOGIST

---

## AREAS OF SPECIALIZATION:

Project Management, Multi-disciplinary Contract Management, Environmental Assessments, Soil and Groundwater Remediation, Technical Report and Document Review and Consultation, UST Contamination Assessment/Remediation, Phase I, Phase II, Phase III Environmental Site Assessments (ESAs), RCRA Facility Investigations and Remediation, Remediation Treatment System Operation and Monitoring, Oversight of Monitoring/Recovery Well Installations, and Subcontractor Management.

## PROFESSIONAL SUMMARY: 30 YEARS

Extensive site investigation, soil and groundwater sampling and environmental management experience during 30 years of professional practice. Investigated and managed hundreds of petroleum contamination assessment/remediation sites as a Project Manager with several private environmental consulting firms throughout Florida. Reviewed data and prepared reports relating to the cleanup and revitalization of City of Clearwater Brownfield Projects. Performed storage tank systems closures for numerous retail petroleum gasoline stations throughout Florida. Performed numerous investigations for FDEP Petroleum Program Sites, Phase I/II/III ESAs, underground storage tank closures, emergency response incidents, soil and groundwater assessments, and maintained remedial system operations as the Senior Environmental Scientist for Land Environmental Group (LANDENV) and several medium to large sized Florida based environmental firms.

## PROFESSIONAL EXPERIENCE:

*Project Manager / Senior Professional Geologist  
Longleaf Environmental Consulting, Gainesville, FL*

Longleaf Environmental Consulting was developed to assess the growing need for low cost environmental assessment and remediation. Responsibilities consist of environmental project management and consultation, and report writing. Performed multi-disciplinary Environmental Assessments to include: Phase I & II ESA's, Underground Storage Tank Closures, Soil and Groundwater Assessment and Remediation, Engineering and Geological Consultation, Spill Cleanup, Remediation and Countermeasures.

*Project Manager / Senior Environmental Scientist, Medium to Large Florida Based Environmental Engineering Companies, Tampa, FL*

Managed field activities to produce UST Contamination Assessment Reports (CAR), **Site Assessment Reports (SARs), Phase I, Phase II, and Phase III ESA's, Natural Attenuation Monitoring Plans (NAM)** and RCRA Facility Investigations and Remediation projects. Projects consisted of supervision of field sampling and assessment activities, soil screening, monitor well design and installations, regional and site specific hydro geological and geological determinations and final report

**CONSULTING · PERMITTING · ENGINEERING**

**10515 SW 104TH AVENUE, GAINESVILLE, FL 32608 352.682.0526 [longleafenv.com](http://longleafenv.com)**



# LONGLEAF ENVIRONMENTAL

preparation. Supervised and mentored staff level scientists performing contamination assessment and remediation tasks. Negotiated work scopes and costs with clients and various regulatory offices involved in site management. Contract Manager responsible for the overall management and coordination of spill cleanup activities associated with the Florida Department of Transportation (FDOT) Emergency Response and Contamination Cleanup Contract for FDOT District Seven. Project Manager for several FDOT Maintenance Yard sites involving treatment system upgrades and performance monitoring.

## *Senior Environmental Scientist / Department of Energy (DOE) Program Site, Largo, FL*

Managed several site assessment and remediation projects at a DOE facility in Largo, Florida. Assisted with sampling and analysis of various innovative treatment technologies for remediation of contaminated groundwater at a former hazardous waste disposal area located at the DOE facility. Coordinated and supervised recovery well installations for the remediation of contaminated groundwater at the DOE facility.

## *Staff Scientist / Environmental Technician, Environmental Consulting Firms, Tampa, FL*

Conducted soil, surface water and groundwater sampling, slug tests, groundwater pumping tests, and data analysis for multiple UST petroleum contaminated sites throughout Florida.

## *Senior Engineering Technician / Geotechnical Engineering Company, Atlanta, GA*

Conduct testing methods on construction materials (soil and concrete) including soil densities, compaction, plasticity, aggregate contents, and Sieve Analysis. Performed soil density tests during construction related activities.

## *Education*

- Bachelor of Science in Geology, 1980-1985. University of Florida, Gainesville, Florida.
- Associate of Arts in Pre-Pharmacy, 1978-1980. Miami-Dade Community College, Miami, Florida.

## *Special Training/Workshops*

- Certified Florida Environmental Assessor (CFEA), 2006
- Licensed Environmental Professional (LEP), 2006
- Security Risk Assessment Methodology for Water Utilities (RAM-W), 2002

## *Professional Associations*

- Tampa Bay Association of Environmental Professionals (TBAEP)



# LONGLEAF ENVIRONMENTAL

## *Professional Certifications*

- OSHA 8-Hour Refresher Certification – November 2011
- Professional Geologist, State of Florida - 1992
- OSHA 40-Hour Hazardous Materials Certification - 1992
- OSHA 8-Hour Supervisor Training Certification – 1992
- OSHA/SARA Hazardous Materials Control & Emergency Response Training - Georgia Tech, 1988



LONGLEAF ENVIRONMENTAL

APPENDIX 5:  
REGULATORY RECORDS  
REVIEWED

CONSULTING · PERMITTING · ENGINEERING  
10515 SW 104TH AVENUE, GAINESVILLE, FL 32608 352.682.0526 [longleafenv.com](http://longleafenv.com)

## Kurt Howell

---

**From:** Timothy H. Ramsey <thr@alachuacounty.us>  
**Sent:** Saturday, May 21, 2022 8:58 AM  
**To:** Kurt Howell  
**Subject:** Super America CK 2721304 SRFA Agreement

Kurt,

As you know Alachua County EPD (ACEPD) is managing the cleanup efforts at this site through DEP's Petroleum Restoration Program. ACEPD also has a contract with DEP to perform Storage Tank Inspections in Alachua County.

ACEPD has received preliminary plans to install a new Storage Tank system on the subject property and it is my understanding the the parties involved with the property are inquiring about the remaining petroleum cleanup efforts needed to reach Site Rehabilitation Completion and who is responsible for payment of remaining cleanup work.

The remaining cleanup work involves installing replace monitoring wells to sample for lead and hopefully this work can be performed in the next several months. It appears that the placement of these wells would not be interfere with the installation of the new storage tank system, but the new owner/operators would need to provide access to the site for the well installation and sampling whenever that occurs. There is a SRFA agreement in place between DEP and Former Pantry/Circle K (The Responsible Party for the discharges) with a cost share of 30% by Circle K and 70% by DEP. This agreement remains in effect until cleanup work is completed including installation of new monitoring wells, well sampling, and eventual abandonment of the wells resulting in a Site Rehabilitation Completion Order by DEP.

If any of the parties involved in the Tank system installation have any further questions about Tank system placement or remaining cleanup efforts required, they are welcome to call or email me directly.

Tim



**Timothy H. Ramsey**  
Senior Environmental Specialist  
Environmental Protection Department  
408 W. University Ave. Suite 106 • Gainesville • FL • 32601  
(352) 213-0691 (office)



PLEASE NOTE: Florida has a very broad public records law (F.S.119).  
All e-mails to and from County Officials and County Staff are kept as public records. Your e-mail communications, including your e-mail address, may be disclosed to the public and media at any time.



# **Alachua County Environmental Protection Department**

---

**Stephen Hofstetter, Director**

March 28, 2022

Sent via email only to addressee at [along@terra-comenv.com](mailto:along@terra-comenv.com)

Alison Long  
Associate Geologist  
Terra-Com Environmental Consulting, Inc.  
25430 NW 8<sup>th</sup> Lane, Suite 144  
Newberry, FL 32669

Re: Task 3 Approval  
Circle K #2721304  
5310 N.W. 13<sup>th</sup> Street  
Gainesville, Alachua County, Florida  
FDEP Facility ID No. 01/8518259  
Purchase Order No. B96C8F

Dear Ms. Long:

The Alachua County Environmental Protection Department (ACEPD) has reviewed the Task 3 Natural Attenuation Monitoring Report dated and received March 21, 2022, and due on April 7, 2022. The deliverable is acceptable and demonstrates that the work scope completed for Task 3 was satisfactorily performed. The approved cost, including retainage for completion of Task 3 is \$846.09; the FDEP cost share is \$592.26; and the owner's cost share is \$253.83 per the attached rate sheet. Task 3 completes the work scope for the purchase order; therefore, you may bill for retainage. Please submit your invoice within 30 days from receipt of approval letter.

A new PO will be issued to install wells at former locations with lead impacts to determine current conditions. If you have any questions regarding the approval letter, please contact me at (352) 264-6818 or via email at [tgardner@alachuacounty.us](mailto:tgardner@alachuacounty.us).

Sincerely,

Tammie L. Gardner, PG  
Senior Environmental Specialist

Ec: Allan Cubberley at [acubberley@circlek.com](mailto:acubberley@circlek.com)  
OCULUS File

**Petroleum Contamination Site Response Action Services  
SCHEDULE OF PAY ITEMS INVOICE RATE SHEET**

DETAIL INVOICE, Page 2 of 3

Facility Name: THE PANTRY #1304 DBA SPRINT #1304  
 7-Digit Facility ID #: 8518259  
 County: 01  
 Region: North  
 Site Manager Name: TAMMIE GARDNER  
 Site Manager Phone: (352)264-6818  
 Site Manager Email: tgardner@alachuacounty.us

Contractor: TERRA-COM Environmental Consulting, Inc.  
 CID #: 00559 Retainage %: 5% Purchase Order: \_\_\_\_\_  
 Contract #: GC824 FDEP Cost Share %: 70.00% Download Date: 6/8/21 9:19  
 SPI ID #: 21999 Total Extended Cost: \$ 11,459.55 Assignment Type: SHARE  
 Without Handling Fee: \$ 11,459.55  
 Transition Agreement: ☐ Yes ☒ No

			PO Rate Sheet			Previously Invoiced	This Invoice		Balance
PAY ITEM	DESCRIPTION	UNIT OF MEASURE	UNITS	NEGOTIATED ITEM PRICE	TOTAL EXTENDED PRICE	UNITS	UNITS	EXTENDED PRICE	UNITS
Task 1									
1-2.a.	Site Health & Safety Plan for Continued Work (no cost to FDEP)	Per Site	1	\$ -	\$ -	1	0	\$ -	0
		RETAINAGE			\$ -	\$ -		\$ -	\$ -
		SUBTOTAL			\$ -	\$ -		\$ -	\$ -
Task 2									
3-1.	Mobilization, Light Duty Vehicle (car or 1/2 ton truck) - ≤ 100 miles each way	Per Round Trip	3	\$ 549.45	\$ 1,648.35	1	0	\$ -	2
3-7.a.	DPT Rig and Support Vehicles Mobilization - ≤ 100 miles each way	Per Round Trip	1	\$ 668.43	\$ 668.43	1	0	\$ -	0
5-3.a.	Direct Push Technology (DPT) Rig and Equipment	Full Day	1	\$ 1,884.02	\$ 1,884.02	1	0	\$ -	0
6-1.	Well Installation - 1 inch diameter	Per Foot	45	\$ 36.75	\$ 1,653.75	45	0	\$ -	0
8-6.	Soil/Sediment Sample Collection	Per Sample	5	\$ 82.68	\$ 413.40	5	0	\$ -	0
8-11.	Electronic Data Deliverables (EDD)	Per Sampling Event	1	\$ 157.50	\$ 157.50	1	0	\$ -	0
9-14.	Soil, Lead (EPA 6010 or EPA 6020)	Per Sample	5	\$ 12.67	\$ 63.35	5	0	\$ -	0
9-16.	Soil, Synthetic Precipitation Leaching Procedure-Extraction Only (EPA1312)	Per Sample	5	\$ 71.66	\$ 358.30	0	0	\$ -	5
9-41.	Water, Lead, Total (EPA 200.7, EPA 200.8, EPA 6010 or EPA 6020)	Per Sample	5	\$ 12.14	\$ 60.70	0	0	\$ -	5
19-24.	Remedial Action Interim Report	Per Report	1	\$ 675.97	\$ 675.97	1	0	\$ -	0
20-6.	Scientist/Technical Specialist (Key)	Per Hour	2	\$ 93.52	\$ 187.04	0	0	\$ -	2
		RETAINAGE			\$ 271.98	\$ 212.31		\$ -	\$ 59.67
		SUBTOTAL			\$ 7,770.81	\$ 6,065.87		\$ -	\$ 1,704.94
Task 3									
3-1.	Mobilization, Light Duty Vehicle (car or 1/2 ton truck) - ≤ 100 miles each way	Per Round Trip	1	\$ 549.45	\$ 549.45	1	0	\$ -	0
8-1.	Monitoring Well Sampling with Water Level, ≤ 100 foot depth	Per Well	5	\$ 215.00	\$ 1,075.00	5	0	\$ -	0
8-11.	Electronic Data Deliverables (EDD)	Per Sampling Event	1	\$ 157.50	\$ 157.50	1	0	\$ -	0
9-41.	Water, Lead, Total (EPA 200.7, EPA 200.8, EPA 6010 or EPA 6020)	Per Sample	5	\$ 12.14	\$ 60.70	5	0	\$ -	0
19-7.	Natural Attenuation or Post RA Monitoring Report, Quarterly or Non-Annual	Per Report	1	\$ 675.94	\$ 675.94	0	1	\$ 675.94	0
21-19.	P.E. Review, Evaluation and Certification of a Non-Annual Natural Attenuation or Post RA Monitoring Report That Includes a Recommendation for NFA or a Recommendation to Modify the Approved Monitoring Plan	Per Report	1	\$ 170.15	\$ 170.15	0	1	\$ 170.15	0
23-1.	Contingent Funding - Allowance only to be used as offset for field change orders	NOT BILLABLE	1000	\$ 1.00	\$ 1,000.00	n/a	n/a	n/a	1000
		RETAINAGE			\$ 129.11	\$ 64.50		\$ 29.61	\$ 35.00
		SUBTOTAL			\$ 3,688.74	\$ 1,842.65		\$ 846.09	\$ 1,000.00
		TOTAL COST			\$ 11,459.55	\$ 7,908.52		\$ 846.09	\$ 2,704.94
Version: 11.0					Owner Cost Share:	\$ 3,437.86	\$ 2,372.56	\$ 253.83	\$ 811.47
					FDEP Cost Share:	\$ 8,021.69	\$ 5,535.96	\$ 592.26	\$ 1,893.47
					Retainage:	\$ 401.09	\$ 276.81	\$ 29.61	\$ 94.67
					FDEP Less Retainage:	\$ 7,620.60	\$ 5,259.15	\$ 562.65	\$ 1,798.80

**Petroleum Contamination Site Response Action Services**  
**SCHEDULE OF PAY ITEMS INVOICE RATE SHEET**

DETAIL INVOICE, Page 3 of 3

PAY ITEM	DESCRIPTION	UNIT OF MEASURE	PO Rate Sheet			Previously Invoiced	This Invoice		Balance
			UNITS	NEGOTIATED ITEM PRICE	TOTAL EXTENDED PRICE	UNITS	UNITS	EXTENDED PRICE	UNITS

Site Manager Approval: Tammie L. Gardner

Print Name

*Tammie L. Gardner*

Signature

3/28/2022

Date of Review Letter

**From:** [Timothy H. Ramsey](#)  
**To:** [Kurt Howell](#)  
**Subject:** Super America CK 2721304 SRFA Agreement  
**Date:** Saturday, May 21, 2022 8:58:41 AM  
**Attachments:** [AC\\_logo-150ppi\\_b0554e81-2d50-477d-8264-0219cbd8ac34.png](#)  
[Home2\\_44a3d51e-b983-4237-8082-72394e0032c7.png](#)  
[fb\\_logo\\_150ppi\\_9dd00851-99d8-4342-8932-10cac01030c6.png](#)  
[twitter\\_150ppi\\_9c3d56ae-20c9-4509-b852-4aaed552edd.png](#)  
[insta\\_150ppi\\_5be81f1b-b06b-49ca-b309-54edd0545f55.png](#)  
[youtube\\_150ppi\\_0da7ed3a-56a8-459c-b04c-ed8dfa1a388a.png](#)  
[county\\_news\\_150ppi\\_14250fe5-78c3-4aa5-b059-283cc85fd4ea.png](#)

---

Kurt,

As you know Alachua County EPD (ACEPD) is managing the cleanup efforts at this site through DEP's Petroleum Restoration Program. ACEPD also has a contract with DEP to perform Storage Tank Inspections in Alachua County.

ACEPD has received preliminary plans to install a new Storage Tank system on the subject property and it is my understanding the the parties involved with the property are inquiring about the remaining petroleum cleanup efforts needed to reach Site Rehabilitation Completion and who is responsible for payment of remaining cleanup work.

The remaining cleanup work involves installing replace monitoring wells to sample for lead and hopefully this work can be performed in the next several months. It appears that the placement of these wells would not be interfere with the installation of the new storage tank system, but the new owner/operators would need to provide access to the site for the well installation and sampling whenever that occurs. There is a SRFA agreement in place between DEP and Former Pantry/Circle K (The Responsible Party for the discharges) with a cost share of 30% by Circle K and 70% by DEP. This agreement remains in effect until cleanup work is completed including installation of new monitoring wells, well sampling, and eventual abandonment of the wells resulting in a Site Rehabilitation Completion Order by DEP.

If any of the parties involved in the Tank system installation have any further questions about Tank system placement or remaining cleanup efforts required, they are welcome to call or email me directly.

Tim



**Timothy H. Ramsey**  
Senior Environmental Specialist  
Environmental Protection Department  
408 W. University Ave. Suite 106 • Gainesville • FL • 32601  
(352) 213-0691 (office)





LONGLEAF ENVIRONMENTAL

## APPENDIX 6: PHOTOGRAPHS



Photo # 1 – Subject property building.




Photo # 2 – Interior of subject property building.



**SITE PHOTOGRAPHS 1 & 2**  
**SUNOCO**  
**5310 NW 13<sup>TH</sup> STREET**  
**GAINESVILLE, FL**

**PROJECT #:**  
**2022-119**

**DATE:**  
**04/19/22**



Photo # 3 – Paved area on property where dispensers used to be.



Photo # 4 – Paved area on property where dispensers used to be.



**SITE PHOTOGRAPHS 3 & 4**  
**SUNOCO**  
**5310 NW 13<sup>TH</sup> STREET**  
**GAINESVILLE, FL**

**PROJECT #:**  
**2022-119**

**DATE:**  
**04/19/22**



Photo # 5– Southeast of the subject property.



Photo # 6 – Southeast of the subject property.



**SITE PHOTOGRAPHS 5 & 6**  
**SUNOCO**  
**5310 NW 13<sup>TH</sup> STREET**  
**GAINESVILLE, FL**

**PROJECT #:**  
**2022-119**

**DATE:**  
**04/19/22**



Photo # 7 – East of the subject property across NW 13<sup>th</sup> St.



Photo # 8 – East of the subject property across NW 13<sup>th</sup> St.



**SITE PHOTOGRAPHS 7 & 8**  
**SUNOCO**  
**5310 NW 13<sup>TH</sup> STREET**  
**GAINESVILLE, FL**

**PROJECT #:**  
**2022-119**

**DATE:**  
**04/19/22**



Photo # 9 – North of subject property.



Photo # 10 – Northwest of subject property.



**SITE PHOTOGRAPHS 9 & 10**  
**SUNOCO**  
**5310 NW 13<sup>TH</sup> STREET**  
**GAINESVILLE, FL**

**PROJECT #:**  
**2022-119**

**DATE:**  
**04/19/22**



Photo # 11 – On the subject property.



Photo # 12 – On the subject property.



**SITE PHOTOGRAPHS 11 & 12**  
**SUNOCO**  
**5310 NW 13<sup>TH</sup> STREET**  
**GAINESVILLE, FL**

**PROJECT #:**  
**2022-119**

**DATE:**  
**04/19/22**

# **FUELING STATIN ON CORNER OF NW 13<sup>TH</sup> ST AND NW 53<sup>RD</sup> AVE**

**Special Use Permit (SUP)  
Application**

**Neighborhood Workshop**

**May 31<sup>st</sup>, 2022**

# Workshop Overview

- The purpose of the neighborhood workshop:
  - The city of Gainesville requires Special Use Permit Applicants to host a neighborhood workshop;
  - The purpose is to inform neighbors of the proposed development's nature and to get feedback early in the development process; and
  - This workshop provides the applicant with an opportunity to mitigate concerns prior to the application's submission.

## NEIGHBORHOOD WORKSHOP NOTIFICATION

TO:	Neighbors of the NW 13 <sup>th</sup> Street and NW 53 <sup>rd</sup> Ave intersection
FROM:	Sanjaykumar Patel
DATE:	May 31 <sup>st</sup> , 2022
RE:	Neighborhood Workshop Public Notice

A neighborhood Workshop will be held to discuss a Wellfield Protection Special Use Permit and a Special Use Permit application on 0.65 acres (Alachua County Tax Parcel 07882-012-001) for installing New Gas tanks, canopy and pumps. The site is located at 5310 NW 13<sup>th</sup> ST, Gainesville, FL 32653.

Date: May 31<sup>st</sup> 2022  
Time: 6:00 PM  
Contact: Sanjaykumar Patel  
5310 NW 13<sup>th</sup> ST  
Gainesville, FL 32653  
(201) 565-7226  
[Sanju\\_pharma143@yahoo.com](mailto:Sanju_pharma143@yahoo.com)

This is not a public hearing. The Neighborhood Workshop's purpose is to inform the public about the nature of the proposal and seek comments.

If you are unable to attend the meeting, please contact me using the information above and we will provide printed materials after the meeting is held. Comments may also be submitted in writing to the address or email above or by phone at the phone number above. Printed copies of all materials discussed at the meeting will be made available upon request.

### Interrupters

Continued From Page 56

at highest risk of being affected by violent acts and subsequently considering them," the segment goes on to say.

The program features a third system that includes interrupters and "navigators." Alexander says interrupters will work directly with the community while navigators serve more as case workers.

"For individuals that need additional assistance or who will need a continuous care, the interrupters will then transition those individuals to our navigator, who will work with whatever parties to help solve some of these

issues," he said.

Interrupters focus specifically on detection, monitoring, education and community engagement, Alexander says. They detect potentially violent events and interrupt their commission through the utilization of various mediation techniques.

"When there is a shooting (interrupter) are out in the hospital," Alexander said. "We'll send some to the community and we'll send some to the hospital because there are people there who are emotionally charged. We want to be there for families that are not there, and we want to make sure there's no retaliation."

Earlier this year, GPD was granted a separate funding request from the City Commission to implement community

outreach programs in hopes of reducing violent crime.

The police department laid out a plan of action using American Rescue Plan Act dollars, which the Gainesville City Commission unanimously endorsed. The department received \$62,465 from the \$32 million in federal pandemic relief funds.

"This funding opportunity is clearly a response to increases in gun violence across the United States," Assistant Chief of Police Terry Flores told commissioners. "We have also been witness to increasing gun violence here in Gainesville, and you all know that. You have received phone calls from constituents asking you to do something."

To help curb the potential violence this summer, Alexander says the inter-

rupters will be deployed in areas of concern to me and hundreds of people."

The school has turned from a place that was initially supportive to a place where Martin now feels silenced, his attorney added.

"The school was a mostly supportive place for Zander; it made a positive difference in his life. To see this loss already have the effect of changing that and turning what was a supportive school environment into a place where he is being silenced is deeply tragic," Quinn said. "And it is exactly what we feared would happen."

The Harvard board senior says he will continue to focus on the support both at Pine View and in the district school board. "Chairman, as I said, Godwin wrote him a letter of recommendation for Harvard. Vice-Chair Tom Edwards, who is openly gay, said the district's policy on student conduct doesn't address it and is not to create."

"Zander is such an amazing young man, with an amazing future in front of him," Edwards said. "His teachers, his family, his friends, they all love him."

Martin, who was born at Massachusetts General Hospital and has lived in the area — said he feels the school board's support but doesn't expect politicians to be the answer to his problem," he said.

"I have operated in Santa Clara County for a long enough time that I don't expect politicians to be the answer to his problem," he said.

Samantha Glaser, a senior social justice nurse for the Alachua Tribune and LSA TUSA/Network,

### Speech

Continued From Page 56

and the challenges he faces.

"It was a preemptive warning about not engaging in speech on his favorite topics, his life and about his participation in this lawsuit."

John Quinn

Quinn describing meeting over the amendment speech

necessary to take appropriate action."

Notice: New law affects more than elementary schools

On July 1, the Parental Rights in Education law is set to take effect. But Martin said the impact is already being felt in school districts across the state.

"A few months ago, I said that the impact of this law would not be limited to just kindergarten through third-grade classrooms. We know this, the people who wrote the bill know this, but if we could do was wait and see what would happen. This is what is happening," Martin said.

The portion of the law that has drawn the most attention involves sexual orientation and gender identity. It states that: "Classroom instruction by school personnel or third parties on sexual orientation or gender identity is prohibited in kindergarten through grade 3 or in a manner that is not age appropriate or developmentally appropriate for students in accordance with state standards."

Quinn says the bill has manifested terms about what is deemed age-appropriate for kindergarten through third

grade, but also could be used against districts for allowing "political" stances through an incentive structure in which school districts are trapped," he said. "If speech on these topics is even acknowledged, the existence of LGBTQ persons in this incredibly broad and incredibly vague prohibition will immediately change the landscape in Florida's public schools."

Martin says he recognizes the prohibition surrounding his graduation May 22. Though he said the majority of his peers continue to support him and his advocacy, he also acknowledged that the recent media attention has sparked some criticism.

"The opposition comes from the fact that if I exercise my First Amendment rights, Pine View's graduation will be entirely controlled by the administration," Martin said.

The restrictions about my speech is around the fact that administration is threatening to ruin a ceremony that hundreds of my friends have spent four years trying to make. I should not have to pick between my human rights and a moment that should be permanently

### Gunman

Continued From Page 56

ing — the latest act of mass violence in a country unsettled by racial tensions, gun violence and a recent spate of hate crimes — left local residents shattered.

It also prompted New York Gov. Kathy Hochul, a Buffalo native, to demand the technology industry take responsibility for its role in propagating hate speech.

Hochul said ABC that the heads of technology companies "need to be held accountable and aware of all of us that they're taking every step humanly possible to be able to monitor this information."

"How these depaved ideas are fermenting on social media — it's spreading like a virus now," she said Sunday, adding that a lack of oversight could lead others to emulate the shooter.

Hochul said a statement that it ended Godwin's transmission "two to three minutes after the violence started."

Kronenbrink reporting to be from the five Twitch broadcast appears to show a racist epithet scrawled on the rifle used in the attack, as well as the number 14, a thinly veiled reference to a white supremacist slogan.

"It's just too much. I'm trying to hear where he's at, but it's just too much. You can't even go to the damn store in peace," Buffalo resident Yvonne Woodard said. "It's just crazy."

A preliminary investigation found Godwin had reportedly visited sites espousing white supremacist ideologies and race-based conspiracy theories and extensively researched the 2019 mosque shootings in Christchurch, New Zealand, and the man who killed dozens at a summer camp in Norway in 2019, the law enforcement official, who spoke on condition of anonymity, said.

The manifesto posted online and purportedly written by Godwin, outlined a racist ideology rooted in a belief that the United States should belong only to white people. All others, the document said, were "in-placers" who should be eliminated by force or terror. The attack was intended to intimidate all non-white, non-Christian people and get them to leave the country, it said.

It wasn't immediately clear why Godwin had traveled about 200 miles from his Corbin, New York, home to Buffalo and that particular grocery store, but investigators believe Godwin had specifically researched the demographics of the population around the Tops Friendly Market, the official said. The market is located in a predominantly Black neighborhood.

In a Sunday interview with ABC, Gainesville said that Godwin had been in town "at least the day before."



People gather outside the Tops Friendly Market on Sunday in Buffalo, N.Y., where a gunman killed 10 people on Saturday. [www.nytimes.com](https://www.nytimes.com)

year after he threatened to carry out a shooting at Southampton High School around the time of graduation, the official said. New York State Police said troops were called to the Corbin school on June 9, 2021, for a report that a 17-year-old student had made threatening statements.

The law enforcement official was not authorized to speak publicly on the investigation and did so on the condition of anonymity.

Godwin, described by police in the store's vestibule, put a rifle to his neck but was continued to drop it. He was arrested later Saturday on a murder charge, appearing before a judge in a paper gown.

Federal agents interviewed Godwin's parents and served multiple search warrants, the law enforcement official said. Godwin's parents were cooperating with investigators, the official said.

Among the dead was security guard Aaron Salter — a retired Buffalo police officer — who fired multiple shots at Godwin, Gainesville said Saturday. A bullet hit Salter's stomach, but had no effect. Godwin then killed Salter, before being shot by police.

"He (Salter) cared about the community. He looked after the store," said Yvonne Woodard, who had shopped at Tops before Saturday. "He did a good job you know. He was very nice and respectable."

Also killed was Robert Whitfield, 46, the mother of retired Buffalo Fire Commissioner Darrell Whitfield.

Buffalo Mayor Byron Brown told shareholders that he saw the former fire official at the shooting scene Saturday, looking for his sister.

"My mother had just gone to my father, as she does every day, in the evening hours and stopped at the Tops to buy just a few groceries. And nobody has heard from her," Whitfield told the mayor then. She was confirmed as a victim later in the day, Brown said.

## PUBLIC NOTICE:

A neighborhood workshop will be held to discuss a Wellfield Protection Special Use Permit, a Special Permit application on 0.65 acres (Alachua County Tax Parcel 07882-012-001) for installing fuel pumps, canopy and gas tanks. The site is located at 5310 NW 13th ST, Gainesville, FL 32653.

This is not a public hearing. The purpose of this work shop is to inform the public about the nature of the proposal and seek their comments.

TIME: 6PM on MAY 31st, 2022.

Address: 5310 NW 13th St, Gainesville, FL 32653

Phone: 201-565-7226

EMAIL: [sanju\\_pharma143@yahoo.com](mailto:sanju_pharma143@yahoo.com)

### PUBLIC NOTICE:

A neighborhood workshop will be held to discuss a Wellfield Protection Special Use Permit, a Special Permit application on 0.65 acres (Alachua County Tax Parcel 07882-012-001) for installing fuel pumps, canopy and gas tanks. The site is located at 5310 NW 13th ST, Gainesville, FL 32653.

This is not a public hearing. The purpose of this work shop is to inform the public about the nature of the proposal and seek their comments.

TIME: 6PM on MAY 31st, 2022.  
Address: 5310 NW 13th St, Gainesville, FL 32653  
Phone: 201-565-7226  
EMAIL: [sanju\\_pharma143@yahoo.com](mailto:sanju_pharma143@yahoo.com)

# APPLICATION REVIEW PROCESS

Process	Dates
<b>First-Step Meeting</b>	May 5 <sup>th</sup> 2022
<b>Neighborhood Workshop</b>	May 31 <sup>st</sup> 2022
<b>Submit Special Use Permit Application</b>	May 31 <sup>st</sup> 2022
<b>City Plan Board Public Hearing</b>	June 23 <sup>rd</sup> 2022 (Tentative)

# INTENT OF APPLICATION

## **Request:**

- ❖ Special Use Permit Application consistent with the site's existing Commercial Future Land use and Automotive-Oriented Business (BA) Zoning.

## **Intent:**

- ❖ To allow a fueling station with up to 11 fueling positions and convenience store onsite which include one fueling position dedicated to diesel engine vehicles.

**Aerial Map**



**Tractor Supply  
Company**

**Holton  
Automotive**

**Caliber Collision**

**Baker  
Distributing  
Company**

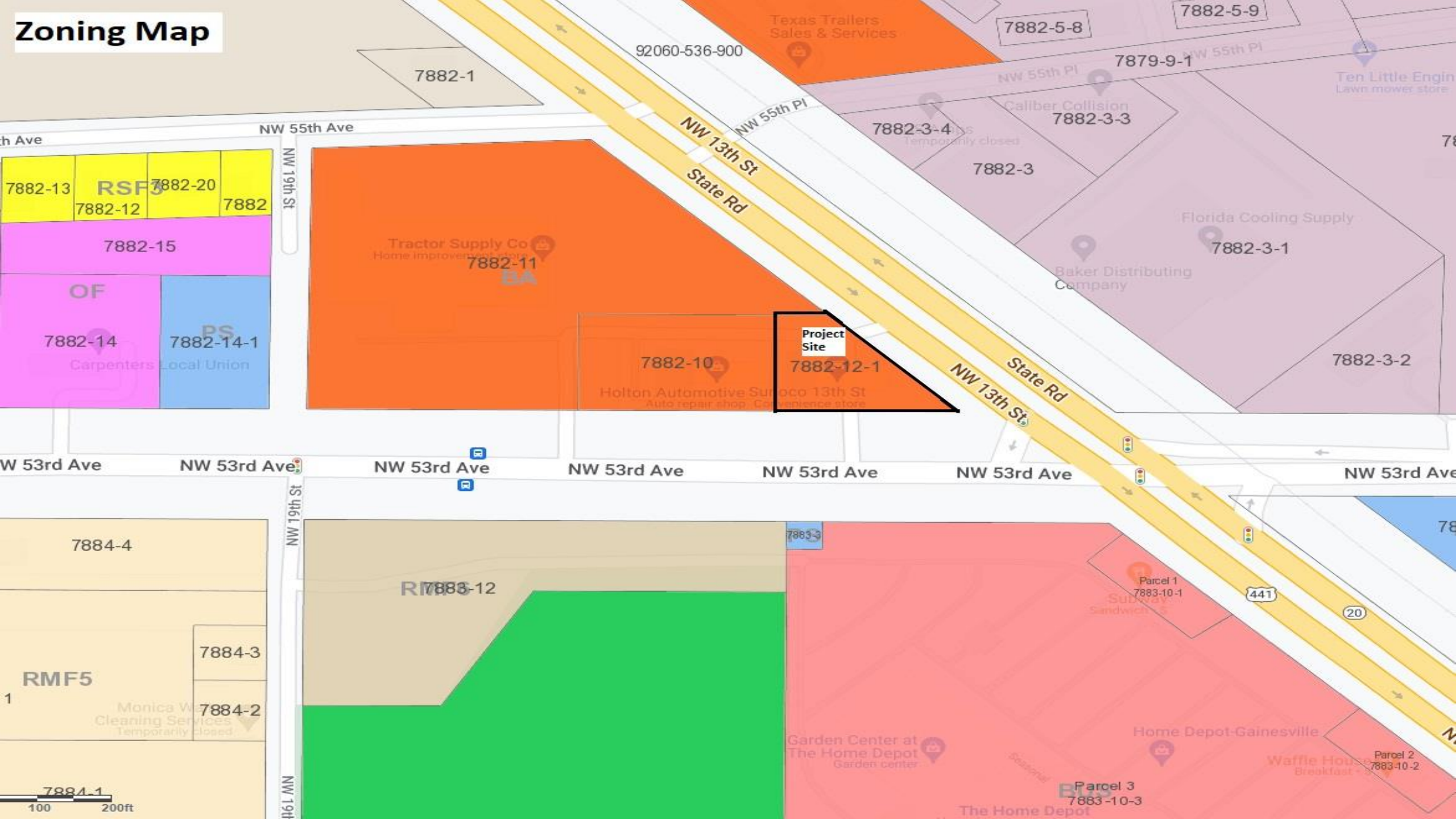
**NW 13th St**

**NW 53rd Ave**

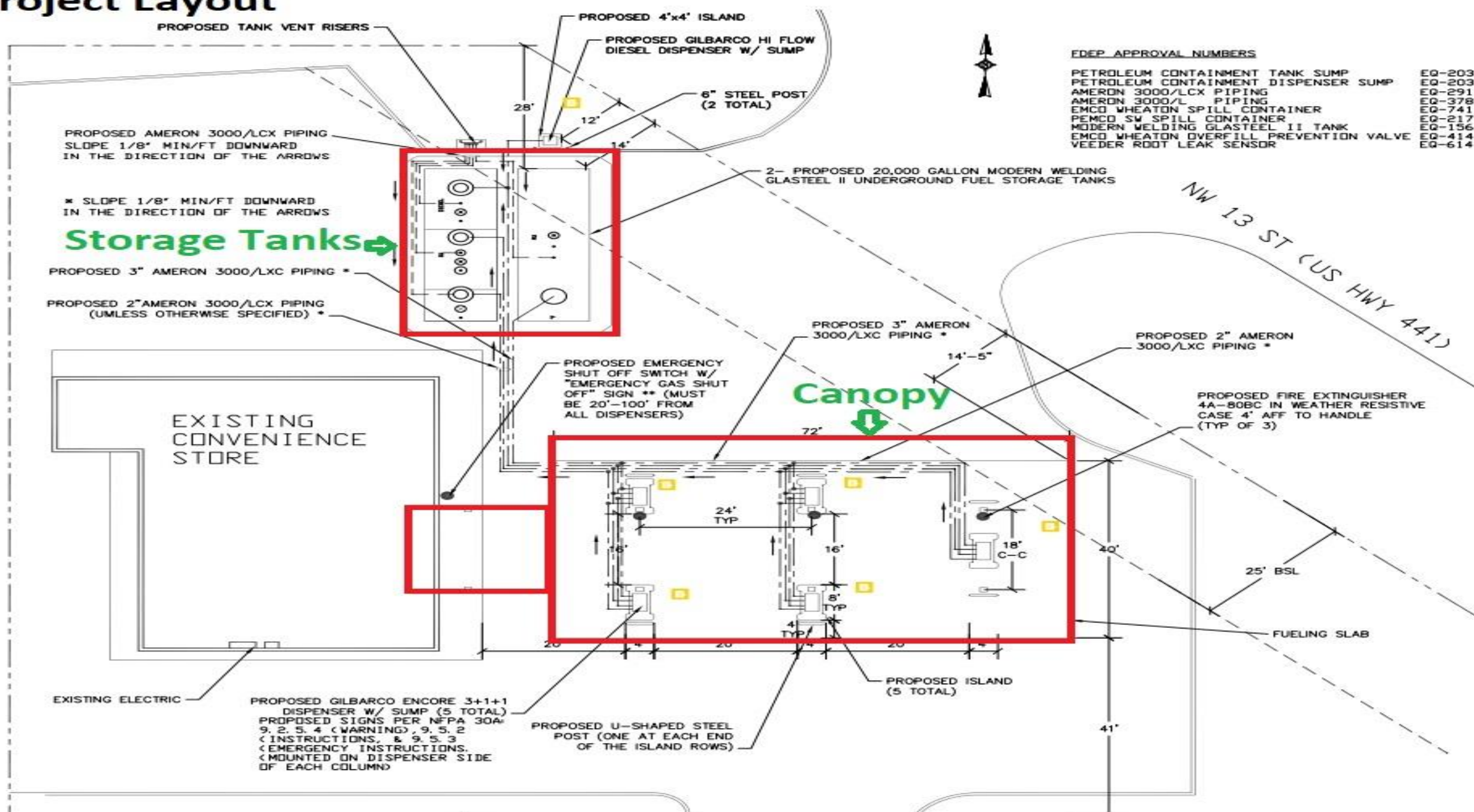
**Home Depot**

Google

## Zoning Map



# Project Layout



**EDEP APPROVAL NUMBERS**

PETROLEUM CONTAINMENT TANK SUMP	EQ-203
PETROLEUM CONTAINMENT DISPENSER SUMP	EQ-203
AMERON 3000/LCX PIPING	EQ-291
AMERON 3000/L PIPING	EQ-378
EMCO WHEATON SPILL CONTAINER	EQ-741
PEMCO SW SPILL CONTAINER	EQ-217
MODERN WELDING GLASTEEL II TANK	EQ-156
EMCO WHEATON OVERFILL PREVENTION VALVE	EQ-414
VEEDER ROOT LEAK SENSOR	EQ-614

NW 13 ST (US HWY 441)

EXISTING CONVENIENCE STORE

Canopy

Storage Tanks

PROPOSED GILBARCO ENCORE 3+1+1 DISPENSER W/ SUMP (5 TOTAL)  
PROPOSED SIGNS PER NFPA 30A 9.2.5.4 (WARNING), 9.5.2 (INSTRUCTIONS, & 9.5.3 (EMERGENCY INSTRUCTIONS.  
(MOUNTED ON DISPENSER SIDE OF EACH COLUMN)

PROPOSED U-SHAPED STEEL POST (ONE AT EACH END OF THE ISLAND ROWS)

PROPOSED ISLAND (5 TOTAL)

PROPOSED FIRE EXTINGUISHER 4A-80BC IN WEATHER RESISTIVE CASE 4' AFF TO HANDLE (TYP OF 3)

25' BSL

FUELING SLAB

2- PROPOSED 20,000 GALLON MODERN WELDING GLASTEEL II UNDERGROUND FUEL STORAGE TANKS

PROPOSED EMERGENCY SHUT OFF SWITCH W/ "EMERGENCY GAS SHUT OFF" SIGN \*\* (MUST BE 20'-100' FROM ALL DISPENSERS)

PROPOSED 3" AMERON 3000/LXC PIPING \*

PROPOSED 2" AMERON 3000/LXC PIPING \*

PROPOSED 3" AMERON 3000/LXC PIPING \*

PROPOSED 2" AMERON 3000/LCX PIPING (UNLESS OTHERWISE SPECIFIED) \*

PROPOSED AMERON 3000/LCX PIPING SLOPE 1/8" MIN/FT DOWNWARD IN THE DIRECTION OF THE ARROWS

\* SLOPE 1/8" MIN/FT DOWNWARD IN THE DIRECTION OF THE ARROWS

PROPOSED TANK VENT RISERS

PROPOSED 4'x4' ISLAND

PROPOSED GILBARCO HI FLOW DIESEL DISPENSER W/ SUMP

6" STEEL POST (2 TOTAL)

EXISTING ELECTRIC

28'

12'

14'

14'-5"

72'

24' TYP

16'

16'

8' TYP

4' TYP

18' C-C

40'


41'

20'

20'

20'

# Site and Road Conditions-Today



TIME FOR

QUESTIONS



Thank You  
For Attending!

# Interrupters

Continued from Page 3A

at highest risk of being affected by violent acts and subsequently committing them,” the request goes on to say.

The program features a tiered system that includes interrupters and “navigators.” Alexander says interrupters will work directly with the community, while navigators serve more as case-workers.

“For individuals that need additional assistance or who will need a continuum of care, the interrupters will then transition those individuals over to our navigators, who will work with whatever parties to help solve some of those

issues,” he said.

Interrupters focus specifically on detection, mentoring, education and community organization, Alexander says. They detect potentially violent events and interrupt their commission through the utilization of various mediation techniques.

“When there is a shooting (interrupters) are out in the hospitals,” Alexander said. “We’ll send some to the community and we’ll send some to the hospital because there are people there who are emotionally charged. We want to be there for families that are out there, and we want to make sure there’s no retaliation.”

Earlier this year, GPD was granted a separate funding request from the City Commission to implement community

outreach programs in hope of reducing violent crime.

The police department laid out a plan of action using American Rescue Plan Act dollars, which the Gainesville City Commission unanimously endorsed. The department received \$621,483 from the \$32 million in federal pandemic relief funds.

“This funding opportunity is clearly a response to increases in gun violence across the United States,” Assistant Chief of Police Terry Pierce told commissioners. “We have also been witness to increasing gun violence here in Gainesville, and you all know that. You have received phone calls from constituents asking you to do something.”

To help curb the potential violence this summer, Alexander says the inter-

rupters have several outreach efforts planned.

“We plan to be very busy this summer,” he said. “We’re going to be preparing a gang-awareness presentation to educate adults in the community about gang awareness. One of the things we are realizing is that some of these young people are being recruited into gangs or they volunteer, but because it’s done so discreetly. There are some parents who just don’t know.

“We want to go into some of these high-risk communities and actually put on community events and empower the people to become more proactive in the area.”

# Speech

Continued from Page 3A

and the challenges he faces.

“It was a preemptive warning about not engaging in speech on his favorite topics, his life and about his participation in this lawsuit,” Quinn said of Covert’s meeting over the commencement speech.

“We are already seeing district’s getting this clear message from Florida legislation and the governor that speech that even acknowledges the existence of LGBTQ people, the history of that community or advocacy for that community is to be silenced,” he said.

While Moricz awaits his scheduled meeting with the Pine View principal, he says he has made an effort to not engage with the administration at school.

The school district’s communications office released a statement from Covert saying, “We honor and celebrate the incredible diversity in thought, belief, and background in our school, and champion the uniqueness of every single student on their personal and educational journey.”

It also said many categories of students, such as class presidents, are chosen to speak at graduations, and “out of respect for all those attending the graduation,” they “are reminded that a graduation should not be a platform for personal political statements, especially those likely to disrupt the ceremony. Should a student vary from this expectation during the graduation, it may be

“It was a preemptive warning about not engaging in speech on his favorite topics, his life and about his participation in this lawsuit.”

**John Quinn**  
Attorney describing meeting over the commencement speech

necessary to take appropriate action.”

**Moricz: New law affects more than elementary schools**

On July 1, the Parental Rights in Education law is set to take effect. But Moricz said its impact is already being felt in school districts across the state.

“A few months ago, I said that the impact of this law would not be isolated to just kindergarten through third-grade classrooms. We knew this, the people who wrote the bill knew this, but all we could do was wait and see what would happen. This is what is happening,” Moricz said.

The portion of the law that has drawn the most attention mentions sexual orientation and gender identity. It states that: “Classroom instruction by school personnel or third parties on sexual orientation or gender identity may not occur in kindergarten through grade 3 or in a manner that is not age appropriate or developmentally appropriate for students in accordance with state standards.”

Quinn says the bill has undefined terms about what is deemed age-appropriate for kindergarten through third

grade, but also could be used against districts for allowing “political” stances through 12th.

“This law creates a permission structure and an incentive structure in which school districts are trapped,” he said. “If speech on these topics or even acknowledging the existence of LGBTQ persons ... this incredibly broad and incredibly vague prohibition will immediately change the landscape in Florida’s public schools.”

Moricz says he recognizes the predicament surrounding his graduation May 22. Though he said the majority of his peers continue to support him and his advocacy, he also acknowledged that the recent media attention has sparked some criticism.

“The opposition comes from fear that if I exercise my First Amendment rights, Pine View’s graduation will be entirely derailed by the administration,” Moricz said.

“The reservations about my speech is around the fact that administration is threatening to ruin a ceremony that hundreds of my friends have spent four years trying to earn. I should not have to pick between my human rights and a moment that should be permanently

special to me and hundreds of people.”

The school has turned from a place that was initially supportive to a place where Moricz now feels silenced, his attorney added.

“The school was a mostly supportive place for Zander; it made a positive difference in his life. To see this law already have the effect of changing that and turning what was a supportive school environment into a place where he is being silenced is deeply tragic,” Quinn said. “And it is exactly what we warned would happen.”

The Harvard-bound senior says he will continue to focus on the support, both at Pine View and in the district.

School Board Chairwoman Jane Goodwin wrote him a letter of recommendation for Harvard. Vice-Chair Tom Edwards, who is openly gay, said the district’s policy on student commencement addresses is not to censor.

“Zander is such an amazing young man, with an amazing future in front of him,” Edwards said. “He’s true to his identity and supported by his classmates.”

Moricz — who was born at Sarasota Memorial Hospital and has always lived in the area — said he feels the School Board’s support but doesn’t expect members to take any action on his behalf.

“I have operated in Sarasota County for a long enough time to where I do not expect politicians to be the answer to the problem,” he said.

*Samantha Gholar covers social justice news for the Herald-Tribune and USA TODAY Network.*

# Gunman

Continued from Page 1A

ing – the latest act of mass violence in a country unsettled by racial tensions, gun violence and a recent spate of hate crimes – left local residents shattered.

It also prompted New York Gov. Kathy Hochul, a Buffalo native, to demand the technology industry take responsibility for its role in propagating hate speech.

Hochul told ABC that the heads of technology companies “need to be held accountable and assure all of us that they’re taking every step humanly possible to be able to monitor this information.”

“How these depraved ideas are fermenting on social media – it’s spreading like a virus now,” she said Sunday, adding that a lack of oversight could lead others to emulate the shooter.

Twitch said in a statement that it ended Gendron’s transmission “less than two minutes after the violence started.”

Screenshots purporting to be from the live Twitch broadcast appear to show a racial epithet scrawled on the rifle used in the attack, as well as the number 14, a likely reference to a white supremacist slogan.

“It’s just too much. I’m trying to bear witness but it’s just too much. You can’t even go to the damn store in peace,” Buffalo resident Yvonne Woodard said. “It’s just crazy.”

A preliminary investigation found Gendron had repeatedly visited sites espousing white supremacist ideologies and race-based conspiracy theories and extensively researched the 2019 mosque shootings in Christchurch, New Zealand, and the man who killed dozens at a summer camp in Norway in 2011, the law enforcement official, who spoke on condition of anonymity, said.

The manifesto posted online and purportedly written by Gendron, outlined a racist ideology rooted in a belief that the United States should belong only to white people. All others, the document said, were “replacers” who should be eliminated by force or terror. The attack was intended to intimidate all non-white, non-Christian people and get them to leave the country, it said.

It wasn’t immediately clear why Gendron had traveled about 200 miles from his Conklin, New York, home to Buffalo and that particular grocery store, but investigators believe Gendron had specifically researched the demographics of the population around the Tops Friendly Market, the official said. The market is located in a predominantly Black neighborhood.

In a Sunday interview with ABC, Gramaglia said that Gendron had been in town “at least the day before.”

“It seems that he had come here to scope out the area, to do a little reconnaissance work on the area before he carried out his just evil, sickening act,” Gramaglia said.

Gendron had appeared on the radar of police last



**People gather outside the Tops Friendly Market on Sunday in Buffalo, N.Y., where a gunman killed 10 people on Saturday.** MATT ROURKE/AP

year after he threatened to carry out a shooting at Susquehanna High School around the time of graduation, the official said. New York State Police said troopers were called to the Conklin school on June 8, 2021, for a report that a 17-year-old student had made threatening statements.

The law enforcement official was not authorized to speak publicly on the investigation and did so on the condition of anonymity.

Gendron, confronted by police in the store’s vestibule, put a rifle to his neck but was convinced to drop it. He was arraigned later Saturday on a murder charge, appearing before a judge in a paper gown.

Federal agents interviewed Gendron’s parents and served multiple search warrants, the law enforcement official said. Gendron’s parents were cooperating with investigators, the official said.

Among the dead was security guard Aaron Salter – a retired Buffalo police officer – who fired multiple shots at Gendron, Gramaglia said Saturday. A bullet hit the gunman’s armor, but had no effect. Gendron then killed Salter, before hunting more victims.

“He (Salter) cared about the community. He looked after the store,” said Yvette Mack, who had shopped at Tops earlier Saturday. “He did a good job you know. He was very nice and respectable.”

Also killed was Ruth Whitfield, 86, the mother of retired Buffalo Fire Commissioner Garnell Whitfield.

Buffalo Mayor Byron Brown told churchgoers that he saw the former fire official at the shooting scene Saturday, looking for his mother.

“My mother had just gone to see my father, as she does every day, in the nursing home and stopped at the Tops to buy just a few groceries. And nobody has heard from her,” Whitfield told the mayor then. She was confirmed as a victim later in the day, Brown said.

Katherine Massey, who had gone to the store to pick up some groceries, also was killed, according to the Buffalo News. The names of the rest of the victims hadn’t been released.

“We pray for their families. But after we pray – after we get up off of our knees – we’ve got to demand change. We’ve got to demand justice,” state Attorney General Letitia James said at an emotional church service in Buffalo on Sunday morning. “This was domestic terrorism, plain and simple.”

The Buffalo attack came just a month after a shooting on a Brooklyn subway wounded 10 and just over a year after 10 were killed in a shooting at a Colorado supermarket.

## PUBLIC NOTICE:

A neighborhood workshop will be held to discuss a Wellfield Protection Special Use Permit, a Special Permit application on 0.65 acres (Alachua County Tax Parcel 07882-012-001) for installing fuel pumps, canopy and gas tanks. The site is located at 5310 NW 13th ST, Gainesville, FL 32653.

This is not a public hearing. The purpose of this work shop is to inform the public about the nature of the proposal and seek their comments.

TIME: 6PM on MAY 31st, 2022.  
Address: 5310 NW 13th St, Gainesville, FL 32653  
Phone: 201-565-7226  
EMAIL: sanju\_pharma143@yahoo.com

## PROPERTY OWNER AFFIDAVIT

Owner Name: <u>SUPER AMERICA 1 LLC</u>			
Address: <u>5310 NW 13<sup>th</sup> St</u> <u>Oainesville, FL 32653</u>		Phone: <u>352-554-4436</u> <u>201-565-7226</u>	
Agent Name: <u>SANJAYKUMAR PATEL</u>			
Address: <u>13673 NW 30<sup>th</sup> RD</u> <u>Oainesville, FL 32606</u>		Phone: <u>201-565-7226</u>	
Parcel No.: <u>07882-012-001</u>			
Acreage: <u>0.650</u>		S: <u>18</u>	T: <u>09</u> R: <u>20</u>
Requested Action: <u>Special Use Permit and</u> <u>wellfield protection special Use Permit</u>			

I hereby certify that: I am the owner of the subject property or a person having a legal or equitable interest therein. I authorize the above listed agent to act on my behalf for the purposes of this application.

Property owner signature: \_\_\_\_\_

Printed name: Sanjaykumar Patel

Date: 5/27/2022

The foregoing affidavit is acknowledged before me this 27<sup>th</sup> day of May, 2022, by Sanjaykumar Patel, who is/are personally known to me, or who has/have produced FDX P34078285061-0 as identification.

NOTARY SEAL \_\_\_\_\_

Signature of Notary Public, State of FL



## SIGN-IN SHEET

Fuel Station on NW 13<sup>th</sup> St/ NW 53<sup>rd</sup> Ave

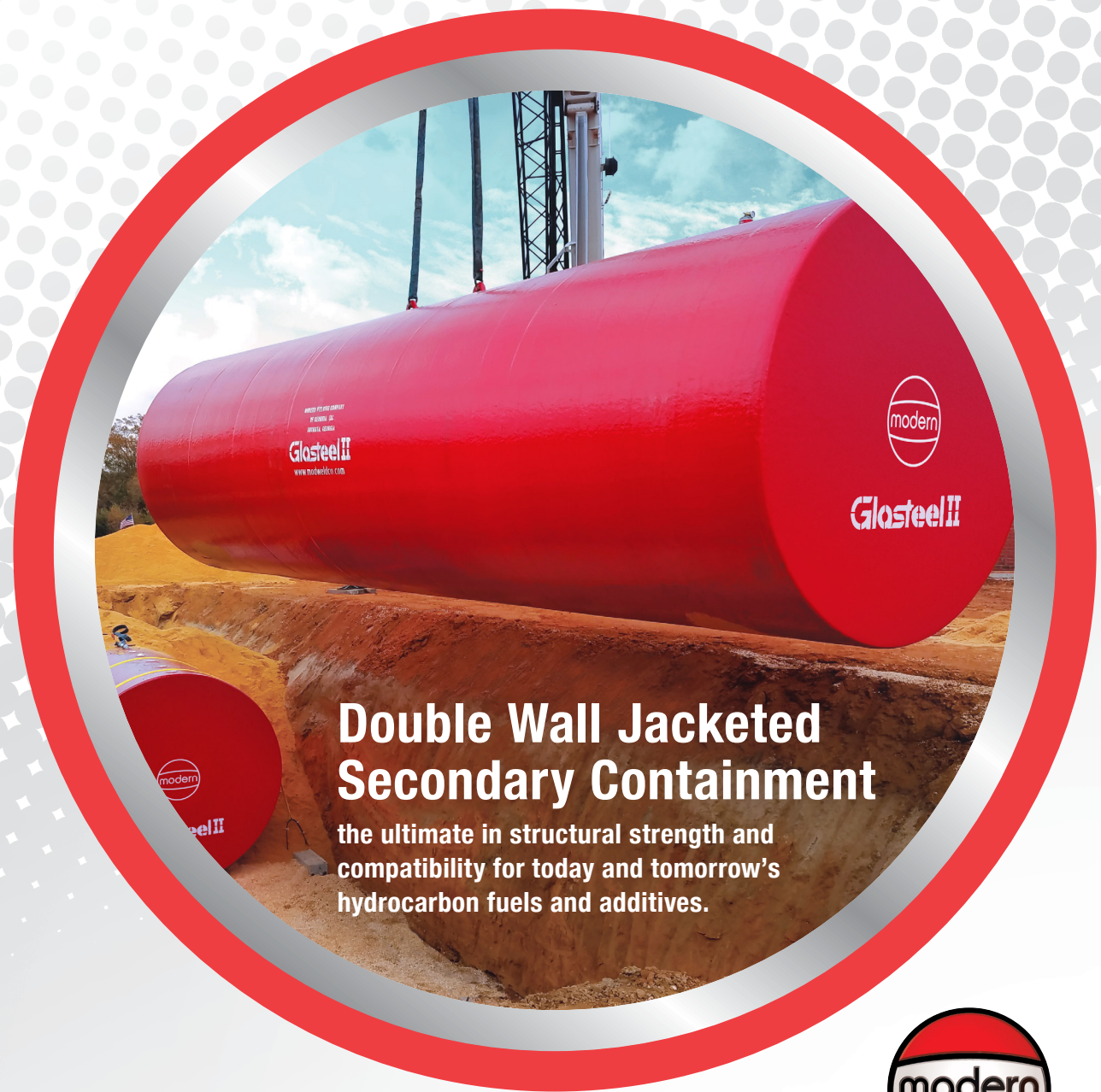
5310 NW 13<sup>th</sup> St, Gainesville, FL 32653

---

Event : Neighborhood Workshop  
Date/Time : May 31<sup>st</sup>, 2022 at 6:00 PM  
Place : 5310 NW 13<sup>th</sup> St, Gainesville, FL 32653  
RE : Fuel Station on NW 13<sup>th</sup> St/ NW 53<sup>rd</sup> Ave- Special Use Permit (SUP) Application

	<u>Print Name</u>	<u>Street Address</u>	<u>Signature</u>
1			
2			
3			
4			
5			
6			
7			
8			
9			
10			
11			
12			
13			

# Double Wall Tank **Glosteel II™**



## Double Wall Jacketed Secondary Containment

the ultimate in structural strength and  
compatibility for today and tomorrow's  
hydrocarbon fuels and additives.

*Expect it from  
the Leader*



MODERN WELDING CO., INC

1 800 922 1932  
[www.modweldco.com](http://www.modweldco.com)



**Ethanol Fuels.** Modern Welding Company has determined that shop fabricated “Steel” underground and aboveground storage tanks, when used for the storage of ethanol based fuels, have exhibited no long term detrimental structural or permeation issues. As with all fuels, Modern recommends that tank owners implement a maintenance program for all tanks and associated equipment, including monitoring and removing water that may accumulate within the tank. Petroleum Equipment Institute, Recommended Practice RP-900, Recommended Practices for the Inspection and Maintenance of UST Systems, is a good reference for establishing a program for inspecting and maintaining an underground

storage tank system. Steel tanks are made from ductile materials that bend but will not break, aiding in preventing catastrophic spills in the event of a breach. Oil refineries and bulk storage tank manufacturers utilize steel for vessels, piping and for the manufacturing and delivering of fuel across America. We know that protecting the environment is, and will continue to be, one of the hottest topics our industry faces during the coming decades. That’s why Modern Welding has designed GLASTEEL II™ to be the very finest double wall jacketed secondary contained tank available in the market today.

# GLASTEEL II™

## **DOUBLE THE QUALITY**

Modern Welding’s GLASTEEL II™ offers a UL 1746 listed secondary contained tank comprised of a strong UL 58 steel primary tank enclosed within a 360° FRP secondary containment wall. Product compatibility and structural strength are ensured by GLASTEEL II™’s steel inner tank. The FRP outer tank provides complete corrosion protection and **DOUBLES** the dependability as the secondary containment. Our design provides a minimum-clearance, free flowing 360° annular space. Modern’s GLASTEEL II™ underground storage tanks meet the EPA 40 CFR Subpart B, 280.20 for performance standards for new Underground Storage Tank Systems.

## **EXCEEDS TESTING CRITERIA**

A steel monitor access tube is welded liquid tight into the primary steel tank. The monitor access tube provides the annular space monitoring capabilities. The FRP double wall secondary containment exceeds all Underwriters Laboratory testing performance criteria and is a UL Listed Product.

## **DOUBLE COMPATIBILITY**

Fuels and fuel additives are changing around the world. Early additives were tetra ethyl lead, then MTBE’s now ethanol fuels... what is next? Is your storage tank ready? Modern’s GLASTEEL II™ UL listed steel primary tank offers broadest compatibility available with all fuels, including gasoline, jet fuel, diesel fuel, varying concentrations of methanol, ethanol, E-10, E-15, E-85, E-100 and kerosene.

## **COST EFFECTIVE**

Multiple compartment configurations provide the most cost-effective product storage, with one common secondary annular space monitor for all compartments.


# GLASTEEL II™

## SUPERIOR PERFORMANCE EASY INSTALLATION

- Cathodic protection, dielectric isolation not required.
- GLASTEEL II™ tanks still come with Modern Welding's 30-year limited warranty.
- Your GLASTEEL II™ tank, when completed, will be delivered on time. Cost saving regional delivery can also lower your freight charges.
- Simple low cost installation procedures require no special backfill aggregate procedures to maintain structural integrity.

Additionally, GLASTEEL II™ tanks are shipped to the jobsite with a vacuum established within the annular space. Once this vacuum is confirmed to meet the "Testing" criteria as established by the NFPA and referenced in our GLASTEEL II™ Installation Instructions, no additional air test is required prior to installation. This saves time and money for our clients.

- Protect against product leaks caused by delamination, leaching, blistering and cracking. For undisputed structural superiority and compatibility trust in Modern Welding Quality Steel Tanks.



Steel Primary Tank  
Annular Space for Monitoring  
FRP Secondary Jacketed Containment Tank

**An American Owned Corporation  
manufacturing quality steel products for the  
protection of today's environment.**

***Years of Quality – Expect it from the leader***

# GLASTEEL II



**MODERN WELDING CO., INC**

e-mail: [modern@modweldco.com](mailto:modern@modweldco.com)



## Maintenance Program... Your Best Protection



Modern Welding designs and manufactures GLASTEEL II™ tanks to the highest standards in the industry, producing the finest double wall secondary containment tank available today. To maintain these standards Modern Welding recommends a "Maintenance Program" be adopted for all tanks. The EPA, PEI and API recommend that all types of fuel storage tanks, regardless of materials used for construction, be subjected to regular scheduled maintenance. Listed below are publications containing recommended practices and procedures for the proper maintenance of storage tank systems. Protecting the environment is, and will continue to be, one of the industry's greatest challenges during the coming decades.

### Publications:

- API Recommended Practice 1621, Bulk Liquid Stock Control at Retail Outlets.
- API Recommended Practice 2610, Design, Construction, Operation, Maintenance and Inspection of Terminal and Tank Facilities
- EPA's "Operating and Maintaining Underground Storage Tank Systems."
- ASTM Standard D6469, Standard Guide for Microbial Contamination in Fuels and Fuel Systems
- PEI, RP-900, Recommended Practices for the Inspection and Maintenance of UST Systems.

*Please join Modern Welding in doing your part to adhere to a proper maintenance program.*

### CORPORATE OFFICES

2880 New Hartford Road, Owensboro, KY 42303  
 Phone: (270) 685-4400 Fax: (270) 684-6972  
[www.modweldco.com](http://www.modweldco.com) | e-mail: [modern@modweldco.com](mailto:modern@modweldco.com)  
**1 800 922 1932**

### Regional Shipments reduce shipping costs!

Contact the nearest Modern Welding Subsidiary for price and delivery.

**MODERN WELDING COMPANY OF GEORGIA, INC.**  
 300 Prep Phillips Dr., Augusta, GA 30901  
 Phone: (706) 722-3411 Fax: (706) 724-8133  
[modern14@modweldco.com](mailto:modern14@modweldco.com)

**MODERN WELDING COMPANY OF TEXAS, INC.**  
 715 Sakowitz Street, Houston, TX 77020  
 Phone: (713) 675-4211 Fax: (713) 673-4062  
[modern7@modweldco.com](mailto:modern7@modweldco.com)

**MODERN WELDING COMPANY OF TEXAS, INC.**  
 200 N. Main Street, Rhame, TX 76078  
 Phone: (817) 636-2215 Fax: (817) 636-2680  
[modern15@modweldco.com](mailto:modern15@modweldco.com)

**MODERN WELDING COMPANY OF OWENSBORO, INC.**  
 1450 East Parrish Avenue, Owensboro, KY 42303  
 Phone: (270) 683-5323 Fax: (270) 684-5245  
[modern1@modweldco.com](mailto:modern1@modweldco.com)

**MODERN WELDING COMPANY OF CALIFORNIA, INC.**  
 4141 North Brawley Avenue, Fresno, CA 93722  
 Phone: (559) 275-9353 Fax: (559) 275-4381  
[modern10@modweldco.com](mailto:modern10@modweldco.com)

**MODERN WELDING COMPANY OF IOWA, INC.**  
 2818 Mt. Pleasant Road, Burlington, IA 52601  
 Phone: (319) 754-6577 Fax: (319) 754-8428  
[modern8@modweldco.com](mailto:modern8@modweldco.com)

**MODERN WELDING COMPANY OF OHIO, INC.**  
 One Modern Way, Newark, OH 43055  
 Phone: (740) 344-9425 Fax: (740) 344-6018  
[modern5@modweldco.com](mailto:modern5@modweldco.com)

**MODERN WELDING COMPANY OF FLORIDA, INC.**  
 1801 Atlanta Avenue, Orlando, FL 32806  
 Phone: (407) 843-1270 Fax: (407) 423-8187  
[modern6@modweldco.com](mailto:modern6@modweldco.com)



MODERN WELDING CO., INC

# Glosteel II™

*The ultimate in structural strength and compatibility for today and tomorrow's hydrocarbon fuels and additives*